Map Lot 005-011 Account 284 Location HOULTON ROAD Card 1 Of 1 11/26/2019

FLEWELLING, GERALD V
247 HOULTON ROAD
EASTON ME 04740

B1313P60 B2961P286 B5010P207

Property Data

Neighborhood **1 Resident/Agric.**

Tree Growth Year **0**

Recertifed Date **0**

Y Coordinate **0**

Zone/Land Use **11 Residential**

Secondary Zone

Topography **1 Level** **2 Rolling**

1.Level	4.Below St	7.
2.Rolling	5.Low	8.
3.Above St	6.Swampy	9.

Utilities **9 None**

1.Public	4.Dr Well	7.Cesspool
2.Water	5.Dug Well	8.
3.Sewer	6.Septic	9.None

Street **1 Paved**

1.Paved	4.Proposed	7.
2.Semi Imp	5.R/W	8.
3.Gravel	6.	9.None

FLOOD PLAIN **0**

CLASS **8**

Sale Data

Sale Date

Price

Sale Type

1.Land	4.Mobile	7.
2.L & B	5.Other	8.
3.Building	6.	9.

Financing

1.Convent	4.Seller	7.
2.FHA/VA	5.Private	8.
3.Assumed	6.Cash	9.Unknown

Validity

1.Valid	4.Split	7.Changes
2.Related	5.Partial	8.Other
3.Distress	6.Exempt	9.

Verified

1.Buyer	4.Agent	7.Family
2.Seller	5.Pub Rec	8.Other
3.Lender	6.MLS	9.

Assessment Record

Year	Land	Buildings	Exempt	Total
2010	53,400	600	0	54,000
2011	53,400	600	0	54,000
2012	53,400	600	0	54,000
2013	53,400	600	0	54,000
2014	53,400	600	0	54,000
2015	116,900	2,300	0	119,200
2016	59,700	2,300	0	62,000
2017	59,700	2,300	0	62,000
2018	59,700	2,300	0	62,000
2019	59,400	2,300	0	61,700

Land Data

Front Foot

11.Regular Lot
12.Delta Triangle
13.Nabla Triangle
14.Rear Land
15.Miscellaneous

Square Foot

16.Regular Lot
17.Class I Road
18.Class II Road
19.Condominium
20.Sound Value

Fract. Acre

21.Homesite (Frac
22.Baselot (Fract
23.Misc (Fract)

Acres

24.Homesite
25.Baselot
26.Secondary
27.Frontage
28.Rear Land (All
31.Tillable

Type	Effective Frontage	Effective Depth	Influence Factor	Influence Code
			%	
			%	
			%	
			%	
			%	
			%	
			%	
	Square Feet			
			%	
			%	
			%	
			%	
			%	
			%	
			%	
	Acreage/Sites			
24	1.00	100	%	0
32	68.00	100	%	0
48	42.43	100	%	0
35	36.33	100	%	0
			%	
			%	
			%	

Total Acreage 147.76

Influence Codes

1.Unimproved
2.Condition
3.Topography
4.Size/Shape
5.Access
6.Restricted
7.Corner Infl
8.Environment
9.Fract Share

Acres

32.Farmland Tilla
33.C R P
34.Softwood-Farm
35.Mixed Wood-Far
36.Hardwood-Farm
37.Softwood-TG
38.Mixed Wood-TG
39.Hardwood-TG
40.Wasteland
41.Gravel Pit
42.Mobile Home Si
43.Excess Indust
44.Lot Improvemen
45.Tower Site
46.Miscellaneous
47.Pavement
48.Farmland Pastu

Inspection Witnessed By:

X Date

No./Date	Description	Date Insp.

Notes:
McBride East Farm

Easton

Easton

Map Lot 005-011 | Account 284 | Location HOULTON ROAD | Card 1 Of 1 | 11/26/2019

Building Style		
1.Conv.	5.Garrison	9.Gambrel
2.Ranch	6.Split	10.Saltbox
3.R Ranch	7.Contemp	11.Other
4.Cape	8.Log	12.

Dwelling Units

Other Units

Stories		
1.1	4.1.5	7.
2.2	5.1.75	8.
3.3	6.2.5	9.

Exterior Walls		
1.Wood	5.Stucco	9.Other
2.Vin/Al	6.Brick	10.
3.Compos.	7.Stone	11.
4.Asbestos	8.Concrete	12.

Roof Surface		
1.Asphalt	4.Composit	7.
2.Slate	5.Wood	8.
3.Metal	6.Other	9.

SF Masonry Trim

OPEN-3-CUSTOM

OPEN-4-CUSTOM

Year Built

Year Remodeled

Foundation		
1.Concrete	4.Wood	7.
2.C Block	5.Slab	8.
3.Br/Stone	6.Piers	9.

Basement		
1.1/4 Bmt	4.Full Bmt	7.
2.1/2 Bmt	5.None	8.
3.3/4 Bmt	6.	9.None

Bsmt Gar # Cars

Wet Basement		
1.Dry	4.	7.
2.Damp	5.	8.
3.Wet	6.	9.

SF Bsmt Living

Fin Bsmt Grade

OPEN-5-CUSTOMIZE

Heat Type **100%**		
1.HWBB/Rad	5.FWA	9.No Heat
2.HWCI	6.GravWA	10.
3.H Pump	7.Electric	11.
4.Steam	8.Fl/Wall	12.

Cool Type **0%**		
1.Refrig	4.W&C Air	7.
2.Evapor	5.	8.
3.H Pump	6.	9.None

Kitchen Style		
1.Modern	4.Obsolete	7.
2.Typical	5.	8.
3.Old Type	6.	9.None

Bath(s) Style		
1.Modern	4.Obsolete	7.
2.Typical	5.	8.
3.Old Type	6.	9.None

Rooms

Bedrooms

Full Baths

Half Baths

Addn Fixtures

Fireplaces

TRIO Software
A Division of Harris Computer Systems

Layout		
1.Typical	4.	7.
2.Inadeq	5.	8.
3.Horrid	6.	9.

Attic		
1.1/4 Fin	4.Full Fin	7.
2.1/2 Fin	5.Fl/Stair	8.
3.3/4 Fin	6.	9.None

Insulation		
1.Full	4.Minimal	7.
2.Heavy	5.Partial	8.
3.Capped	6.	9.None

Unfinished %

Grade & Factor		
1.E Grade	4.B Grade	7.
2.D Grade	5.A Grade	8.SC Grade
3.C Grade	6.AA Grade	9.Same

SQFT (Footprint)

Condition		
1.Poor	4.Avg	7.V G
2.Fair	5.Avg+	8.Exc
3.Avg-	6.Good	9.Same

Phys. % Good

Funct. % Good

Functional Code		
1.Incomp	4.Bsmt	7.
2.O-Built	5.	8.LongTerm
3.Damage	6.L-T Vaca	9.None

Econ. % Good

Economic Code		
0.None	3.No Power	7.
1.Location	4.Generate	8.
2.Encroach	9.None	9.

Entrance Code **5 Estimated**		
1.Interior	4.Vacant	7.
2.Refusal	5.Estimate	8.
3.Informed	6.Reviewed	9.

Information Code **6 Exterior**		
1.Owner	4.Agent	7.
2.Relative	5.Estimate	8.
3.Tenant	6.Exterior	9.

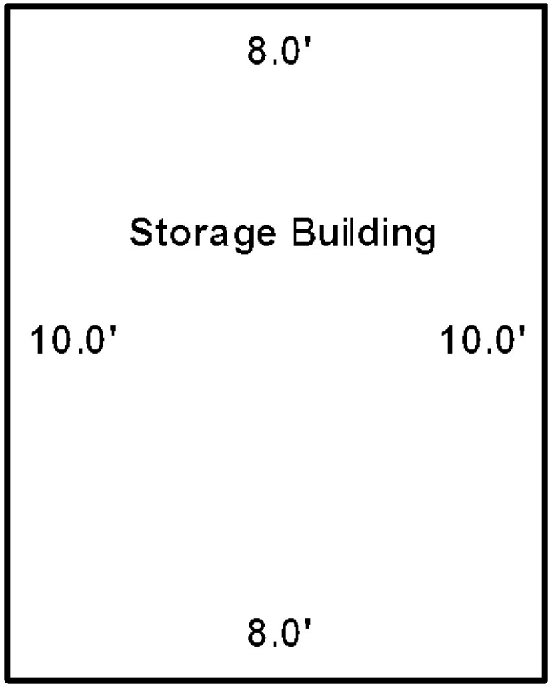

Date Inspected 6/26/2015

Additions, Outbuildings & Improvements

Type	Year	Units	Grade	Cond	Phys.	Funct.	Sound Value
681 Storage Bldg /0	1988	80	3 100	4	0 %	100 %	
					%	%	
					%	%	
					%	%	
					%	%	
					%	%	
					%	%	
					%	%	
					%	%	
					%	%	

1.One Story Fram
2.Two Story Fram
3.Three Story Fr
4.1 & 1/2 Story
5.1 & 3/4 Story
6.2 & 1/2 Story
21.Open Frame Por
22.Encl Frame Por
23.Frame Garage
24.Frame Shed
25.Frame Bay Wind
26.1SFr Overhang
27.Unfin Basement
28.Unfinished Att
29.Finished Attic

Map Lot 005-011-B | Account 517 | Location 41 LADNER ROAD | Card 1 Of 1 | 11/26/2019

FLEWELLING, BRIAN V
FLEWELLING, LYNN J
41 LADNER ROAD
EASTON ME 04740

B2961P286

Property Data

Neighborhood **1 Resident/Agric.**

Tree Growth Year **0**

Recertifed Date **0**

Y Coordinate **0**

Zone/Land Use **11 Residential**

Secondary Zone

Topography **1 Level** **2 Rolling**

1.Level	4.Below St	7.
2.Rolling	5.Low	8.
3.Above St	6.Swampy	9.

Utilities **4 Drilled Well** **6 Septic System**

1.Public	4.Dr Well	7.Cesspool
2.Water	5.Dug Well	8.
3.Sewer	6.Septic	9.None

Street **1 Paved**

1.Paved	4.Proposed	7.
2.Semi Imp	5.R/W	8.
3.Gravel	6.	9.None

FLOOD PLAIN **0**

CLASS **1**

Sale Data

Sale Date

Price

Sale Type

1.Land	4.Mobile	7.
2.L & B	5.Other	8.
3.Building	6.	9.

Financing

1.Convent	4.Seller	7.
2.FHA/VA	5.Private	8.
3.Assumed	6.Cash	9.Unknown

Validity

1.Valid	4.Split	7.Changes
2.Related	5.Partial	8.Other
3.Distress	6.Exempt	9.

Verified

1.Buyer	4.Agent	7.Family
2.Seller	5.Pub Rec	8.Other
3.Lender	6.MLS	9.

Assessment Record

Year	Land	Buildings	Exempt	Total
2010	7,000	98,800	6,050	99,750
2011	7,000	97,700	6,050	98,650
2012	7,000	96,600	5,940	97,660
2013	7,000	96,600	6,160	97,440
2014	7,000	95,400	6,160	96,240
2015	21,300	127,200	10,000	138,500
2016	21,300	127,200	15,000	133,500
2017	21,300	127,200	20,000	128,500
2018	21,300	127,200	20,000	128,500
2019	21,300	127,700	20,000	129,000

Land Data

Front Foot	Type	Effective Frontage	Effective Depth	Influence Factor	Influence Code
11.Regular Lot				%	
12.Delta Triangle				%	
13.Nabla Triangle				%	
14.Rear Land				%	
15.Miscellaneous				%	
				%	
				%	
Square Foot		**Square Feet**			
16.Regular Lot	47	2,000		75 %	2
17.Class I Road				%	
18.Class II Road				%	
19.Condominium				%	
20.Sound Value				%	
				%	
				%	
Fract. Acre		**Acreage/Sites**			
21.Homesite (Frac	24	1.00		100 %	0
22.Baselot (Fract	28	1.00		100 %	0
23.Misc (Fract)	44	1.00		100 %	0
Acres				%	
24.Homesite				%	
25.Baselot				%	
26.Secondary				%	
27.Frontage				%	
28.Rear Land (All					
31.Tillable					

Total Acreage 2.00

Influence Codes

1.Unimproved
2.Condition
3.Topography
4.Size/Shape
5.Access
6.Restricted
7.Corner Infl
8.Environment
9.Fract Share

Acres

32.Farmland Tilla
33.C R P
34.Softwood-Farm
35.Mixed Wood-Far
36.Hardwood-Farm
37.Softwood-TG
38.Mixed Wood-TG
39.Hardwood-TG
40.Wasteland
41.Gravel Pit
42.Mobile Home Si
43.Excess Indust
44.Lot Improvemen
45.Tower Site
46.Miscellaneous
47.Pavement
48.Farmland Pastu

Inspection Witnessed By:

X Date

No./Date	Description	Date Insp.

Notes:

Easton

Easton

Map Lot 005-011-B | Account 517 | Location 41 LADNER ROAD | Card 1 Of 1 | 11/26/2019

Building Style	**1 Conventional**		
1.Conv.	5.Garrison	9.Gambrel	
2.Ranch	6.Split	10.Saltbox	
3.R Ranch	7.Contemp	11.Other	
4.Cape	8.Log	12.	
Dwelling Units	**1**		
Other Units	**0**		
Stories	**1 One Story**		
1.1	4.1.5	7.	
2.2	5.1.75	8.	
3.3	6.2.5	9.	
Exterior Walls	**2 Vinyl/Aluminum**		
1.Wood	5.Stucco	9.Other	
2.Vin/Al	6.Brick	10.	
3.Compos.	7.Stone	11.	
4.Asbestos	8.Concrete	12.	
Roof Surface	**1 Asphalt Shingles**		
1.Asphalt	4.Composit	7.	
2.Slate	5.Wood	8.	
3.Metal	6.Other	9.	
SF Masonry Trim	**0**		
OPEN-3-CUSTOM	**0**		
OPEN-4-CUSTOM	**0**		
Year Built	**1997**		
Year Remodeled	**0**		
Foundation	**1 Concrete**		
1.Concrete	4.Wood	7.	
2.C Block	5.Slab	8.	
3.Br/Stone	6.Piers	9.	
Basement	**4 Full Basement**		
1.1/4 Bmt	4.Full Bmt	7.	
2.1/2 Bmt	5.None	8.	
3.3/4 Bmt	6.	9.None	
Bsmt Gar # Cars	**1**		
Wet Basement	**1 Dry Basement**		
1.Dry	4.	7.	
2.Damp	5.	8.	
3.Wet	6.	9.	

SF Bsmt Living	**1508**		
Fin Bsmt Grade	**9 100**		
OPEN-5-CUSTOMIZE	**0**		
Heat Type	**100%**	**1 Hot Water BB/Radiant**	
1.HWBB/Rad	5.FWA	9.No Heat	
2.HWCI	6.GravWA	10.	
3.H Pump	7.Electric	11.	
4.Steam	8.Fl/Wall	12.	
Cool Type	**0%**	**9 None**	
1.Refrig	4.W&C Air	7.	
2.Evapor	5.	8.	
3.H Pump	6.	9.None	
Kitchen Style	**2 Typical**		
1.Modern	4.Obsolete	7.	
2.Typical	5.	8.	
3.Old Type	6.	9.None	
Bath(s) Style	**2 Typical Bath(s)**		
1.Modern	4.Obsolete	7.	
2.Typical	5.	8.	
3.Old Type	6.	9.None	
# Rooms	**9**		
# Bedrooms	**5**		
# Full Baths	**3**		
# Half Baths	**1**		
# Addn Fixtures	**2**		
# Fireplaces	**0**		

TRIO Software
A Division of Harris Computer Systems

Layout	**1 Typical**		
1.Typical	4.	7.	
2.Inadeq	5.	8.	
3.Horrid	6.	9.	
Attic	**9 None**		
1.1/4 Fin	4.Full Fin	7.	
2.1/2 Fin	5.Fl/Stair	8.	
3.3/4 Fin	6.	9.None	
Insulation	**1 Full**		
1.Full	4.Minimal	7.	
2.Heavy	5.Partial	8.	
3.Capped	6.	9.None	
Unfinished %	**0%**		
Grade & Factor	**4 Good 100%**		
1.E Grade	4.B Grade	7.	
2.D Grade	5.A Grade	8.SC Grade	
3.C Grade	6.AA Grade	9.Same	
SQFT (Footprint)	**1988**		
Condition	**4 Average**		
1.Poor	4.Avg	7.V G	
2.Fair	5.Avg+	8.Exc	
3.Avg-	6.Good	9.Same	
Phys. % Good	**0%**		
Funct. % Good	**100%**		
Functional Code	**9 None**		
1.Incomp	4.Bsmt	7.	
2.O-Built	5.	8.LongTerm	
3.Damage	6.L-T Vaca	9.None	
Econ. % Good	**100%**		
Economic Code	**None**		
0.None	3.No Power	7.	
1.Location	4.Generate	8.	
2.Encroach	9.None	9.	
Entrance Code	**5 Estimated**		
1.Interior	4.Vacant	7.	
2.Refusal	5.Estimate	8.	
3.Informed	6.Reviewed	9.	
Information Code	**6 Exterior**		
1.Owner	4.Agent	7.	
2.Relative	5.Estimate	8.	
3.Tenant	6.Exterior	9.	

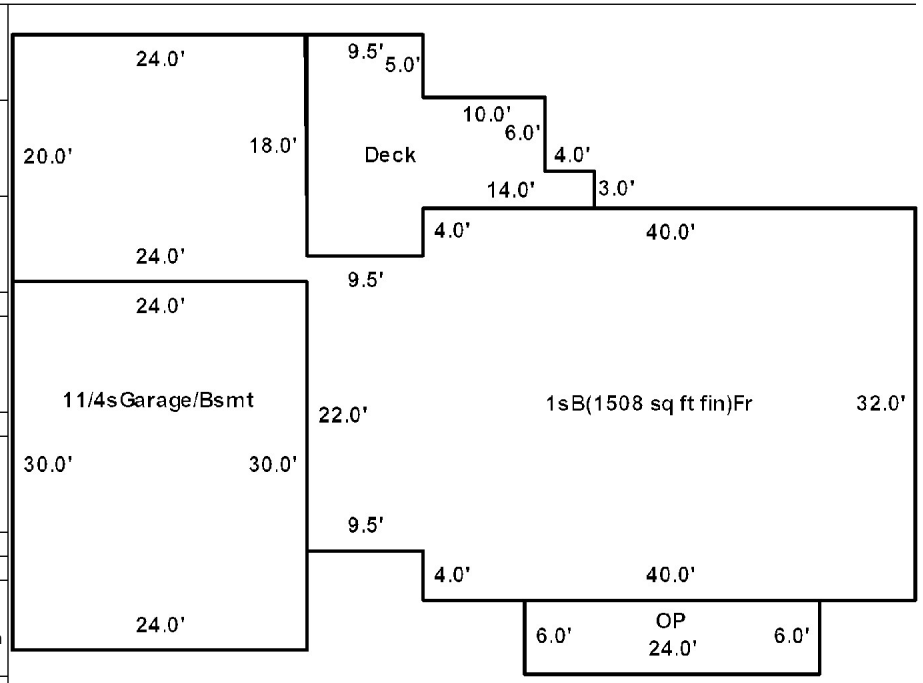

Date Inspected 6/24/2015

Additions, Outbuildings & Improvements

Type	Year	Units	Grade	Cond	Phys.	Funct.	Sound Value
79 1.25 S-Gar	0	720	0 0	0	0 %	80 %	
27 Unfin Basement	0	720	0 0	0	0 %	0 %	
21 Open Frame	0	144	0 0	0	0 %	0 %	
68 Wood Deck	0	273	0 0	0	0 %	0 %	
					%	%	
					%	%	
					%	%	
					%	%	
					%	%	
					%	%	

1.One Story Fram
2.Two Story Fram
3.Three Story Fr
4.1 & 1/2 Story
5.1 & 3/4 Story
6.2 & 1/2 Story
21.Open Frame Por
22.Encl Frame Por
23.Frame Garage
24.Frame Shed
25.Frame Bay Wind
26.1SFr Overhang
27.Unfin Basement
28.Unfinished Att
29.Finished Attic

Map Lot 005-012 Account 861 Location 60 LADNER RD Card 1 Of 3 11/26/2019

YODER, DANIEL
60 LADNER RD
EASTON ME 04740

B4603P20 B5010P227

Property Data

Neighborhood **1 Resident/Agric.**

Tree Growth Year **0**

Recertifed Date **0**

Y Coordinate **0**

Zone/Land Use **11 Residential**

Secondary Zone

Topography **2 Rolling**

1.Level	4.Below St	7.
2.Rolling	5.Low	8.
3.Above St	6.Swampy	9.

Utilities **4 Drilled Well** **7 Cesspool**

1.Public	4.Dr Well	7.Cesspool
2.Water	5.Dug Well	8.
3.Sewer	6.Septic	9.None

Street **1 Paved**

1.Paved	4.Proposed	7.
2.Semi Imp	5.R/W	8.
3.Gravel	6.	9.None

FLOOD PLAIN **0**

CLASS **6**

Sale Data

Sale Date

Price

Sale Type

1.Land	4.Mobile	7.
2.L & B	5.Other	8.
3.Building	6.	9.

Financing

1.Convent	4.Seller	7.
2.FHA/VA	5.Private	8.
3.Assumed	6.Cash	9.Unknown

Validity

1.Valid	4.Split	7.Changes
2.Related	5.Partial	8.Other
3.Distress	6.Exempt	9.

Verified

1.Buyer	4.Agent	7.Family
2.Seller	5.Pub Rec	8.Other
3.Lender	6.MLS	9.

Assessment Record

Year	Land	Buildings	Exempt	Total
2010	38,100	27,200	6,050	59,250
2011	38,100	26,600	6,050	58,650
2012	38,100	26,300	5,940	58,460
2013	38,100	25,700	6,160	57,640
2014	38,100	25,400	6,160	57,340
2015	72,900	43,400	10,000	106,300
2016	74,200	43,400	15,000	102,600
2017	91,900	43,400	20,000	115,300
2018	91,900	43,400	20,000	115,300
2019	91,900	43,400	20,000	115,300

Land Data

Front Foot	Type	Effective Frontage	Effective Depth	Influence Factor	Influence Code
11.Regular Lot				%	
12.Delta Triangle				%	
13.Nabla Triangle				%	
14.Rear Land				%	
15.Miscellaneous				%	
				%	
				%	
Square Foot		**Square Feet**			
16.Regular Lot				%	
17.Class I Road				%	
18.Class II Road				%	
19.Condominium				%	
20.Sound Value				%	
				%	
				%	
Fract. Acre		**Acreage/Sites**			
21.Homesite (Frac	24	1.00		100 %	0
22.Baselot (Fract	28	157.25		100 %	0
23.Misc (Fract)	44	1.00		50 %	9
Acres				%	
24.Homesite				%	
25.Baselot				%	
26.Secondary				%	
27.Frontage				%	
28.Rear Land (All					
31.Tillable					

Total Acreage 158.25

Influence Codes

1.Unimproved
2.Condition
3.Topography
4.Size/Shape
5.Access
6.Restricted
7.Corner Infl
8.Environment
9.Fract Share

Acres

32.Farmland Tilla
33.C R P
34.Softwood-Farm
35.Mixed Wood-Far
36.Hardwood-Farm
37.Softwood-TG
38.Mixed Wood-TG
39.Hardwood-TG
40.Wasteland
41.Gravel Pit
42.Mobile Home Si
43.Excess Indust
44.Lot Improvemen
45.Tower Site
46.Miscellaneous
47.Pavement
48.Farmland Pastu

Inspection Witnessed By:

X Date

No./Date	Description	Date Insp.

Notes:

Removed from tree growth classification years ago but corrected in TRIO until 2/28/17

Easton

Easton

Map Lot 005-012 | Account 861 | Location 60 LADNER RD | Card 1 Of 3 | 11/26/2019

Building Style		
1.Conv.	5.Garrison	9.Gambrel
2.Ranch	6.Split	10.Saltbox
3.R Ranch	7.Contemp	11.Other
4.Cape	8.Log	12.

Dwelling Units
Other Units

Stories		
1.1	4.1.5	7.
2.2	5.1.75	8.
3.3	6.2.5	9.

Exterior Walls		
1.Wood	5.Stucco	9.Other
2.Vin/Al	6.Brick	10.
3.Compos.	7.Stone	11.
4.Asbestos	8.Concrete	12.

Roof Surface		
1.Asphalt	4.Composit	7.
2.Slate	5.Wood	8.
3.Metal	6.Other	9.

SF Masonry Trim
OPEN-3-CUSTOM
OPEN-4-CUSTOM
Year Built
Year Remodeled

Foundation		
1.Concrete	4.Wood	7.
2.C Block	5.Slab	8.
3.Br/Stone	6.Piers	9.

Basement		
1.1/4 Bmt	4.Full Bmt	7.
2.1/2 Bmt	5.None	8.
3.3/4 Bmt	6.	9.None

Bsmt Gar # Cars

Wet Basement		
1.Dry	4.	7.
2.Damp	5.	8.
3.Wet	6.	9.

SF Bsmt Living
Fin Bsmt Grade
OPEN-5-CUSTOMIZE

Heat Type **100%**		
1.HWBB/Rad	5.FWA	9.No Heat
2.HWCI	6.GravWA	10.
3.H Pump	7.Electric	11.
4.Steam	8.Fl/Wall	12.

Cool Type **0%**		
1.Refrig	4.W&C Air	7.
2.Evapor	5.	8.
3.H Pump	6.	9.None

Kitchen Style		
1.Modern	4.Obsolete	7.
2.Typical	5.	8.
3.Old Type	6.	9.None

Bath(s) Style		
1.Modern	4.Obsolete	7.
2.Typical	5.	8.
3.Old Type	6.	9.None

Rooms
Bedrooms
Full Baths
Half Baths
Addn Fixtures
Fireplaces

TRIO Software
A Division of Harris Computer Systems

Layout		
1.Typical	4.	7.
2.Inadeq	5.	8.
3.Horrid	6.	9.

Attic		
1.1/4 Fin	4.Full Fin	7.
2.1/2 Fin	5.Fl/Stair	8.
3.3/4 Fin	6.	9.None

Insulation		
1.Full	4.Minimal	7.
2.Heavy	5.Partial	8.
3.Capped	6.	9.None

Unfinished %

Grade & Factor		
1.E Grade	4.B Grade	7.
2.D Grade	5.A Grade	8.SC Grade
3.C Grade	6.AA Grade	9.Same

SQFT (Footprint)

Condition		
1.Poor	4.Avg	7.V G
2.Fair	5.Avg+	8.Exc
3.Avg-	6.Good	9.Same

Phys. % Good
Funct. % Good

Functional Code		
1.Incomp	4.Bsmt	7.
2.O-Built	5.	8.LongTerm
3.Damage	6.L-T Vaca	9.None

Econ. % Good

Economic Code		
0.None	3.No Power	7.
1.Location	4.Generate	8.
2.Encroach	9.None	9.

Entrance Code **1 Interior Inspect**		
1.Interior	4.Vacant	7.
2.Refusal	5.Estimate	8.
3.Informed	6.Reviewed	9.

Information Code **1 Owner**		
1.Owner	4.Agent	7.
2.Relative	5.Estimate	8.
3.Tenant	6.Exterior	9.

Date Inspected 6/24/2015

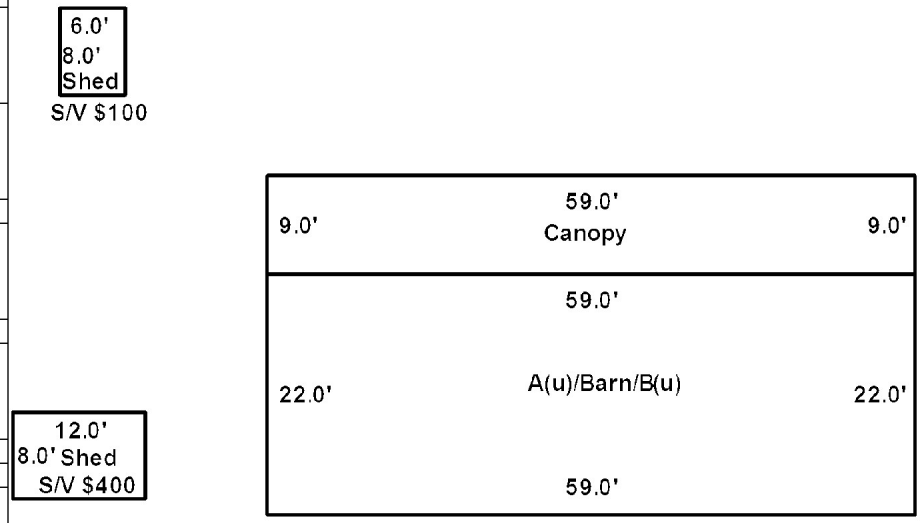

Additions, Outbuildings & Improvements

Type	Year	Units	Grade	Cond	Phys.	Funct.	Sound Value
28 Unfinished Attic	2012	1298	3 100	4	0 %	100 %	
67 Barn	2012	1298	3 100	4	0 %	75 %	
27 Unfin Basement	2012	1298	3 100	4	0 %	100 %	
24 Frame Shed	0				%	%	100
24 Frame Shed	0				%	%	400
61 Canopy	2012	531	2 100	4	0 %	100 %	
					%	%	
					%	%	
					%	%	
					%	%	

1.One Story Fram
2.Two Story Fram
3.Three Story Fr
4.1 & 1/2 Story
5.1 & 3/4 Story
6.2 & 1/2 Story
21.Open Frame Por
22.Encl Frame Por
23.Frame Garage
24.Frame Shed
25.Frame Bay Wind
26.1SFr Overhang
27.Unfin Basement
28.Unfinished Att
29.Finished Attic

YODER, DANIEL
60 LADNER RD
EASTON ME 04740

B4603P20 B5010P227

Property Data

Neighborhood **1 Resident/Agric.**

Tree Growth Year **0**

Recertifed Date **0**

Y Coordinate **0**

Zone/Land Use **11 Residential**

Secondary Zone

Topography **2 Rolling**

1.Level	4.Below St	7.
2.Rolling	5.Low	8.
3.Above St	6.Swampy	9.

Utilities **4 Drilled Well** **7 Cesspool**

1.Public	4.Dr Well	7.Cesspool
2.Water	5.Dug Well	8.
3.Sewer	6.Septic	9.None

Street **1 Paved**

1.Paved	4.Proposed	7.
2.Semi Imp	5.R/W	8.
3.Gravel	6.	9.None

FLOOD PLAIN **0**

CLASS **1**

Sale Data

Sale Date

Price

Sale Type

1.Land	4.Mobile	7.
2.L & B	5.Other	8.
3.Building	6.	9.

Financing

1.Convent	4.Seller	7.
2.FHA/VA	5.Private	8.
3.Assumed	6.Cash	9.Unknown

Validity

1.Valid	4.Split	7.Changes
2.Related	5.Partial	8.Other
3.Distress	6.Exempt	9.

Verified

1.Buyer	4.Agent	7.Family
2.Seller	5.Pub Rec	8.Other
3.Lender	6.MLS	9.

Assessment Record

Year	Land	Buildings	Exempt	Total
2010	3,700	48,800	0	52,500
2011	3,700	48,300	0	52,000
2012	3,800	47,800	0	51,600
2013	3,900	47,800	0	51,700
2014	3,900	47,300	0	51,200
2015	0	97,300	0	97,300
2016	0	97,300	0	97,300
2017	0	97,300	0	97,300
2018	0	97,300	0	97,300
2019	0	97,300	0	97,300

Land Data

Front Foot	Type	Effective Frontage	Effective Depth	Influence Factor	Influence Code
11.Regular Lot				%	
12.Delta Triangle				%	
13.Nabla Triangle				%	
14.Rear Land				%	
15.Miscellaneous				%	
				%	
				%	
Square Foot		**Square Feet**			
16.Regular Lot				%	
17.Class I Road				%	
18.Class II Road				%	
19.Condominium				%	
20.Sound Value				%	
				%	
				%	
Fract. Acre		**Acreage/Sites**			
21.Homesite (Frac				%	
22.Baselot (Fract				%	
23.Misc (Fract)				%	
Acres				%	
24.Homesite				%	
25.Baselot				%	
26.Secondary				%	
27.Frontage				%	
28.Rear Land (All				%	
31.Tillable					

Total Acreage 0.00

Influence Codes

1.Unimproved
2.Condition
3.Topography
4.Size/Shape
5.Access
6.Restricted
7.Corner Infl
8.Environment
9.Fract Share
Acres
32.Farmland Tilla
33.C R P
34.Softwood-Farm
35.Mixed Wood-Far
36.Hardwood-Farm
37.Softwood-TG
38.Mixed Wood-TG
39.Hardwood-TG
40.Wasteland
41.Gravel Pit
42.Mobile Home Si
43.Excess Indust
44.Lot Improvemen
45.Tower Site
46.Miscellaneous
47.Pavement
48.Farmland Pastu

Inspection Witnessed By:

X Date

No./Date	Description	Date Insp.

Notes:

Easton

Easton

Map Lot 005-012 | Account 861 | Location 60 LADNER RD | Card 2 Of 3 | 11/26/2019

Building Style	**1 Conventional**		
1.Conv.	5.Garrison	9.Gambrel	
2.Ranch	6.Split	10.Saltbox	
3.R Ranch	7.Contemp	11.Other	
4.Cape	8.Log	12.	
Dwelling Units	**1**		
Other Units	**0**		
Stories	**2 Two Story**		
1.1	4.1.5	7.	
2.2	5.1.75	8.	
3.3	6.2.5	9.	
Exterior Walls	**2 Vinyl/Aluminum**		
1.Wood	5.Stucco	9.Other	
2.Vin/Al	6.Brick	10.	
3.Compos.	7.Stone	11.	
4.Asbestos	8.Concrete	12.	
Roof Surface	**3 Sheet Metal**		
1.Asphalt	4.Composit	7.	
2.Slate	5.Wood	8.	
3.Metal	6.Other	9.	
SF Masonry Trim	**0**		
OPEN-3-CUSTOM	**0**		
OPEN-4-CUSTOM	**0**		
Year Built	**2009**		
Year Remodeled	**0**		
Foundation	**1 Concrete**		
1.Concrete	4.Wood	7.	
2.C Block	5.Slab	8.	
3.Br/Stone	6.Piers	9.	
Basement	**4 Full Basement**		
1.1/4 Bmt	4.Full Bmt	7.	
2.1/2 Bmt	5.None	8.	
3.3/4 Bmt	6.	9.None	
Bsmt Gar # Cars	**0**		
Wet Basement	**1 Dry Basement**		
1.Dry	4.	7.	
2.Damp	5.	8.	
3.Wet	6.	9.	

SF Bsmt Living	**0**		
Fin Bsmt Grade	**0 0**		
OPEN-5-CUSTOMIZE	**0**		
Heat Type	**0%**	**9 Not Heated**	
1.HWBB/Rad	5.FWA	9.No Heat	
2.HWCI	6.GravWA	10.	
3.H Pump	7.Electric	11.	
4.Steam	8.Fl/Wall	12.	
Cool Type	**0%**	**9 None**	
1.Refrig	4.W&C Air	7.	
2.Evapor	5.	8.	
3.H Pump	6.	9.None	
Kitchen Style	**4 Obsolete**		
1.Modern	4.Obsolete	7.	
2.Typical	5.	8.	
3.Old Type	6.	9.None	
Bath(s) Style	**9 None**		
1.Modern	4.Obsolete	7.	
2.Typical	5.	8.	
3.Old Type	6.	9.None	
# Rooms	**9**		
# Bedrooms	**6**		
# Full Baths	**0**		
# Half Baths	**0**		
# Addn Fixtures	**0**		
# Fireplaces	**0**		

TRIO Software
A Division of Harris Computer Systems

Layout	**1 Typical**		
1.Typical	4.	7.	
2.Inadeq	5.	8.	
3.Horrid	6.	9.	
Attic	**5 Floor & Stairs**		
1.1/4 Fin	4.Full Fin	7.	
2.1/2 Fin	5.Fl/Stair	8.	
3.3/4 Fin	6.	9.None	
Insulation	**1 Full**		
1.Full	4.Minimal	7.	
2.Heavy	5.Partial	8.	
3.Capped	6.	9.None	
Unfinished %	**0%**		
Grade & Factor	**2 Fair 115%**		
1.E Grade	4.B Grade	7.	
2.D Grade	5.A Grade	8.SC Grade	
3.C Grade	6.AA Grade	9.Same	
SQFT (Footprint)	**864**		
Condition	**4 Average**		
1.Poor	4.Avg	7.V G	
2.Fair	5.Avg+	8.Exc	
3.Avg-	6.Good	9.Same	
Phys. % Good	**0%**		
Funct. % Good	**100%**		
Functional Code	**9 None**		
1.Incomp	4.Bsmt	7.	
2.O-Built	5.	8.LongTerm	
3.Damage	6.L-T Vaca	9.None	
Econ. % Good	**100%**		
Economic Code	**None**		
0.None	3.No Power	7.	
1.Location	4.Generate	8.	
2.Encroach	9.None	9.	
Entrance Code	**1 Interior Inspect**		
1.Interior	4.Vacant	7.	
2.Refusal	5.Estimate	8.	
3.Informed	6.Reviewed	9.	
Information Code	**1 Owner**		
1.Owner	4.Agent	7.	
2.Relative	5.Estimate	8.	
3.Tenant	6.Exterior	9.	

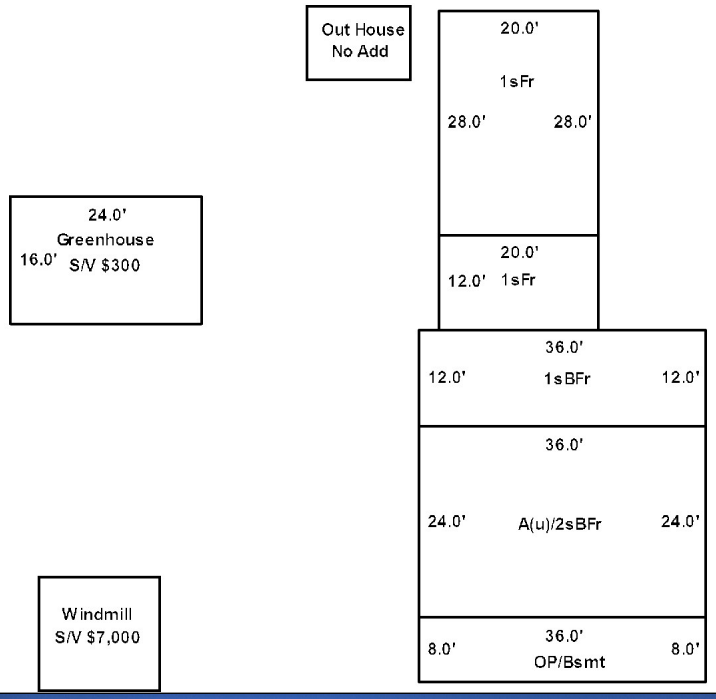

Date Inspected 6/24/2015

Additions, Outbuildings & Improvements

Type	Year	Units	Grade	Cond	Phys.	Funct.	Sound Value
20 1 Story Basement	0	432	0 0	0	0 %	0 %	
1 One Story Frame	0	240	0 0	0	0 %	0 %	
1 One Story Frame	0	560	0 0	0	0 %	0 %	
27 Unfin Basement	0	288	0 0	0	0 %	0 %	
21 Open Frame	0	288	0 0	0	0 %	0 %	
66 Greenhouse	0				%	%	300
24 Frame Shed	0				%	%	7,000
					%	%	
					%	%	
					%	%	

1.One Story Fram
2.Two Story Fram
3.Three Story Fr
4.1 & 1/2 Story
5.1 & 3/4 Story
6.2 & 1/2 Story
21.Open Frame Por
22.Encl Frame Por
23.Frame Garage
24.Frame Shed
25.Frame Bay Wind
26.1SFr Overhang
27.Unfin Basement
28.Unfinished Att
29.Finished Attic

Map Lot 005-012 Account 861 Location 60 LADNER RD Card 3 Of 3 11/26/2019

YODER, DANIEL
60 LADNER RD
EASTON ME 04740

B4603P20 B5010P227

Property Data

Neighborhood **1 Resident/Agric.**

Tree Growth Year **0**

Recertifed Date **0**

Y Coordinate **0**

Zone/Land Use **11 Residential**

Secondary Zone

Topography **2 Rolling**

1.Level	4.Below St	7.
2.Rolling	5.Low	8.
3.Above St	6.Swampy	9.

Utilities

1.Public	4.Dr Well	7.Cesspool
2.Water	5.Dug Well	8.
3.Sewer	6.Septic	9.None

Street **1 Paved**

1.Paved	4.Proposed	7.
2.Semi Imp	5.R/W	8.
3.Gravel	6.	9.None

FLOOD PLAIN **0**

CLASS **6**

Sale Data

Sale Date

Price

Sale Type

1.Land	4.Mobile	7.
2.L & B	5.Other	8.
3.Building	6.	9.

Financing

1.Convent	4.Seller	7.
2.FHA/VA	5.Private	8.
3.Assumed	6.Cash	9.Unknown

Validity

1.Valid	4.Split	7.Changes
2.Related	5.Partial	8.Other
3.Distress	6.Exempt	9.

Verified

1.Buyer	4.Agent	7.Family
2.Seller	5.Pub Rec	8.Other
3.Lender	6.MLS	9.

Assessment Record

Year	Land	Buildings	Exempt	Total
2010	0	32,400	0	32,400
2011	0	32,100	0	32,100
2012	0	31,800	0	31,800
2013	0	31,800	0	31,800
2014	0	31,400	0	31,400
2015	0	101,700	0	101,700
2016	0	101,700	0	101,700
2017	0	101,700	0	101,700
2018	0	101,700	0	101,700
2019	0	101,700	0	101,700

Land Data

Front Foot	Type	Effective Frontage	Effective Depth	Influence Factor	Influence Code
11.Regular Lot				%	
12.Delta Triangle				%	
13.Nabla Triangle				%	
14.Rear Land				%	
15.Miscellaneous				%	
				%	
				%	
Square Foot		**Square Feet**			
16.Regular Lot				%	
17.Class I Road				%	
18.Class II Road				%	
19.Condominium				%	
20.Sound Value				%	
				%	
				%	
Fract. Acre		**Acreage/Sites**			
21.Homesite (Frac				%	
22.Baselot (Fract				%	
23.Misc (Fract)				%	
Acres				%	
24.Homesite				%	
25.Baselot				%	
26.Secondary				%	
27.Frontage				%	
28.Rear Land (All				%	
31.Tillable					

Total Acreage 0.00

Influence Codes

1.Unimproved
2.Condition
3.Topography
4.Size/Shape
5.Access
6.Restricted
7.Corner Infl
8.Environment
9.Fract Share
Acres
32.Farmland Tilla
33.C R P
34.Softwood-Farm
35.Mixed Wood-Far
36.Hardwood-Farm
37.Softwood-TG
38.Mixed Wood-TG
39.Hardwood-TG
40.Wasteland
41.Gravel Pit
42.Mobile Home Si
43.Excess Indust
44.Lot Improvemen
45.Tower Site
46.Miscellaneous
47.Pavement
48.Farmland Pastu

Inspection Witnessed By:

X Date

No./Date	Description	Date Insp.

Notes:

Easton

Easton

Map Lot 005-012 | Account 861 | Location 60 LADNER RD | Card 3 Of 3 | 11/26/2019

Building Style		
1.Conv.	5.Garrison	9.Gambrel
2.Ranch	6.Split	10.Saltbox
3.R Ranch	7.Contemp	11.Other
4.Cape	8.Log	12.

Dwelling Units

Other Units

Stories		
1.1	4.1.5	7.
2.2	5.1.75	8.
3.3	6.2.5	9.

Exterior Walls		
1.Wood	5.Stucco	9.Other
2.Vin/Al	6.Brick	10.
3.Compos.	7.Stone	11.
4.Asbestos	8.Concrete	12.

Roof Surface		
1.Asphalt	4.Composit	7.
2.Slate	5.Wood	8.
3.Metal	6.Other	9.

SF Masonry Trim

OPEN-3-CUSTOM

OPEN-4-CUSTOM

Year Built

Year Remodeled

Foundation		
1.Concrete	4.Wood	7.
2.C Block	5.Slab	8.
3.Br/Stone	6.Piers	9.

Basement		
1.1/4 Bmt	4.Full Bmt	7.
2.1/2 Bmt	5.None	8.
3.3/4 Bmt	6.	9.None

Bsmt Gar # Cars

Wet Basement		
1.Dry	4.	7.
2.Damp	5.	8.
3.Wet	6.	9.

SF Bsmt Living

Fin Bsmt Grade

OPEN-5-CUSTOMIZE

Heat Type **0%**		
1.HWBB/Rad	5.FWA	9.No Heat
2.HWCI	6.GravWA	10.
3.H Pump	7.Electric	11.
4.Steam	8.Fl/Wall	12.

Cool Type **0%**		
1.Refrig	4.W&C Air	7.
2.Evapor	5.	8.
3.H Pump	6.	9.None

Kitchen Style		
1.Modern	4.Obsolete	7.
2.Typical	5.	8.
3.Old Type	6.	9.None

Bath(s) Style		
1.Modern	4.Obsolete	7.
2.Typical	5.	8.
3.Old Type	6.	9.None

Rooms

Bedrooms

Full Baths

Half Baths

Addn Fixtures

Fireplaces

TRIO Software
A Division of Harris Computer Systems

Layout		
1.Typical	4.	7.
2.Inadeq	5.	8.
3.Horrid	6.	9.

Attic		
1.1/4 Fin	4.Full Fin	7.
2.1/2 Fin	5.Fl/Stair	8.
3.3/4 Fin	6.	9.None

Insulation		
1.Full	4.Minimal	7.
2.Heavy	5.Partial	8.
3.Capped	6.	9.None

Unfinished %

Grade & Factor		
1.E Grade	4.B Grade	7.
2.D Grade	5.A Grade	8.SC Grade
3.C Grade	6.AA Grade	9.Same

SQFT (Footprint)

Condition		
1.Poor	4.Avg	7.V G
2.Fair	5.Avg+	8.Exc
3.Avg-	6.Good	9.Same

Phys. % Good

Funct. % Good

Functional Code		
1.Incomp	4.Bsmt	7.
2.O-Built	5.	8.LongTerm
3.Damage	6.L-T Vaca	9.None

Econ. % Good

Economic Code		
0.None	3.No Power	7.
1.Location	4.Generate	8.
2.Encroach	9.None	9.

Entrance Code **1 Interior Inspect**		
1.Interior	4.Vacant	7.
2.Refusal	5.Estimate	8.
3.Informed	6.Reviewed	9.

Information Code **1 Owner**		
1.Owner	4.Agent	7.
2.Relative	5.Estimate	8.
3.Tenant	6.Exterior	9.

Date Inspected 6/24/2015

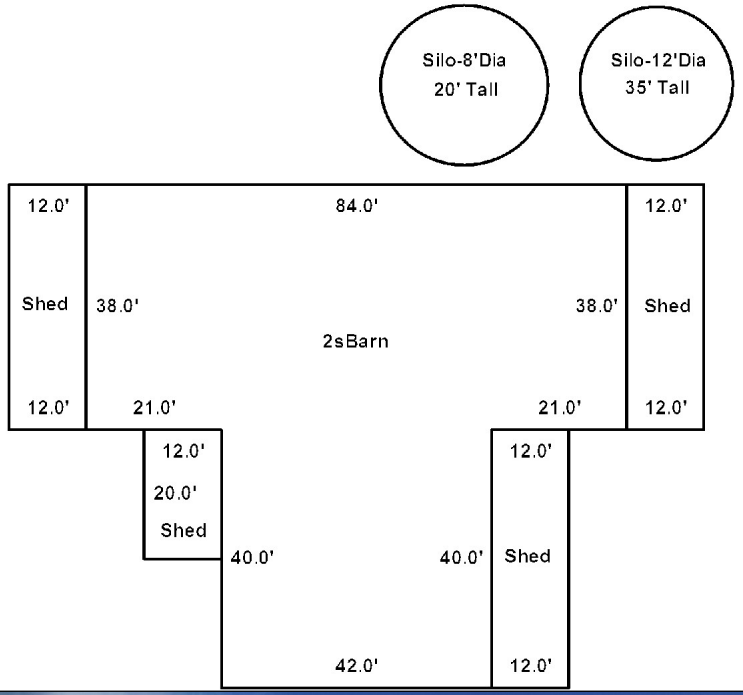

Additions, Outbuildings & Improvements

Type	Year	Units	Grade	Cond	Phys.	Funct.	Sound Value
73 2 Story Barn	2008	4872	2 100	4	0 %	75 %	
24 Frame Shed	2008	456	2 100	4	0 %	80 %	
24 Frame Shed	2008	240	2 100	4	0 %	80 %	
24 Frame Shed	2008	480	2 100	4	0 %	80 %	
24 Frame Shed	2008	456	2 100	4	0 %	80 %	
501 Silo 12 Base/Hi	2008	20	3 100	4	0 %	100 %	
501 Silo 12 Base/Hi	2008	35	3 100	4	0 %	100 %	
					%	%	
					%	%	
					%	%	

1.One Story Fram
2.Two Story Fram
3.Three Story Fr
4.1 & 1/2 Story
5.1 & 3/4 Story
6.2 & 1/2 Story
21.Open Frame Por
22.Encl Frame Por
23.Frame Garage
24.Frame Shed
25.Frame Bay Wind
26.1SFr Overhang
27.Unfin Basement
28.Unfinished Att
29.Finished Attic

Map Lot 005-012-A | Account 597 | Location 24 LADNER ROAD | Card 1 Of 1 | 11/26/2019

OSGOOD, THOMAS F
OSGOOD, ANN F
PO BOX 31
EASTON ME 04740

B1916P9

Property Data

Neighborhood **1 Resident/Agric.**

Tree Growth Year **0**

Recertifed Date **0**

Y Coordinate **0**

Zone/Land Use **11 Residential**

Secondary Zone

Topography **2 Rolling**

1.Level	4.Below St	7.
2.Rolling	5.Low	8.
3.Above St	6.Swampy	9.

Utilities **4 Drilled Well** **6 Septic System**

1.Public	4.Dr Well	7.Cesspool
2.Water	5.Dug Well	8.
3.Sewer	6.Septic	9.None

Street **1 Paved**

1.Paved	4.Proposed	7.
2.Semi Imp	5.R/W	8.
3.Gravel	6.	9.None

FLOOD PLAIN **0**

CLASS **1**

Sale Data

Sale Date

Price

Sale Type

1.Land	4.Mobile	7.
2.L & B	5.Other	8.
3.Building	6.	9.

Financing

1.Convent	4.Seller	7.
2.FHA/VA	5.Private	8.
3.Assumed	6.Cash	9.Unknown

Validity

1.Valid	4.Split	7.Changes
2.Related	5.Partial	8.Other
3.Distress	6.Exempt	9.

Verified

1.Buyer	4.Agent	7.Family
2.Seller	5.Pub Rec	8.Other
3.Lender	6.MLS	9.

Assessment Record

Year	Land	Buildings	Exempt	Total
2010	7,800	84,800	6,050	86,550
2011	7,800	83,800	6,050	85,550
2012	7,800	82,800	5,940	84,660
2013	7,800	82,800	6,160	84,440
2014	7,800	81,800	6,160	83,440
2015	19,000	103,800	10,000	112,800
2016	19,000	103,800	15,000	107,800
2017	19,000	103,800	20,000	102,800
2018	19,000	103,800	20,000	102,800
2019	19,000	103,900	20,000	102,900

Land Data

Front Foot	Type	Effective Frontage	Effective Depth	Influence Factor	Influence Code
11.Regular Lot				%	
12.Delta Triangle				%	
13.Nabla Triangle				%	
14.Rear Land				%	
15.Miscellaneous				%	
				%	
				%	
Square Foot		**Square Feet**			
16.Regular Lot				%	
17.Class I Road				%	
18.Class II Road				%	
19.Condominium				%	
20.Sound Value				%	
				%	
				%	
Fract. Acre		**Acreage/Sites**			
21.Homesite (Frac	24	1.00	100	%	0
22.Baselot (Fract	28	4.00	100	%	0
23.Misc (Fract)	44	1.00	100	%	0
Acres				%	
24.Homesite				%	
25.Baselot				%	
26.Secondary				%	
27.Frontage				%	
28.Rear Land (All					
31.Tillable					

Total Acreage 5.00

Influence Codes

1.Unimproved
2.Condition
3.Topography
4.Size/Shape
5.Access
6.Restricted
7.Corner Infl
8.Environment
9.Fract Share

Acres

32.Farmland Tilla
33.C R P
34.Softwood-Farm
35.Mixed Wood-Far
36.Hardwood-Farm
37.Softwood-TG
38.Mixed Wood-TG
39.Hardwood-TG
40.Wasteland
41.Gravel Pit
42.Mobile Home Si
43.Excess Indust
44.Lot Improvemen
45.Tower Site
46.Miscellaneous
47.Pavement
48.Farmland Pastu

Inspection Witnessed By:

X Date

No./Date	Description	Date Insp.

Notes:

*Garage -10% for 1/2 attached and -25% for size obsol

Easton

Easton

Map Lot 005-012-A | Account 597 | Location 24 LADNER ROAD | Card 1 Of 1 | 11/26/2019

Building Style	**5 Garrison**		
1.Conv.	5.Garrison	9.Gambrel	
2.Ranch	6.Split	10.Saltbox	
3.R Ranch	7.Contemp	11.Other	
4.Cape	8.Log	12.	
Dwelling Units	**1**		
Other Units	**0**		
Stories	**2 Two Story**		
1.1	4.1.5	7.	
2.2	5.1.75	8.	
3.3	6.2.5	9.	
Exterior Walls	**2 Vinyl/Aluminum**		
1.Wood	5.Stucco	9.Other	
2.Vin/Al	6.Brick	10.	
3.Compos.	7.Stone	11.	
4.Asbestos	8.Concrete	12.	
Roof Surface	**1 Asphalt Shingles**		
1.Asphalt	4.Composit	7.	
2.Slate	5.Wood	8.	
3.Metal	6.Other	9.	
SF Masonry Trim	**0**		
OPEN-3-CUSTOM	**0**		
OPEN-4-CUSTOM	**0**		
Year Built	**1997**		
Year Remodeled	**0**		
Foundation	**1 Concrete**		
1.Concrete	4.Wood	7.	
2.C Block	5.Slab	8.	
3.Br/Stone	6.Piers	9.	
Basement	**4 Full Basement**		
1.1/4 Bmt	4.Full Bmt	7.	
2.1/2 Bmt	5.None	8.	
3.3/4 Bmt	6.	9.None	
Bsmt Gar # Cars	**0**		
Wet Basement	**3 Wet Basement**		
1.Dry	4.	7.	
2.Damp	5.	8.	
3.Wet	6.	9.	

SF Bsmt Living	**0**		
Fin Bsmt Grade	**0 0**		
OPEN-5-CUSTOMIZE	**0**		
Heat Type	**100%**	**1 Hot Water BB/Radiant**	
1.HWBB/Rad	5.FWA	9.No Heat	
2.HWCI	6.GravWA	10.	
3.H Pump	7.Electric	11.	
4.Steam	8.Fl/Wall	12.	
Cool Type	**0%**	**9 None**	
1.Refrig	4.W&C Air	7.	
2.Evapor	5.	8.	
3.H Pump	6.	9.None	
Kitchen Style	**2 Typical**		
1.Modern	4.Obsolete	7.	
2.Typical	5.	8.	
3.Old Type	6.	9.None	
Bath(s) Style	**2 Typical Bath(s)**		
1.Modern	4.Obsolete	7.	
2.Typical	5.	8.	
3.Old Type	6.	9.None	
# Rooms	**10**		
# Bedrooms	**4**		
# Full Baths	**3**		
# Half Baths	**0**		
# Addn Fixtures	**0**		
# Fireplaces	**0**		

TRIO Software
A Division of Harris Computer Systems

Layout	**1 Typical**		
1.Typical	4.	7.	
2.Inadeq	5.	8.	
3.Horrid	6.	9.	
Attic	**9 None**		
1.1/4 Fin	4.Full Fin	7.	
2.1/2 Fin	5.Fl/Stair	8.	
3.3/4 Fin	6.	9.None	
Insulation	**1 Full**		
1.Full	4.Minimal	7.	
2.Heavy	5.Partial	8.	
3.Capped	6.	9.None	
Unfinished %	**0%**		
Grade & Factor	**3 Average 115%**		
1.E Grade	4.B Grade	7.	
2.D Grade	5.A Grade	8.SC Grade	
3.C Grade	6.AA Grade	9.Same	
SQFT (Footprint)	**1496**		
Condition	**4 Average**		
1.Poor	4.Avg	7.V G	
2.Fair	5.Avg+	8.Exc	
3.Avg-	6.Good	9.Same	
Phys. % Good	**0%**		
Funct. % Good	**100%**		
Functional Code	**9 None**		
1.Incomp	4.Bsmt	7.	
2.O-Built	5.	8.LongTerm	
3.Damage	6.L-T Vaca	9.None	
Econ. % Good	**100%**		
Economic Code	**None**		
0.None	3.No Power	7.	
1.Location	4.Generate	8.	
2.Encroach	9.None	9.	
Entrance Code	**1 Interior Inspect**		
1.Interior	4.Vacant	7.	
2.Refusal	5.Estimate	8.	
3.Informed	6.Reviewed	9.	
Information Code	**1 Owner**		
1.Owner	4.Agent	7.	
2.Relative	5.Estimate	8.	
3.Tenant	6.Exterior	9.	

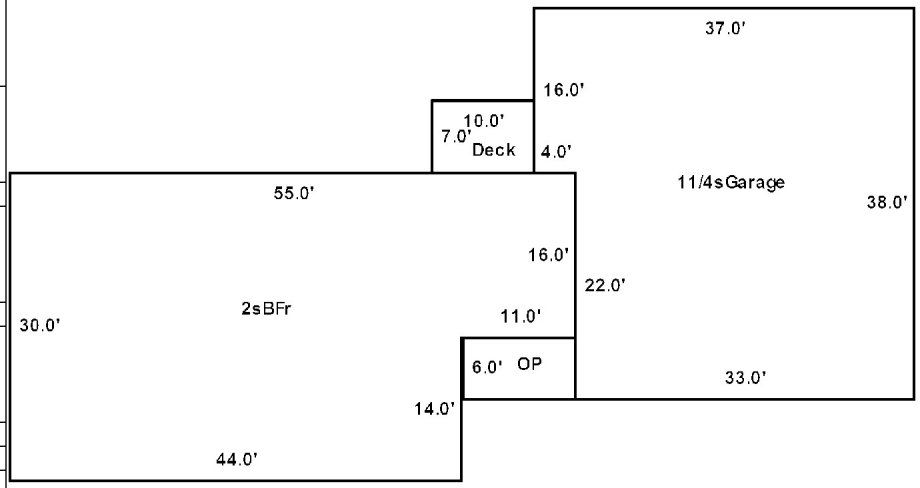

Date Inspected 7/08/2015

Additions, Outbuildings & Improvements

Type	Year	Units	Grade	Cond	Phys.	Funct.	Sound Value
21 Open Frame	0	66	0 0	0	0 %	0 %	
79 1.25 S-Gar	0	1318	0 0	0	0 %	65 %	
68 Wood Deck	0	70	0 0	0	0 %	0 %	
					%	%	
					%	%	
					%	%	
					%	%	
					%	%	
					%	%	
					%	%	

1.One Story Fram
2.Two Story Fram
3.Three Story Fr
4.1 & 1/2 Story
5.1 & 3/4 Story
6.2 & 1/2 Story
21.Open Frame Por
22.Encl Frame Por
23.Frame Garage
24.Frame Shed
25.Frame Bay Wind
26.1SFr Overhang
27.Unfin Basement
28.Unfinished Att
29.Finished Attic

Map Lot 005-012-B | Account 522 | Location 94 LADNER ROAD | Card 1 Of 1 | 11/26/2019

DUDLEY, ALAN R
DUDLEY, TABITHA S
PO BOX 306
EASTON ME 04740

B3324P246

Property Data

Neighborhood	**1 Resident/Agric.**
Tree Growth Year	**0**
Recertifed Date	**0**
Y Coordinate	**0**
Zone/Land Use	**11 Residential**
Secondary Zone	
Topography	**1 Level** **2 Rolling**

1.Level	4.Below St	7.
2.Rolling	5.Low	8.
3.Above St	6.Swampy	9.

Utilities	**4 Drilled Well**	**6 Septic System**

1.Public	4.Dr Well	7.Cesspool
2.Water	5.Dug Well	8.
3.Sewer	6.Septic	9.None

Street	**1 Paved**

1.Paved	4.Proposed	7.
2.Semi Imp	5.R/W	8.
3.Gravel	6.	9.None

FLOOD PLAIN	**0**
CLASS	**1**

Sale Data

Sale Date	**9/01/1999**
Price	**4,000**
Sale Type	**1 Land Only**

1.Land	4.Mobile	7.
2.L & B	5.Other	8.
3.Building	6.	9.

Financing	**9 Unknown**

1.Convent	4.Seller	7.
2.FHA/VA	5.Private	8.
3.Assumed	6.Cash	9.Unknown

Validity	**1 Arms Length Sale**

1.Valid	4.Split	7.Changes
2.Related	5.Partial	8.Other
3.Distress	6.Exempt	9.

Verified	**5 Public Record**

1.Buyer	4.Agent	7.Family
2.Seller	5.Pub Rec	8.Other
3.Lender	6.MLS	9.

Assessment Record

Year	Land	Buildings	Exempt	Total
2010	7,000	63,100	6,050	64,050
2011	7,000	62,400	6,050	63,350
2012	7,000	62,300	5,940	63,360
2013	7,000	61,600	6,160	62,440
2014	7,000	62,700	6,160	63,540
2015	23,000	106,400	10,000	119,400
2016	23,000	106,400	15,000	114,400
2017	23,000	106,400	20,000	109,400
2018	23,000	106,400	20,000	109,400
2019	23,000	106,800	20,000	109,800

Land Data

Front Foot	Type	Effective Frontage	Effective Depth	Influence Factor	Influence Code
11.Regular Lot				%	
12.Delta Triangle				%	
13.Nabla Triangle				%	
14.Rear Land				%	
15.Miscellaneous				%	
				%	
				%	
Square Foot		**Square Feet**			
16.Regular Lot	47	2,460		90 %	2
17.Class I Road				%	
18.Class II Road				%	
19.Condominium				%	
20.Sound Value				%	
				%	
				%	
Fract. Acre		**Acreage/Sites**			
21.Homesite (Frac	24	1.00		100 %	0
22.Baselot (Fract	28	1.00		100 %	0
23.Misc (Fract)	44	1.00		100 %	0
Acres				%	
24.Homesite				%	
25.Baselot				%	
26.Secondary				%	
27.Frontage				%	
28.Rear Land (All					
31.Tillable					

Total Acreage 2.00

Influence Codes

1.Unimproved
2.Condition
3.Topography
4.Size/Shape
5.Access
6.Restricted
7.Corner Infl
8.Environment
9.Fract Share

Acres

32.Farmland Tilla
33.C R P
34.Softwood-Farm
35.Mixed Wood-Far
36.Hardwood-Farm
37.Softwood-TG
38.Mixed Wood-TG
39.Hardwood-TG
40.Wasteland
41.Gravel Pit
42.Mobile Home Si
43.Excess Indust
44.Lot Improvemen
45.Tower Site
46.Miscellaneous
47.Pavement
48.Farmland Pastu

Inspection Witnessed By:

X Date

No./Date	Description	Date Insp.

Notes:

Easton

Easton

Map Lot 005-012-B | Account 522 | Location 94 LADNER ROAD | Card 1 Of 1 | 11/26/2019

Building Style	**2 Ranch**		
1.Conv.	5.Garrison	9.Gambrel	
2.Ranch	6.Split	10.Saltbox	
3.R Ranch	7.Contemp	11.Other	
4.Cape	8.Log	12.	
Dwelling Units	**1**		
Other Units	**0**		
Stories	**1 One Story**		
1.1	4.1.5	7.	
2.2	5.1.75	8.	
3.3	6.2.5	9.	
Exterior Walls	**2 Vinyl/Aluminum**		
1.Wood	5.Stucco	9.Other	
2.Vin/Al	6.Brick	10.	
3.Compos.	7.Stone	11.	
4.Asbestos	8.Concrete	12.	
Roof Surface	**1 Asphalt Shingles**		
1.Asphalt	4.Composit	7.	
2.Slate	5.Wood	8.	
3.Metal	6.Other	9.	
SF Masonry Trim	**0**		
OPEN-3-CUSTOM	**0**		
OPEN-4-CUSTOM	**0**		
Year Built	**1999**		
Year Remodeled	**0**		
Foundation	**1 Concrete**		
1.Concrete	4.Wood	7.	
2.C Block	5.Slab	8.	
3.Br/Stone	6.Piers	9.	
Basement	**4 Full Basement**		
1.1/4 Bmt	4.Full Bmt	7.	
2.1/2 Bmt	5.None	8.	
3.3/4 Bmt	6.	9.None	
Bsmt Gar # Cars	**2**		
Wet Basement	**2 Damp Basement**		
1.Dry	4.	7.	
2.Damp	5.	8.	
3.Wet	6.	9.	

SF Bsmt Living	**420**		
Fin Bsmt Grade	**9 100**		
OPEN-5-CUSTOMIZE	**0**		
Heat Type	**100%**	**1 Hot Water BB/Radiant**	
1.HWBB/Rad	5.FWA	9.No Heat	
2.HWCI	6.GravWA	10.	
3.H Pump	7.Electric	11.	
4.Steam	8.Fl/Wall	12.	
Cool Type	**0%**	**9 None**	
1.Refrig	4.W&C Air	7.	
2.Evapor	5.	8.	
3.H Pump	6.	9.None	
Kitchen Style	**2 Typical**		
1.Modern	4.Obsolete	7.	
2.Typical	5.	8.	
3.Old Type	6.	9.None	
Bath(s) Style	**2 Typical Bath(s)**		
1.Modern	4.Obsolete	7.	
2.Typical	5.	8.	
3.Old Type	6.	9.None	
# Rooms	**7**		
# Bedrooms	**4**		
# Full Baths	**2**		
# Half Baths	**0**		
# Addn Fixtures	**0**		
# Fireplaces	**0**		

TRIO Software
A Division of Harris Computer Systems

Layout	**1 Typical**		
1.Typical	4.	7.	
2.Inadeq	5.	8.	
3.Horrid	6.	9.	
Attic	**9 None**		
1.1/4 Fin	4.Full Fin	7.	
2.1/2 Fin	5.Fl/Stair	8.	
3.3/4 Fin	6.	9.None	
Insulation	**2 Heavy**		
1.Full	4.Minimal	7.	
2.Heavy	5.Partial	8.	
3.Capped	6.	9.None	
Unfinished %	**0%**		
Grade & Factor	**3 Average 115%**		
1.E Grade	4.B Grade	7.	
2.D Grade	5.A Grade	8.SC Grade	
3.C Grade	6.AA Grade	9.Same	
SQFT (Footprint)	**1344**		
Condition	**6 Good**		
1.Poor	4.Avg	7.V G	
2.Fair	5.Avg+	8.Exc	
3.Avg-	6.Good	9.Same	
Phys. % Good	**0%**		
Funct. % Good	**100%**		
Functional Code	**9 None**		
1.Incomp	4.Bsmt	7.	
2.O-Built	5.	8.LongTerm	
3.Damage	6.L-T Vaca	9.None	
Econ. % Good	**100%**		
Economic Code	**None**		
0.None	3.No Power	7.	
1.Location	4.Generate	8.	
2.Encroach	9.None	9.	
Entrance Code	**1 Interior Inspect**		
1.Interior	4.Vacant	7.	
2.Refusal	5.Estimate	8.	
3.Informed	6.Reviewed	9.	
Information Code	**1 Owner**		
1.Owner	4.Agent	7.	
2.Relative	5.Estimate	8.	
3.Tenant	6.Exterior	9.	

Date Inspected 7/01/2015

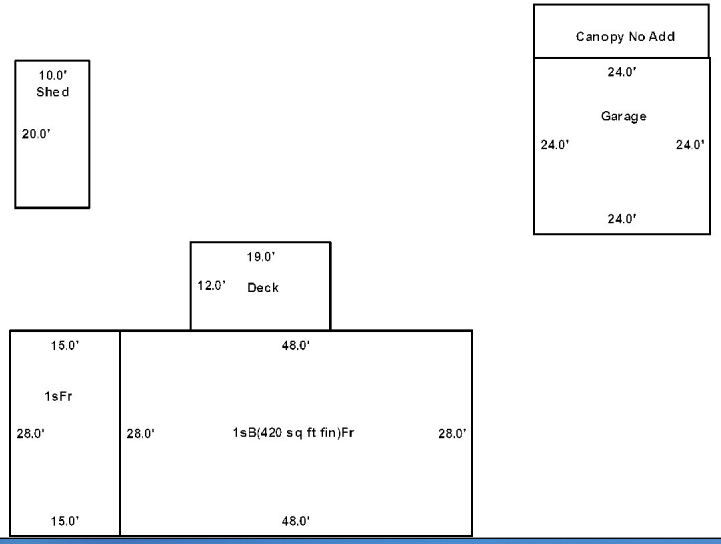

Additions, Outbuildings & Improvements

Type	Year	Units	Grade	Cond	Phys.	Funct.	Sound Value
1 One Story Frame	2008	420	9 100	6	0 %	100 %	
68 Wood Deck	2008	228	9 100	6	0 %	100 %	
23 Frame Garage	2001	576	3 115	6	0 %	100 %	
24 Frame Shed	2013	200	2 100	4	0 %	100 %	
					%	%	
					%	%	
					%	%	
					%	%	
					%	%	
					%	%	

1.One Story Fram
2.Two Story Fram
3.Three Story Fr
4.1 & 1/2 Story
5.1 & 3/4 Story
6.2 & 1/2 Story
21.Open Frame Por
22.Encl Frame Por
23.Frame Garage
24.Frame Shed
25.Frame Bay Wind
26.1SFr Overhang
27.Unfin Basement
28.Unfinished Att
29.Finished Attic

Map Lot 005-012-ON | Account 913 | Location 60 LADNER RD | Card 1 Of 1 | 11/26/2019

AMISH SCHOOL
60 LADNER RD
EASTON ME 04740

Property Data

Neighborhood **1 Resident/Agric.**

Tree Growth Year **0**

Recertifed Date **0**

Y Coordinate **0**

Zone/Land Use **11 Residential**

Secondary Zone

Topography **2 Rolling**

1.Level	4.Below St	7.
2.Rolling	5.Low	8.
3.Above St	6.Swampy	9.

Utilities **9 None**

1.Public	4.Dr Well	7.Cesspool
2.Water	5.Dug Well	8.
3.Sewer	6.Septic	9.None

Street **1 Paved**

1.Paved	4.Proposed	7.
2.Semi Imp	5.R/W	8.
3.Gravel	6.	9.None

FLOOD PLAIN **0**

CLASS **7**

Sale Data

Sale Date

Price

Sale Type

1.Land	4.Mobile	7.
2.L & B	5.Other	8.
3.Building	6.	9.

Financing

1.Convent	4.Seller	7.
2.FHA/VA	5.Private	8.
3.Assumed	6.Cash	9.Unknown

Validity

1.Valid	4.Split	7.Changes
2.Related	5.Partial	8.Other
3.Distress	6.Exempt	9.

Verified

1.Buyer	4.Agent	7.Family
2.Seller	5.Pub Rec	8.Other
3.Lender	6.MLS	9.

Assessment Record

Year	Land	Buildings	Exempt	Total
2013	0	13,800	13,800	0
2014	0	13,800	13,800	0
2015	0	34,300	34,300	0
2016	0	34,300	34,300	0
2017	0	34,300	34,300	0
2018	0	34,300	34,300	0
2019	0	34,300	34,300	0

Land Data

Front Foot	Type	Effective Frontage	Effective Depth	Influence Factor	Influence Code
11.Regular Lot				%	
12.Delta Triangle				%	
13.Nabla Triangle				%	
14.Rear Land				%	
15.Miscellaneous				%	
				%	
				%	
Square Foot		**Square Feet**			
16.Regular Lot				%	
17.Class I Road				%	
18.Class II Road				%	
19.Condominium				%	
20.Sound Value				%	
				%	
				%	
Fract. Acre		**Acreage/Sites**			
21.Homesite (Frac				%	
22.Baselot (Fract				%	
23.Misc (Fract)				%	
Acres				%	
24.Homesite				%	
25.Baselot				%	
26.Secondary				%	
27.Frontage				%	
28.Rear Land (All					
31.Tillable		**Total Acreage**	0.00		

Influence Codes

1.Unimproved
2.Condition
3.Topography
4.Size/Shape
5.Access
6.Restricted
7.Corner Infl
8.Environment
9.Fract Share
Acres
32.Farmland Tilla
33.C R P
34.Softwood-Farm
35.Mixed Wood-Far
36.Hardwood-Farm
37.Softwood-TG
38.Mixed Wood-TG
39.Hardwood-TG
40.Wasteland
41.Gravel Pit
42.Mobile Home Si
43.Excess Indust
44.Lot Improvemen
45.Tower Site
46.Miscellaneous
47.Pavement
48.Farmland Pastu

Inspection Witnessed By:

X Date

No./Date	Description	Date Insp.

Notes:

Easton

Easton

Map Lot 005-012-ON | Account 913 | Location 60 LADNER RD | Card 1 Of 1 | 11/26/2019

Building Style		
1.Conv.	5.Garrison	9.Gambrel
2.Ranch	6.Split	10.Saltbox
3.R Ranch	7.Contemp	11.Other
4.Cape	8.Log	12.

Dwelling Units

Other Units

Stories		
1.1	4.1.5	7.
2.2	5.1.75	8.
3.3	6.2.5	9.

Exterior Walls		
1.Wood	5.Stucco	9.Other
2.Vin/Al	6.Brick	10.
3.Compos.	7.Stone	11.
4.Asbestos	8.Concrete	12.

Roof Surface		
1.Asphalt	4.Composit	7.
2.Slate	5.Wood	8.
3.Metal	6.Other	9.

SF Masonry Trim

OPEN-3-CUSTOM

OPEN-4-CUSTOM

Year Built

Year Remodeled

Foundation		
1.Concrete	4.Wood	7.
2.C Block	5.Slab	8.
3.Br/Stone	6.Piers	9.

Basement		
1.1/4 Bmt	4.Full Bmt	7.
2.1/2 Bmt	5.None	8.
3.3/4 Bmt	6.	9.None

Bsmt Gar # Cars

Wet Basement		
1.Dry	4.	7.
2.Damp	5.	8.
3.Wet	6.	9.

SF Bsmt Living

Fin Bsmt Grade

OPEN-5-CUSTOMIZE

Heat Type **100%**		
1.HWBB/Rad	5.FWA	9.No Heat
2.HWCI	6.GravWA	10.
3.H Pump	7.Electric	11.
4.Steam	8.Fl/Wall	12.

Cool Type **0%**		
1.Refrig	4.W&C Air	7.
2.Evapor	5.	8.
3.H Pump	6.	9.None

Kitchen Style		
1.Modern	4.Obsolete	7.
2.Typical	5.	8.
3.Old Type	6.	9.None

Bath(s) Style		
1.Modern	4.Obsolete	7.
2.Typical	5.	8.
3.Old Type	6.	9.None

Rooms

Bedrooms

Full Baths

Half Baths

Addn Fixtures

Fireplaces

TRIO Software
A Division of Harris Computer Systems

Layout		
1.Typical	4.	7.
2.Inadeq	5.	8.
3.Horrid	6.	9.

Attic		
1.1/4 Fin	4.Full Fin	7.
2.1/2 Fin	5.Fl/Stair	8.
3.3/4 Fin	6.	9.None

Insulation		
1.Full	4.Minimal	7.
2.Heavy	5.Partial	8.
3.Capped	6.	9.None

Unfinished %

Grade & Factor		
1.E Grade	4.B Grade	7.
2.D Grade	5.A Grade	8.SC Grade
3.C Grade	6.AA Grade	9.Same

SQFT (Footprint)

Condition		
1.Poor	4.Avg	7.V G
2.Fair	5.Avg+	8.Exc
3.Avg-	6.Good	9.Same

Phys. % Good

Funct. % Good

Functional Code		
1.Incomp	4.Bsmt	7.
2.O-Built	5.	8.LongTerm
3.Damage	6.L-T Vaca	9.None

Econ. % Good

Economic Code		
0.None	3.No Power	7.
1.Location	4.Generate	8.
2.Encroach	9.None	9.

Entrance Code **5 Estimated**		
1.Interior	4.Vacant	7.
2.Refusal	5.Estimate	8.
3.Informed	6.Reviewed	9.

Information Code **6 Exterior**		
1.Owner	4.Agent	7.
2.Relative	5.Estimate	8.
3.Tenant	6.Exterior	9.

Date Inspected 6/24/2015

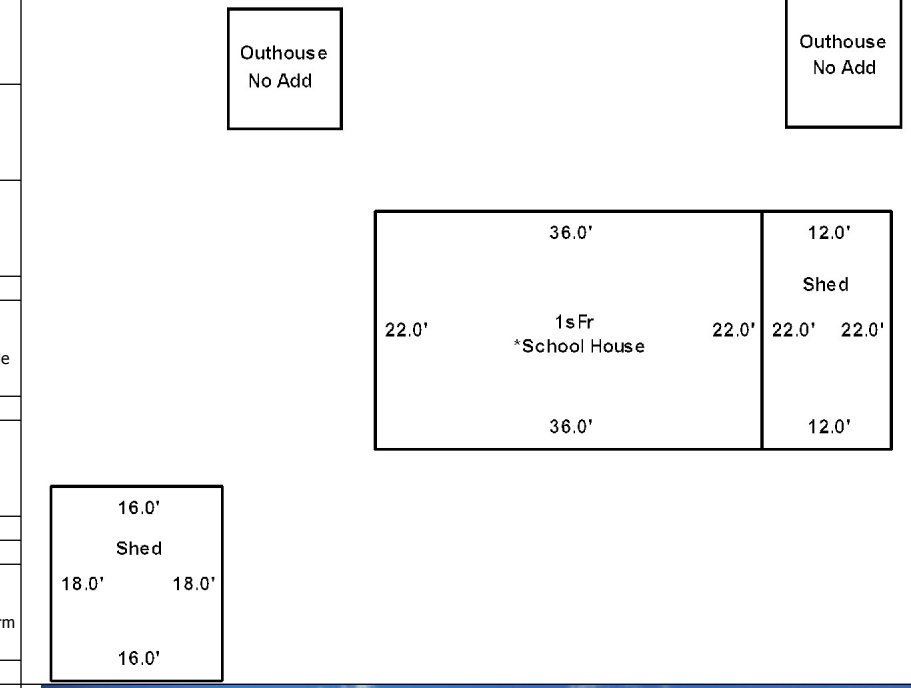

Additions, Outbuildings & Improvements

Type	Year	Units	Grade	Cond	Phys.	Funct.	Sound Value
1 One Story Frame	2012	792	2 100	4	0 %	100 %	
24 Frame Shed	2012	264	2 100	4	0 %	80 %	
24 Frame Shed	2013	288	2 100	4	0 %	100 %	
					%	%	
					%	%	
					%	%	
					%	%	
					%	%	
					%	%	
					%	%	

1.One Story Fram
2.Two Story Fram
3.Three Story Fr
4.1 & 1/2 Story
5.1 & 3/4 Story
6.2 & 1/2 Story
21.Open Frame Por
22.Encl Frame Por
23.Frame Garage
24.Frame Shed
25.Frame Bay Wind
26.1SFr Overhang
27.Unfin Basement
28.Unfinished Att
29.Finished Attic

Map Lot 005-013 Account 40 Location 427 HOULTON ROAD Card 1 Of 2 11/26/2019

BARNES, FREDERICK
427 HOULTON RD
EASTON ME 04740

B1513P134 B4906P191 B5017P140

Property Data

Neighborhood **1 Resident/Agric.**

Tree Growth Year **0**

Recertifed Date **0**

Y Coordinate **0**

Zone/Land Use **11 Residential**

Secondary Zone

Topography **2 Rolling** **3 Above Street**

1.Level	4.Below St	7.
2.Rolling	5.Low	8.
3.Above St	6.Swampy	9.

Utilities **4 Drilled Well** **6 Septic System**

1.Public	4.Dr Well	7.Cesspool
2.Water	5.Dug Well	8.
3.Sewer	6.Septic	9.None

Street **1 Paved**

1.Paved	4.Proposed	7.
2.Semi Imp	5.R/W	8.
3.Gravel	6.	9.None

FLOOD PLAIN **0**

CLASS **1**

Sale Data

Sale Date

Price

Sale Type

1.Land	4.Mobile	7.
2.L & B	5.Other	8.
3.Building	6.	9.

Financing

1.Convent	4.Seller	7.
2.FHA/VA	5.Private	8.
3.Assumed	6.Cash	9.Unknown

Validity

1.Valid	4.Split	7.Changes
2.Related	5.Partial	8.Other
3.Distress	6.Exempt	9.

Verified

1.Buyer	4.Agent	7.Family
2.Seller	5.Pub Rec	8.Other
3.Lender	6.MLS	9.

Assessment Record

Year	Land	Buildings	Exempt	Total
2010	35,300	36,400	6,050	65,650
2011	35,300	36,400	6,050	65,650
2012	35,300	36,400	5,940	65,760
2013	35,300	36,400	9,240	62,460
2014	35,300	36,400	9,240	62,460
2015	62,700	58,600	16,000	105,300
2016	62,700	58,600	21,000	100,300
2017	62,700	58,600	26,000	95,300
2018	62,700	58,600	26,000	95,300
2019	62,700	58,600	26,000	95,300

Land Data

Front Foot	Type	Effective Frontage	Effective Depth	Influence Factor	Influence Code
11.Regular Lot				%	
12.Delta Triangle				%	
13.Nabla Triangle				%	
14.Rear Land				%	
15.Miscellaneous				%	
				%	
				%	
Square Foot		**Square Feet**			
16.Regular Lot	47	1,100		75 %	2
17.Class I Road				%	
18.Class II Road				%	
19.Condominium				%	
20.Sound Value				%	
				%	
				%	
Fract. Acre		**Acreage/Sites**			
21.Homesite (Frac	24	1.00		100 %	0
22.Baselot (Fract	28	76.70		100 %	0
23.Misc (Fract)	31	5.30		100 %	0
Acres	44	1.00		100 %	0
24.Homesite				%	
25.Baselot				%	
26.Secondary				%	
27.Frontage					
28.Rear Land (All					
31.Tillable					

Total Acreage 83.00

Influence Codes

1.Unimproved
2.Condition
3.Topography
4.Size/Shape
5.Access
6.Restricted
7.Corner Infl
8.Environment
9.Fract Share

Acres

32.Farmland Tilla
33.C R P
34.Softwood-Farm
35.Mixed Wood-Far
36.Hardwood-Farm
37.Softwood-TG
38.Mixed Wood-TG
39.Hardwood-TG
40.Wasteland
41.Gravel Pit
42.Mobile Home Si
43.Excess Indust
44.Lot Improvemen
45.Tower Site
46.Miscellaneous
47.Pavement
48.Farmland Pastu

Inspection Witnessed By:

X Date

No./Date	Description	Date Insp.

Notes:

Easton

Easton

Map Lot 005-013 | Account 40 | Location 427 HOULTON ROAD | Card 1 Of 2 | 11/26/2019

Building Style	**1 Conventional**		
1.Conv.	5.Garrison	9.Gambrel	
2.Ranch	6.Split	10.Saltbox	
3.R Ranch	7.Contemp	11.Other	
4.Cape	8.Log	12.	
Dwelling Units	**1**		
Other Units	**0**		
Stories	**2 Two Story**		
1.1	4.1.5	7.	
2.2	5.1.75	8.	
3.3	6.2.5	9.	
Exterior Walls	**1 Wood Siding**		
1.Wood	5.Stucco	9.Other	
2.Vin/Al	6.Brick	10.	
3.Compos.	7.Stone	11.	
4.Asbestos	8.Concrete	12.	
Roof Surface	**4 Composition**		
1.Asphalt	4.Composit	7.	
2.Slate	5.Wood	8.	
3.Metal	6.Other	9.	
SF Masonry Trim	**0**		
OPEN-3-CUSTOM	**0**		
OPEN-4-CUSTOM	**0**		
Year Built	**1865**		
Year Remodeled	**0**		
Foundation	**3 Brick &/or Stone**		
1.Concrete	4.Wood	7.	
2.C Block	5.Slab	8.	
3.Br/Stone	6.Piers	9.	
Basement	**4 Full Basement**		
1.1/4 Bmt	4.Full Bmt	7.	
2.1/2 Bmt	5.None	8.	
3.3/4 Bmt	6.	9.None	
Bsmt Gar # Cars	**0**		
Wet Basement	**3 Wet Basement**		
1.Dry	4.	7.	
2.Damp	5.	8.	
3.Wet	6.	9.	

SF Bsmt Living	**0**		
Fin Bsmt Grade	**0 0**		
OPEN-5-CUSTOMIZE	**0**		
Heat Type	**100%**	**5 Forced Warm Air**	
1.HWBB/Rad	5.FWA	9.No Heat	
2.HWCI	6.GravWA	10.	
3.H Pump	7.Electric	11.	
4.Steam	8.Fl/Wall	12.	
Cool Type	**0%**	**9 None**	
1.Refrig	4.W&C Air	7.	
2.Evapor	5.	8.	
3.H Pump	6.	9.None	
Kitchen Style	**2 Typical**		
1.Modern	4.Obsolete	7.	
2.Typical	5.	8.	
3.Old Type	6.	9.None	
Bath(s) Style	**2 Typical Bath(s)**		
1.Modern	4.Obsolete	7.	
2.Typical	5.	8.	
3.Old Type	6.	9.None	
# Rooms	**8**		
# Bedrooms	**5**		
# Full Baths	**1**		
# Half Baths	**1**		
# Addn Fixtures	**0**		
# Fireplaces	**0**		

TRIO Software
A Division of Harris Computer Systems

Layout	**1 Typical**		
1.Typical	4.	7.	
2.Inadeq	5.	8.	
3.Horrid	6.	9.	
Attic	**9 None**		
1.1/4 Fin	4.Full Fin	7.	
2.1/2 Fin	5.Fl/Stair	8.	
3.3/4 Fin	6.	9.None	
Insulation	**5 Partial**		
1.Full	4.Minimal	7.	
2.Heavy	5.Partial	8.	
3.Capped	6.	9.None	
Unfinished %	**0%**		
Grade & Factor	**2 Fair 115%**		
1.E Grade	4.B Grade	7.	
2.D Grade	5.A Grade	8.SC Grade	
3.C Grade	6.AA Grade	9.Same	
SQFT (Footprint)	**572**		
Condition	**3 Below Average**		
1.Poor	4.Avg	7.V G	
2.Fair	5.Avg+	8.Exc	
3.Avg-	6.Good	9.Same	
Phys. % Good	**0%**		
Funct. % Good	**100%**		
Functional Code	**9 None**		
1.Incomp	4.Bsmt	7.	
2.O-Built	5.	8.LongTerm	
3.Damage	6.L-T Vaca	9.None	
Econ. % Good	**100%**		
Economic Code	**None**		
0.None	3.No Power	7.	
1.Location	4.Generate	8.	
2.Encroach	9.None	9.	
Entrance Code	**1 Interior Inspect**		
1.Interior	4.Vacant	7.	
2.Refusal	5.Estimate	8.	
3.Informed	6.Reviewed	9.	
Information Code	**1 Owner**		
1.Owner	4.Agent	7.	
2.Relative	5.Estimate	8.	
3.Tenant	6.Exterior	9.	

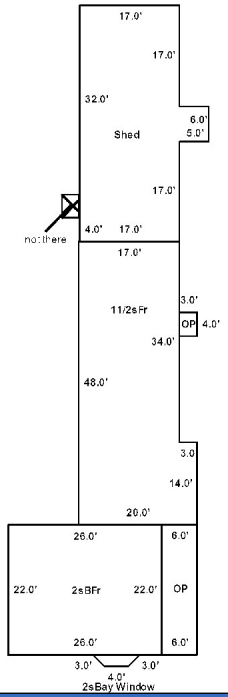

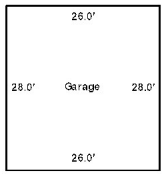

Date Inspected 6/24/2015

Additions, Outbuildings & Improvements

Type	Year	Units	Grade	Cond	Phys.	Funct.	Sound Value
45 2S Fr Bay	0	12	0 0	0	0 %	0 %	
21 Open Frame	0	132	0 0	0	0 %	0 %	
4 1 & 1/2 Story Fr	0	858	0 0	0	0 %	0 %	
21 Open Frame	0	12	0 0	0	0 %	0 %	
24 Frame Shed	0	710	0 0	0	0 %	80 %	
23 Frame Garage	1920	728	1 100	9	0 %	100 %	
					%	%	
					%	%	
					%	%	
					%	%	

1.One Story Fram
2.Two Story Fram
3.Three Story Fr
4.1 & 1/2 Story
5.1 & 3/4 Story
6.2 & 1/2 Story
21.Open Frame Por
22.Encl Frame Por
23.Frame Garage
24.Frame Shed
25.Frame Bay Wind
26.1SFr Overhang
27.Unfin Basement
28.Unfinished Att
29.Finished Attic

Map Lot 005-013 Account 40 Location HOULTON ROAD Card 2 Of 2 11/26/2019

BARNES, FREDERICK
427 HOULTON RD
EASTON ME 04740

B1513P134 B4906P191 B5017P140

Property Data

Neighborhood **1 Resident/Agric.**

Tree Growth Year **0**

Recertifed Date **0**

Y Coordinate **0**

Zone/Land Use **11 Residential**

Secondary Zone

Topography **2 Rolling** **3 Above Street**

1.Level	4.Below St	7.
2.Rolling	5.Low	8.
3.Above St	6.Swampy	9.

Utilities

1.Public	4.Dr Well	7.Cesspool
2.Water	5.Dug Well	8.
3.Sewer	6.Septic	9.None

Street **1 Paved**

1.Paved	4.Proposed	7.
2.Semi Imp	5.R/W	8.
3.Gravel	6.	9.None

FLOOD PLAIN **0**

CLASS **8**

Sale Data

Sale Date

Price

Sale Type

1.Land	4.Mobile	7.
2.L & B	5.Other	8.
3.Building	6.	9.

Financing

1.Convent	4.Seller	7.
2.FHA/VA	5.Private	8.
3.Assumed	6.Cash	9.Unknown

Validity

1.Valid	4.Split	7.Changes
2.Related	5.Partial	8.Other
3.Distress	6.Exempt	9.

Verified

1.Buyer	4.Agent	7.Family
2.Seller	5.Pub Rec	8.Other
3.Lender	6.MLS	9.

Assessment Record

Year	Land	Buildings	Exempt	Total
2010	0	3,200	0	3,200
2011	0	3,200	0	3,200
2012	0	3,200	0	3,200
2013	0	3,200	0	3,200
2014	0	3,200	0	3,200
2015	0	7,100	0	7,100
2016	0	7,100	0	7,100
2017	0	7,100	0	7,100
2018	0	7,100	0	7,100
2019	0	7,100	0	7,100

Land Data

Front Foot	Type	Effective Frontage	Effective Depth	Influence Factor	Influence Code
11.Regular Lot				%	
12.Delta Triangle				%	
13.Nabla Triangle				%	
14.Rear Land				%	
15.Miscellaneous				%	
				%	
				%	
Square Foot		**Square Feet**			
16.Regular Lot				%	
17.Class I Road				%	
18.Class II Road				%	
19.Condominium				%	
20.Sound Value				%	
				%	
				%	
Fract. Acre		**Acreage/Sites**			
21.Homesite (Frac				%	
22.Baselot (Fract				%	
23.Misc (Fract)				%	
Acres				%	
24.Homesite				%	
25.Baselot				%	
26.Secondary				%	
27.Frontage				%	
28.Rear Land (All				%	
31.Tillable					

Total Acreage 0.00

Influence Codes

1.Unimproved
2.Condition
3.Topography
4.Size/Shape
5.Access
6.Restricted
7.Corner Infl
8.Environment
9.Fract Share
Acres
32.Farmland Tilla
33.C R P
34.Softwood-Farm
35.Mixed Wood-Far
36.Hardwood-Farm
37.Softwood-TG
38.Mixed Wood-TG
39.Hardwood-TG
40.Wasteland
41.Gravel Pit
42.Mobile Home Si
43.Excess Indust
44.Lot Improvemen
45.Tower Site
46.Miscellaneous
47.Pavement
48.Farmland Pastu

Inspection Witnessed By:

X Date

No./Date	Description	Date Insp.

Notes:

Easton

Easton

Map Lot 005-013 | Account 40 | Location HOULTON ROAD | Card 2 Of 2 | 11/26/2019

Building Style		
1.Conv.	5.Garrison	9.Gambrel
2.Ranch	6.Split	10.Saltbox
3.R Ranch	7.Contemp	11.Other
4.Cape	8.Log	12.

Dwelling Units

Other Units

Stories		
1.1	4.1.5	7.
2.2	5.1.75	8.
3.3	6.2.5	9.

Exterior Walls		
1.Wood	5.Stucco	9.Other
2.Vin/Al	6.Brick	10.
3.Compos.	7.Stone	11.
4.Asbestos	8.Concrete	12.

Roof Surface		
1.Asphalt	4.Composit	7.
2.Slate	5.Wood	8.
3.Metal	6.Other	9.

SF Masonry Trim

OPEN-3-CUSTOM

OPEN-4-CUSTOM

Year Built

Year Remodeled

Foundation		
1.Concrete	4.Wood	7.
2.C Block	5.Slab	8.
3.Br/Stone	6.Piers	9.

Basement		
1.1/4 Bmt	4.Full Bmt	7.
2.1/2 Bmt	5.None	8.
3.3/4 Bmt	6.	9.None

Bsmt Gar # Cars

Wet Basement		
1.Dry	4.	7.
2.Damp	5.	8.
3.Wet	6.	9.

SF Bsmt Living

Fin Bsmt Grade

OPEN-5-CUSTOMIZE

Heat Type **100%**		
1.HWBB/Rad	5.FWA	9.No Heat
2.HWCI	6.GravWA	10.
3.H Pump	7.Electric	11.
4.Steam	8.Fl/Wall	12.

Cool Type **0%**		
1.Refrig	4.W&C Air	7.
2.Evapor	5.	8.
3.H Pump	6.	9.None

Kitchen Style		
1.Modern	4.Obsolete	7.
2.Typical	5.	8.
3.Old Type	6.	9.None

Bath(s) Style		
1.Modern	4.Obsolete	7.
2.Typical	5.	8.
3.Old Type	6.	9.None

Rooms

Bedrooms

Full Baths

Half Baths

Addn Fixtures

Fireplaces

TRIO Software
A Division of Harris Computer Systems

Layout		
1.Typical	4.	7.
2.Inadeq	5.	8.
3.Horrid	6.	9.

Attic		
1.1/4 Fin	4.Full Fin	7.
2.1/2 Fin	5.Fl/Stair	8.
3.3/4 Fin	6.	9.None

Insulation		
1.Full	4.Minimal	7.
2.Heavy	5.Partial	8.
3.Capped	6.	9.None

Unfinished %

Grade & Factor		
1.E Grade	4.B Grade	7.
2.D Grade	5.A Grade	8.SC Grade
3.C Grade	6.AA Grade	9.Same

SQFT (Footprint)

Condition		
1.Poor	4.Avg	7.V G
2.Fair	5.Avg+	8.Exc
3.Avg-	6.Good	9.Same

Phys. % Good

Funct. % Good

Functional Code		
1.Incomp	4.Bsmt	7.
2.O-Built	5.	8.LongTerm
3.Damage	6.L-T Vaca	9.None

Econ. % Good

Economic Code		
0.None	3.No Power	7.
1.Location	4.Generate	8.
2.Encroach	9.None	9.

Entrance Code **1 Interior Inspect**		
1.Interior	4.Vacant	7.
2.Refusal	5.Estimate	8.
3.Informed	6.Reviewed	9.

Information Code **1 Owner**		
1.Owner	4.Agent	7.
2.Relative	5.Estimate	8.
3.Tenant	6.Exterior	9.

Date Inspected 6/24/2015

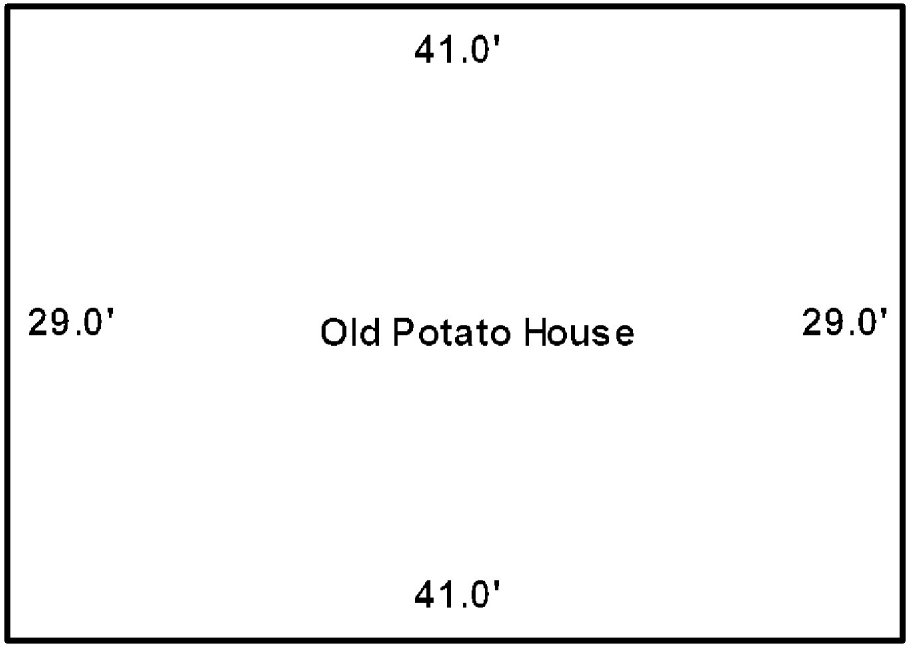

Additions, Outbuildings & Improvements

Type	Year	Units	Grade	Cond	Phys.	Funct.	Sound Value
351 Pot.Hse (Old)	1945	1189	3 100	3	0 %	75 %	
					%	%	
					%	%	
					%	%	
					%	%	
					%	%	
					%	%	
					%	%	
					%	%	
					%	%	

1.One Story Fram
2.Two Story Fram
3.Three Story Fr
4.1 & 1/2 Story
5.1 & 3/4 Story
6.2 & 1/2 Story
21.Open Frame Por
22.Encl Frame Por
23.Frame Garage
24.Frame Shed
25.Frame Bay Wind
26.1SFr Overhang
27.Unfin Basement
28.Unfinished Att
29.Finished Attic

Map Lot 005-013-A | Account 829 | Location 411 HOULTON ROAD | Card 1 Of 1 | 11/26/2019

WHITE, THEODORE K
WHITE, TAMMEY J
411 HOULTON ROAD
EASTON ME 04740

B3186P22

Property Data

Neighborhood **1 Resident/Agric.**

Tree Growth Year **0**

Recertifed Date **0**

Y Coordinate **0**

Zone/Land Use **11 Residential**

Secondary Zone

Topography **2 Rolling** **3 Above Street**

1.Level 4.Below St 7.
2.Rolling 5.Low 8.
3.Above St 6.Swampy 9.

Utilities **4 Drilled Well** **6 Septic System**

1.Public 4.Dr Well 7.Cesspool
2.Water 5.Dug Well 8.
3.Sewer 6.Septic 9.None

Street **1 Paved**

1.Paved 4.Proposed 7.
2.Semi Imp 5.R/W 8.
3.Gravel 6. 9.None

FLOOD PLAIN **0**

CLASS **1**

Sale Data

Sale Date

Price

Sale Type

1.Land 4.Mobile 7.
2.L & B 5.Other 8.
3.Building 6. 9.

Financing

1.Convent 4.Seller 7.
2.FHA/VA 5.Private 8.
3.Assumed 6.Cash 9.Unknown

Validity

1.Valid 4.Split 7.Changes
2.Related 5.Partial 8.Other
3.Distress 6.Exempt 9.

Verified

1.Buyer 4.Agent 7.Family
2.Seller 5.Pub Rec 8.Other
3.Lender 6.MLS 9.

Assessment Record

Year	Land	Buildings	Exempt	Total
2010	6,500	45,500	6,050	45,950
2011	6,500	44,900	6,050	45,350
2012	6,500	44,800	5,940	45,360
2013	6,500	44,300	6,160	44,640
2014	6,500	44,200	6,160	44,540
2015	17,000	63,000	10,000	70,000
2016	17,000	63,000	15,000	65,000
2017	17,000	63,000	20,000	60,000
2018	17,000	63,000	20,000	60,000
2019	17,000	63,000	20,000	60,000

Land Data

Front Foot	Type	Effective Frontage	Effective Depth	Influence Factor	Influence Code
11.Regular Lot				%	
12.Delta Triangle				%	
13.Nabla Triangle				%	
14.Rear Land				%	
15.Miscellaneous				%	
				%	
				%	
Square Foot		**Square Feet**			
16.Regular Lot				%	
17.Class I Road				%	
18.Class II Road				%	
19.Condominium				%	
20.Sound Value				%	
				%	
				%	
Fract. Acre		**Acreage/Sites**			
21.Homesite (Frac	24	1.00	100	%	0
22.Baselot (Fract	44	1.00	100	%	0
23.Misc (Fract)				%	
Acres				%	
24.Homesite				%	
25.Baselot				%	
26.Secondary				%	
27.Frontage				%	
28.Rear Land (All				%	
31.Tillable					

Total Acreage 1.00

Influence Codes

1.Unimproved
2.Condition
3.Topography
4.Size/Shape
5.Access
6.Restricted
7.Corner Infl
8.Environment
9.Fract Share

Acres

32.Farmland Tilla
33.C R P
34.Softwood-Farm
35.Mixed Wood-Far
36.Hardwood-Farm
37.Softwood-TG
38.Mixed Wood-TG
39.Hardwood-TG
40.Wasteland
41.Gravel Pit
42.Mobile Home Si
43.Excess Indust
44.Lot Improvemen
45.Tower Site
46.Miscellaneous
47.Pavement
48.Farmland Pastu

Inspection Witnessed By:

X Date

No./Date	Description	Date Insp.

Notes:

*Garage -10% for half attached

Easton

Easton

Map Lot 005-013-A | Account 829 | Location 411 HOULTON ROAD | Card 1 Of 1 | 11/26/2019

Building Style	**2 Ranch**		
1.Conv.	5.Garrison	9.Gambrel	
2.Ranch	6.Split	10.Saltbox	
3.R Ranch	7.Contemp	11.Other	
4.Cape	8.Log	12.	
Dwelling Units	**1**		
Other Units	**0**		
Stories	**1 One Story**		
1.1	4.1.5	7.	
2.2	5.1.75	8.	
3.3	6.2.5	9.	
Exterior Walls	**2 Vinyl/Aluminum**		
1.Wood	5.Stucco	9.Other	
2.Vin/Al	6.Brick	10.	
3.Compos.	7.Stone	11.	
4.Asbestos	8.Concrete	12.	
Roof Surface	**3 Sheet Metal**		
1.Asphalt	4.Composit	7.	
2.Slate	5.Wood	8.	
3.Metal	6.Other	9.	
SF Masonry Trim	**0**		
OPEN-3-CUSTOM	**0**		
OPEN-4-CUSTOM	**0**		
Year Built	**1979**		
Year Remodeled	**0**		
Foundation	**1 Concrete**		
1.Concrete	4.Wood	7.	
2.C Block	5.Slab	8.	
3.Br/Stone	6.Piers	9.	
Basement	**4 Full Basement**		
1.1/4 Bmt	4.Full Bmt	7.	
2.1/2 Bmt	5.None	8.	
3.3/4 Bmt	6.	9.None	
Bsmt Gar # Cars	**0**		
Wet Basement	**3 Wet Basement**		
1.Dry	4.	7.	
2.Damp	5.	8.	
3.Wet	6.	9.	

SF Bsmt Living	**0**		
Fin Bsmt Grade	**0 0**		
OPEN-5-CUSTOMIZE	**0**		
Heat Type	**100%**	**1 Hot Water BB/Radiant**	
1.HWBB/Rad	5.FWA	9.No Heat	
2.HWCI	6.GravWA	10.	
3.H Pump	7.Electric	11.	
4.Steam	8.Fl/Wall	12.	
Cool Type	**100%**	**3 Heat Pump**	
1.Refrig	4.W&C Air	7.	
2.Evapor	5.	8.	
3.H Pump	6.	9.None	
Kitchen Style	**2 Typical**		
1.Modern	4.Obsolete	7.	
2.Typical	5.	8.	
3.Old Type	6.	9.None	
Bath(s) Style	**2 Typical Bath(s)**		
1.Modern	4.Obsolete	7.	
2.Typical	5.	8.	
3.Old Type	6.	9.None	
# Rooms	**4**		
# Bedrooms	**2**		
# Full Baths	**1**		
# Half Baths	**0**		
# Addn Fixtures	**0**		
# Fireplaces	**0**		

TRIO Software
A Division of Harris Computer Systems

Layout	**1 Typical**		
1.Typical	4.	7.	
2.Inadeq	5.	8.	
3.Horrid	6.	9.	
Attic	**9 None**		
1.1/4 Fin	4.Full Fin	7.	
2.1/2 Fin	5.Fl/Stair	8.	
3.3/4 Fin	6.	9.None	
Insulation	**1 Full**		
1.Full	4.Minimal	7.	
2.Heavy	5.Partial	8.	
3.Capped	6.	9.None	
Unfinished %	**0%**		
Grade & Factor	**3 Average 105%**		
1.E Grade	4.B Grade	7.	
2.D Grade	5.A Grade	8.SC Grade	
3.C Grade	6.AA Grade	9.Same	
SQFT (Footprint)	**1040**		
Condition	**5 Above Average**		
1.Poor	4.Avg	7.V G	
2.Fair	5.Avg+	8.Exc	
3.Avg-	6.Good	9.Same	
Phys. % Good	**0%**		
Funct. % Good	**100%**		
Functional Code	**9 None**		
1.Incomp	4.Bsmt	7.	
2.O-Built	5.	8.LongTerm	
3.Damage	6.L-T Vaca	9.None	
Econ. % Good	**100%**		
Economic Code	**None**		
0.None	3.No Power	7.	
1.Location	4.Generate	8.	
2.Encroach	9.None	9.	
Entrance Code	**1 Interior Inspect**		
1.Interior	4.Vacant	7.	
2.Refusal	5.Estimate	8.	
3.Informed	6.Reviewed	9.	
Information Code	**1 Owner**		
1.Owner	4.Agent	7.	
2.Relative	5.Estimate	8.	
3.Tenant	6.Exterior	9.	

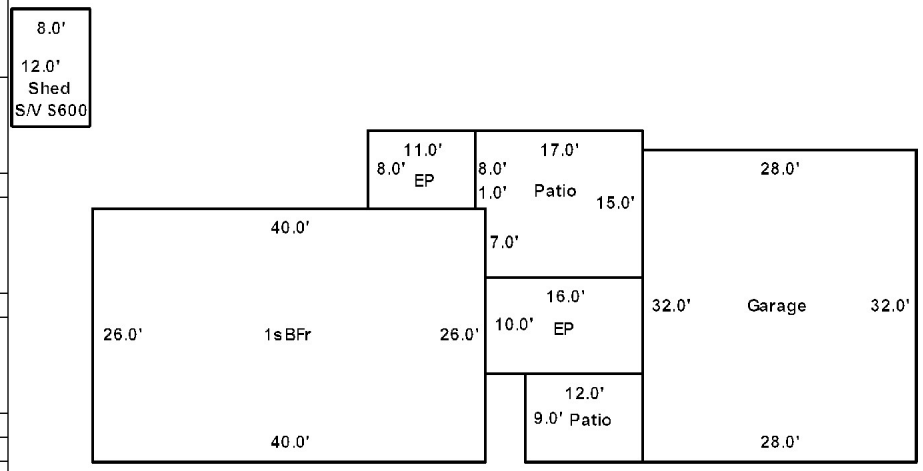

Date Inspected 6/24/2015

Additions, Outbuildings & Improvements

Type	Year	Units	Grade	Cond	Phys.	Funct.	Sound Value
22 Encl Frame Porch	1999	88	9 100	4	0 %	100 %	
62 Patio	1999	248	9 100	4	0 %	100 %	
22 Encl Frame Porch	1989	160	9 100	4	0 %	100 %	
62 Patio	1989	108	9 100	4	0 %	100 %	
23 Frame Garage	1989	896	9 100	4	0 %	90 %	
24 Frame Shed	0				%	%	600
					%	%	
					%	%	
					%	%	
					%	%	

1.One Story Fram
2.Two Story Fram
3.Three Story Fr
4.1 & 1/2 Story
5.1 & 3/4 Story
6.2 & 1/2 Story
21.Open Frame Por
22.Encl Frame Por
23.Frame Garage
24.Frame Shed
25.Frame Bay Wind
26.1SFr Overhang
27.Unfin Basement
28.Unfinished Att
29.Finished Attic

Map Lot 005-014 Account 171 Location HOULTON ROAD Card 1 Of 1 11/26/2019

CRONKITE, MERLON C
492 HOULTON ROAD
EASTON ME 04740

B4700P138 B5010P218

Previous Owner
CRONKITE, GARTH C (TRUSTEE)
MERLON C CRONKITE FAMILY TRUST
492 HOULTON RD
EASTON ME 04740
Sale Date: 5/15/2009

Previous Owner
CRONKITE, MERLON C
492 HOULTON RD

EASTON ME 04740
Sale Date: 10/23/2008

Inspection Witnessed By:

X Date

No./Date	Description	Date Insp.

Notes:

Easton

Property Data

Neighborhood **1 Resident/Agric.**

Tree Growth Year **0**

Recertifed Date **0**

Y Coordinate **0**

Zone/Land Use **11 Residential**

Secondary Zone

Topography **1 Level** **2 Rolling**

1.Level 4.Below St 7.
2.Rolling 5.Low 8.
3.Above St 6.Swampy 9.

Utilities **4 Drilled Well** **6 Septic System**

1.Public 4.Dr Well 7.Cesspool
2.Water 5.Dug Well 8.
3.Sewer 6.Septic 9.None

Street **1 Paved**

1.Paved 4.Proposed 7.
2.Semi Imp 5.R/W 8.
3.Gravel 6. 9.None

FLOOD PLAIN **0**

CLASS **8**

Sale Data

Sale Date **5/15/2009**

Price

Sale Type

1.Land 4.Mobile 7.
2.L & B 5.Other 8.
3.Building 6. 9.

Financing

1.Convent 4.Seller 7.
2.FHA/VA 5.Private 8.
3.Assumed 6.Cash 9.Unknown

Validity

1.Valid 4.Split 7.Changes
2.Related 5.Partial 8.Other
3.Distress 6.Exempt 9.

Verified

1.Buyer 4.Agent 7.Family
2.Seller 5.Pub Rec 8.Other
3.Lender 6.MLS 9.

Assessment Record

Year	Land	Buildings	Exempt	Total
2010	49,300	101,900	0	151,200
2011	49,300	98,400	0	147,700
2012	49,300	95,000	0	144,300
2013	49,300	89,800	0	139,100
2014	49,300	86,300	0	135,600
2015	88,000	208,400	0	296,400
2016	88,000	208,400	0	296,400
2017	88,000	208,400	0	296,400
2018	88,000	208,400	0	296,400
2019	88,000	208,400	0	296,400

Land Data

Front Foot	Type	Effective Frontage	Effective Depth	Influence Factor	Influence Code
11.Regular Lot				%	
12.Delta Triangle				%	
13.Nabla Triangle				%	
14.Rear Land				%	
15.Miscellaneous				%	
				%	
				%	
Square Foot		**Square Feet**			
16.Regular Lot				%	
17.Class I Road				%	
18.Class II Road				%	
19.Condominium				%	
20.Sound Value				%	
				%	
				%	
Fract. Acre		**Acreage/Sites**			
21.Homesite (Frac	24	1.00	100	%	0
22.Baselot (Fract	28	142.00	100	%	0
23.Misc (Fract)	44	1.00	100	%	0
Acres				%	
24.Homesite				%	
25.Baselot				%	
26.Secondary				%	
27.Frontage				%	
28.Rear Land (All					
31.Tillable		**Total Acreage**	143.00		

Influence Codes

1.Unimproved
2.Condition
3.Topography
4.Size/Shape
5.Access
6.Restricted
7.Corner Infl
8.Environment
9.Fract Share
Acres
32.Farmland Tilla
33.C R P
34.Softwood-Farm
35.Mixed Wood-Far
36.Hardwood-Farm
37.Softwood-TG
38.Mixed Wood-TG
39.Hardwood-TG
40.Wasteland
41.Gravel Pit
42.Mobile Home Si
43.Excess Indust
44.Lot Improvemen
45.Tower Site
46.Miscellaneous
47.Pavement
48.Farmland Pastu

Easton

Map Lot 005-014 | Account 171 | Location HOULTON ROAD | Card 1 Of 1 | 11/26/2019

Building Style		
1.Conv.	5.Garrison	9.Gambrel
2.Ranch	6.Split	10.Saltbox
3.R Ranch	7.Contemp	11.Other
4.Cape	8.Log	12.

Dwelling Units

Other Units

Stories		
1.1	4.1.5	7.
2.2	5.1.75	8.
3.3	6.2.5	9.

Exterior Walls		
1.Wood	5.Stucco	9.Other
2.Vin/Al	6.Brick	10.
3.Compos.	7.Stone	11.
4.Asbestos	8.Concrete	12.

Roof Surface		
1.Asphalt	4.Composit	7.
2.Slate	5.Wood	8.
3.Metal	6.Other	9.

SF Masonry Trim

OPEN-3-CUSTOM

OPEN-4-CUSTOM

Year Built

Year Remodeled

Foundation		
1.Concrete	4.Wood	7.
2.C Block	5.Slab	8.
3.Br/Stone	6.Piers	9.

Basement		
1.1/4 Bmt	4.Full Bmt	7.
2.1/2 Bmt	5.None	8.
3.3/4 Bmt	6.	9.None

Bsmt Gar # Cars

Wet Basement		
1.Dry	4.	7.
2.Damp	5.	8.
3.Wet	6.	9.

SF Bsmt Living

Fin Bsmt Grade

OPEN-5-CUSTOMIZE

Heat Type **100%**		
1.HWBB/Rad	5.FWA	9.No Heat
2.HWCI	6.GravWA	10.
3.H Pump	7.Electric	11.
4.Steam	8.Fl/Wall	12.

Cool Type **100%**		
1.Refrig	4.W&C Air	7.
2.Evapor	5.	8.
3.H Pump	6.	9.None

Kitchen Style		
1.Modern	4.Obsolete	7.
2.Typical	5.	8.
3.Old Type	6.	9.None

Bath(s) Style		
1.Modern	4.Obsolete	7.
2.Typical	5.	8.
3.Old Type	6.	9.None

Rooms

Bedrooms

Full Baths

Half Baths

Addn Fixtures

Fireplaces

TRIO Software
A Division of Harris Computer Systems

Layout		
1.Typical	4.	7.
2.Inadeq	5.	8.
3.Horrid	6.	9.

Attic		
1.1/4 Fin	4.Full Fin	7.
2.1/2 Fin	5.Fl/Stair	8.
3.3/4 Fin	6.	9.None

Insulation		
1.Full	4.Minimal	7.
2.Heavy	5.Partial	8.
3.Capped	6.	9.None

Unfinished %

Grade & Factor		
1.E Grade	4.B Grade	7.
2.D Grade	5.A Grade	8.SC Grade
3.C Grade	6.AA Grade	9.Same

SQFT (Footprint)

Condition		
1.Poor	4.Avg	7.V G
2.Fair	5.Avg+	8.Exc
3.Avg-	6.Good	9.Same

Phys. % Good

Funct. % Good

Functional Code		
1.Incomp	4.Bsmt	7.
2.O-Built	5.	8.LongTerm
3.Damage	6.L-T Vaca	9.None

Econ. % Good

Economic Code		
0.None	3.No Power	7.
1.Location	4.Generate	8.
2.Encroach	9.None	9.

Entrance Code **1 Interior Inspect**		
1.Interior	4.Vacant	7.
2.Refusal	5.Estimate	8.
3.Informed	6.Reviewed	9.

Information Code **1 Owner**		
1.Owner	4.Agent	7.
2.Relative	5.Estimate	8.
3.Tenant	6.Exterior	9.



Date Inspected 6/25/2015

Additions, Outbuildings & Improvements

Type	Year	Units	Grade	Cond	Phys.	Funct.	Sound Value
352 Pot.Hse-Modern	1994	14400	3 100	4	0 %	75 %	
24 Frame Shed	1900	192	2 100	4	0 %	80 %	
					%	%	
					%	%	
					%	%	
					%	%	
					%	%	
					%	%	
					%	%	
					%	%	

1.One Story Fram
2.Two Story Fram
3.Three Story Fr
4.1 & 1/2 Story
5.1 & 3/4 Story
6.2 & 1/2 Story
21.Open Frame Por
22.Encl Frame Por
23.Frame Garage
24.Frame Shed
25.Frame Bay Wind
26.1SFr Overhang
27.Unfin Basement
28.Unfinished Att
29.Finished Attic

Map Lot 005-015-A | Account 815 | Location 505 HOULTON ROAD | Card 1 Of 1 | 11/26/2019

WHITE, BRUCE W
WHITE, ELAINE J
505 CENTER ROAD
EASTON ME 04740

B1628P133

Property Data

Neighborhood **1 Resident/Agric.**

Tree Growth Year **0**

Recertifed Date **0**

Y Coordinate **0**

Zone/Land Use **11 Residential**

Secondary Zone

Topography **1 Level** **2 Rolling**

1.Level	4.Below St	7.
2.Rolling	5.Low	8.
3.Above St	6.Swampy	9.

Utilities **4 Drilled Well** **6 Septic System**

1.Public	4.Dr Well	7.Cesspool
2.Water	5.Dug Well	8.
3.Sewer	6.Septic	9.None

Street **1 Paved**

1.Paved	4.Proposed	7.
2.Semi Imp	5.R/W	8.
3.Gravel	6.	9.None

FLOOD PLAIN **0**

CLASS **1**

Sale Data

Sale Date

Price

Sale Type

1.Land	4.Mobile	7.
2.L & B	5.Other	8.
3.Building	6.	9.

Financing

1.Convent	4.Seller	7.
2.FHA/VA	5.Private	8.
3.Assumed	6.Cash	9.Unknown

Validity

1.Valid	4.Split	7.Changes
2.Related	5.Partial	8.Other
3.Distress	6.Exempt	9.

Verified

1.Buyer	4.Agent	7.Family
2.Seller	5.Pub Rec	8.Other
3.Lender	6.MLS	9.

Assessment Record

Year	Land	Buildings	Exempt	Total
2010	6,600	61,800	6,050	62,350
2011	6,600	61,700	6,050	62,250
2012	6,600	61,600	5,940	62,260
2013	6,600	61,500	6,160	61,940
2014	6,600	61,400	6,160	61,840
2015	21,200	108,900	10,000	120,100
2016	21,200	108,900	15,000	115,100
2017	21,200	108,900	20,000	110,100
2018	21,200	108,900	20,000	110,100
2019	21,200	109,500	20,000	110,700

Land Data

Front Foot	Type	Effective Frontage	Effective Depth	Influence Factor	Influence Code
11.Regular Lot				%	
12.Delta Triangle				%	
13.Nabla Triangle				%	
14.Rear Land				%	
15.Miscellaneous				%	
				%	
				%	
Square Foot		**Square Feet**			
16.Regular Lot	47	2,200		75 %	2
17.Class I Road				%	
18.Class II Road				%	
19.Condominium				%	
20.Sound Value				%	
				%	
				%	
Fract. Acre		**Acreage/Sites**			
21.Homesite (Frac	24	1.00		100 %	0
22.Baselot (Fract	28	0.20		100 %	0
23.Misc (Fract)	44	1.00		100 %	0
Acres				%	
24.Homesite				%	
25.Baselot				%	
26.Secondary				%	
27.Frontage				%	
28.Rear Land (All					
31.Tillable					

Total Acreage 1.20

Influence Codes

1.Unimproved
2.Condition
3.Topography
4.Size/Shape
5.Access
6.Restricted
7.Corner Infl
8.Environment
9.Fract Share

Acres

32.Farmland Tilla
33.C R P
34.Softwood-Farm
35.Mixed Wood-Far
36.Hardwood-Farm
37.Softwood-TG
38.Mixed Wood-TG
39.Hardwood-TG
40.Wasteland
41.Gravel Pit
42.Mobile Home Si
43.Excess Indust
44.Lot Improvemen
45.Tower Site
46.Miscellaneous
47.Pavement
48.Farmland Pastu

Inspection Witnessed By:

X Date

No./Date	Description	Date Insp.

Notes:

Easton

Easton

Map Lot 005-015-A | Account 815 | Location 505 HOULTON ROAD | Card 1 Of 1 | 11/26/2019

Building Style	**4 Cape Cod**	
1.Conv.	5.Garrison	9.Gambrel
2.Ranch	6.Split	10.Saltbox
3.R Ranch	7.Contemp	11.Other
4.Cape	8.Log	12.
Dwelling Units	**1**	
Other Units	**0**	
Stories	**5 One & 3/4 Story**	
1.1	4.1.5	7.
2.2	5.1.75	8.
3.3	6.2.5	9.
Exterior Walls	**2 Vinyl/Aluminum**	
1.Wood	5.Stucco	9.Other
2.Vin/Al	6.Brick	10.
3.Compos.	7.Stone	11.
4.Asbestos	8.Concrete	12.
Roof Surface	**1 Asphalt Shingles**	
1.Asphalt	4.Composit	7.
2.Slate	5.Wood	8.
3.Metal	6.Other	9.
SF Masonry Trim	**0**	
OPEN-3-CUSTOM	**0**	
OPEN-4-CUSTOM	**0**	
Year Built	**1895**	
Year Remodeled	**0**	
Foundation	**3 Brick &/or Stone**	
1.Concrete	4.Wood	7.
2.C Block	5.Slab	8.
3.Br/Stone	6.Piers	9.
Basement	**4 Full Basement**	
1.1/4 Bmt	4.Full Bmt	7.
2.1/2 Bmt	5.None	8.
3.3/4 Bmt	6.	9.None
Bsmt Gar # Cars	**0**	
Wet Basement	**1 Dry Basement**	
1.Dry	4.	7.
2.Damp	5.	8.
3.Wet	6.	9.

SF Bsmt Living	**0**	
Fin Bsmt Grade	**0 0**	
OPEN-5-CUSTOMIZE	**0**	
Heat Type	**100%**	**1 Hot Water BB/Radiant**
1.HWBB/Rad	5.FWA	9.No Heat
2.HWCI	6.GravWA	10.
3.H Pump	7.Electric	11.
4.Steam	8.Fl/Wall	12.
Cool Type	**0%**	**9 None**
1.Refrig	4.W&C Air	7.
2.Evapor	5.	8.
3.H Pump	6.	9.None
Kitchen Style	**2 Typical**	
1.Modern	4.Obsolete	7.
2.Typical	5.	8.
3.Old Type	6.	9.None
Bath(s) Style	**2 Typical Bath(s)**	
1.Modern	4.Obsolete	7.
2.Typical	5.	8.
3.Old Type	6.	9.None
# Rooms	**7**	
# Bedrooms	**3**	
# Full Baths	**2**	
# Half Baths	**0**	
# Addn Fixtures	**0**	
# Fireplaces	**0**	

TRIO Software
A Division of Harris Computer Systems

Layout	**1 Typical**	
1.Typical	4.	7.
2.Inadeq	5.	8.
3.Horrid	6.	9.
Attic	**9 None**	
1.1/4 Fin	4.Full Fin	7.
2.1/2 Fin	5.Fl/Stair	8.
3.3/4 Fin	6.	9.None
Insulation	**1 Full**	
1.Full	4.Minimal	7.
2.Heavy	5.Partial	8.
3.Capped	6.	9.None
Unfinished %	**0%**	
Grade & Factor	**3 Average 110%**	
1.E Grade	4.B Grade	7.
2.D Grade	5.A Grade	8.SC Grade
3.C Grade	6.AA Grade	9.Same
SQFT (Footprint)	**940**	
Condition	**6 Good**	
1.Poor	4.Avg	7.V G
2.Fair	5.Avg+	8.Exc
3.Avg-	6.Good	9.Same
Phys. % Good	**0%**	
Funct. % Good	**100%**	
Functional Code	**9 None**	
1.Incomp	4.Bsmt	7.
2.O-Built	5.	8.LongTerm
3.Damage	6.L-T Vaca	9.None
Econ. % Good	**100%**	
Economic Code	**None**	
0.None	3.No Power	7.
1.Location	4.Generate	8.
2.Encroach	9.None	9.
Entrance Code	**1 Interior Inspect**	
1.Interior	4.Vacant	7.
2.Refusal	5.Estimate	8.
3.Informed	6.Reviewed	9.
Information Code	**1 Owner**	
1.Owner	4.Agent	7.
2.Relative	5.Estimate	8.
3.Tenant	6.Exterior	9.

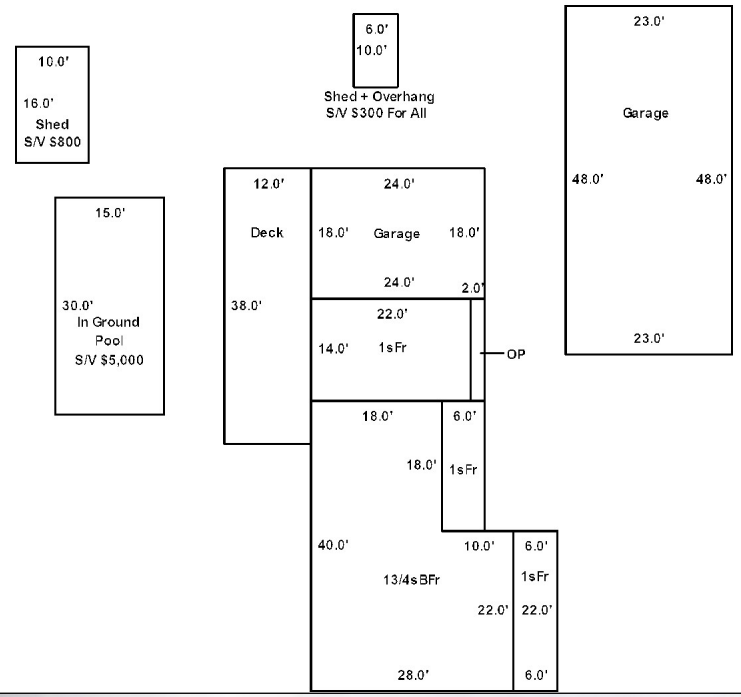

Date Inspected 6/30/2015

Additions, Outbuildings & Improvements

Type	Year	Units	Grade	Cond	Phys.	Funct.	Sound Value
1 One Story Frame	0	132	0 0	0	0 %	0 %	
1 One Story Frame	0	108	0 0	0	0 %	0 %	
1 One Story Frame	1987	308	9 100	4	0 %	100 %	
21 Open Frame	1987	28	9 100	4	0 %	100 %	
23 Frame Garage	1987	432	9 100	4	0 %	80 %	
68 Wood Deck	1988	456	9 100	4	0 %	100 %	
63 Swimming Pool	1988				%	%	5,000
24 Frame Shed	0				%	%	800
24 Frame Shed	0				%	%	300
23 Frame Garage	1920	1104	9 100	7	0 %	75 %	

1.One Story Fram
2.Two Story Fram
3.Three Story Fr
4.1 & 1/2 Story
5.1 & 3/4 Story
6.2 & 1/2 Story
21.Open Frame Por
22.Encl Frame Por
23.Frame Garage
24.Frame Shed
25.Frame Bay Wind
26.1SFr Overhang
27.Unfin Basement
28.Unfinished Att
29.Finished Attic

Map Lot 005-016 Account 39 Location HOULTON ROAD Card 1 Of 1 11/26/2019

BARNES, FREDERICK
427 HOULTON RD
EASTON ME 04740

B1513P134 B4906P191

Property Data

Neighborhood **1 Resident/Agric.**

Tree Growth Year **0**

Recertifed Date **0**

Y Coordinate **0**

Zone/Land Use **11 Residential**

Secondary Zone

Topography **1 Level** **2 Rolling**

1.Level	4.Below St	7.
2.Rolling	5.Low	8.
3.Above St	6.Swampy	9.

Utilities **9 None**

1.Public	4.Dr Well	7.Cesspool
2.Water	5.Dug Well	8.
3.Sewer	6.Septic	9.None

Street **9 None**

1.Paved	4.Proposed	7.
2.Semi Imp	5.R/W	8.
3.Gravel	6.	9.None

FLOOD PLAIN **0**

CLASS **1**

Sale Data

Sale Date

Price

Sale Type

1.Land	4.Mobile	7.
2.L & B	5.Other	8.
3.Building	6.	9.

Financing

1.Convent	4.Seller	7.
2.FHA/VA	5.Private	8.
3.Assumed	6.Cash	9.Unknown

Validity

1.Valid	4.Split	7.Changes
2.Related	5.Partial	8.Other
3.Distress	6.Exempt	9.

Verified

1.Buyer	4.Agent	7.Family
2.Seller	5.Pub Rec	8.Other
3.Lender	6.MLS	9.

Assessment Record

Year	Land	Buildings	Exempt	Total
2010	14,200	0	0	14,200
2011	14,200	0	0	14,200
2012	14,200	0	0	14,200
2013	14,200	0	0	14,200
2014	14,200	0	0	14,200
2015	40,000	0	0	40,000
2016	40,000	0	0	40,000
2017	40,000	0	0	40,000
2018	40,000	0	0	40,000
2019	40,000	0	0	40,000

Land Data

Front Foot	Type	Effective Frontage	Effective Depth	Influence Factor	Influence Code
11.Regular Lot				%	
12.Delta Triangle				%	
13.Nabla Triangle				%	
14.Rear Land				%	
15.Miscellaneous				%	
				%	
				%	
Square Foot		**Square Feet**			
16.Regular Lot				%	
17.Class I Road				%	
18.Class II Road				%	
19.Condominium				%	
20.Sound Value				%	
				%	
				%	
Fract. Acre		**Acreage/Sites**			
21.Homesite (Frac	28	80.00		100 %	0
22.Baselot (Fract				%	
23.Misc (Fract)				%	
Acres				%	
24.Homesite				%	
25.Baselot				%	
26.Secondary				%	
27.Frontage				%	
28.Rear Land (All					
31.Tillable					

Total Acreage 80.00

Influence Codes

1.Unimproved
2.Condition
3.Topography
4.Size/Shape
5.Access
6.Restricted
7.Corner Infl
8.Environment
9.Fract Share

Acres

32.Farmland Tilla
33.C R P
34.Softwood-Farm
35.Mixed Wood-Far
36.Hardwood-Farm
37.Softwood-TG
38.Mixed Wood-TG
39.Hardwood-TG
40.Wasteland
41.Gravel Pit
42.Mobile Home Si
43.Excess Indust
44.Lot Improvemen
45.Tower Site
46.Miscellaneous
47.Pavement
48.Farmland Pastu

Inspection Witnessed By:

X Date

No./Date	Description	Date Insp.

Notes:

Has R.O.W. but poor access-No baselot

Easton

Easton

Map Lot 005-016 | Account 39 | Location HOULTON ROAD | Card 1 Of 1 | 11/26/2019

Building Style		
1.Conv.	5.Garrison	9.Gambrel
2.Ranch	6.Split	10.Saltbox
3.R Ranch	7.Contemp	11.Other
4.Cape	8.Log	12.

Dwelling Units

Other Units

Stories		
1.1	4.1.5	7.
2.2	5.1.75	8.
3.3	6.2.5	9.

Exterior Walls		
1.Wood	5.Stucco	9.Other
2.Vin/Al	6.Brick	10.
3.Compos.	7.Stone	11.
4.Asbestos	8.Concrete	12.

Roof Surface		
1.Asphalt	4.Composit	7.
2.Slate	5.Wood	8.
3.Metal	6.Other	9.

SF Masonry Trim

OPEN-3-CUSTOM

OPEN-4-CUSTOM

Year Built

Year Remodeled

Foundation		
1.Concrete	4.Wood	7.
2.C Block	5.Slab	8.
3.Br/Stone	6.Piers	9.

Basement		
1.1/4 Bmt	4.Full Bmt	7.
2.1/2 Bmt	5.None	8.
3.3/4 Bmt	6.	9.None

Bsmt Gar # Cars

Wet Basement		
1.Dry	4.	7.
2.Damp	5.	8.
3.Wet	6.	9.

SF Bsmt Living

Fin Bsmt Grade

OPEN-5-CUSTOMIZE

Heat Type **100%**		
1.HWBB/Rad	5.FWA	9.No Heat
2.HWCI	6.GravWA	10.
3.H Pump	7.Electric	11.
4.Steam	8.Fl/Wall	12.

Cool Type **0%**		
1.Refrig	4.W&C Air	7.
2.Evapor	5.	8.
3.H Pump	6.	9.None

Kitchen Style		
1.Modern	4.Obsolete	7.
2.Typical	5.	8.
3.Old Type	6.	9.None

Bath(s) Style		
1.Modern	4.Obsolete	7.
2.Typical	5.	8.
3.Old Type	6.	9.None

Rooms

Bedrooms

Full Baths

Half Baths

Addn Fixtures

Fireplaces

TRIO Software
A Division of Harris Computer Systems

Layout		
1.Typical	4.	7.
2.Inadeq	5.	8.
3.Horrid	6.	9.

Attic		
1.1/4 Fin	4.Full Fin	7.
2.1/2 Fin	5.Fl/Stair	8.
3.3/4 Fin	6.	9.None

Insulation		
1.Full	4.Minimal	7.
2.Heavy	5.Partial	8.
3.Capped	6.	9.None

Unfinished %

Grade & Factor		
1.E Grade	4.B Grade	7.
2.D Grade	5.A Grade	8.SC Grade
3.C Grade	6.AA Grade	9.Same

SQFT (Footprint)

Condition		
1.Poor	4.Avg	7.V G
2.Fair	5.Avg+	8.Exc
3.Avg-	6.Good	9.Same

Phys. % Good

Funct. % Good

Functional Code		
1.Incomp	4.Bsmt	7.
2.O-Built	5.	8.LongTerm
3.Damage	6.L-T Vaca	9.None

Econ. % Good

Economic Code		
0.None	3.No Power	7.
1.Location	4.Generate	8.
2.Encroach	9.None	9.

Entrance Code **0**		
1.Interior	4.Vacant	7.
2.Refusal	5.Estimate	8.
3.Informed	6.Reviewed	9.

Information Code **0**		
1.Owner	4.Agent	7.
2.Relative	5.Estimate	8.
3.Tenant	6.Exterior	9.

Date Inspected

Additions, Outbuildings & Improvements

Type	Year	Units	Grade	Cond	Phys.	Funct.	Sound Value
					%	%	
					%	%	
					%	%	
					%	%	
					%	%	
					%	%	
					%	%	
					%	%	
					%	%	
					%	%	

1.One Story Fram
2.Two Story Fram
3.Three Story Fr
4.1 & 1/2 Story
5.1 & 3/4 Story
6.2 & 1/2 Story
21.Open Frame Por
22.Encl Frame Por
23.Frame Garage
24.Frame Shed
25.Frame Bay Wind
26.1SFr Overhang
27.Unfin Basement
28.Unfinished Att
29.Finished Attic

Map Lot 005-017-A | Account 626 | Location 158 LADNER ROAD | Card 1 Of 1 | 11/26/2019

MORIN, JENNIFER J
158 LADNER ROAD
EASTON ME 04740

B3503P38 B5563P1

Previous Owner
BROWN, MICHAEL & MARILYN A JT
158 LADNER RD

EASTON ME 04740
Sale Date: 7/11/2016

Inspection Witnessed By:

X Date

No./Date	Description	Date Insp.

Notes:

Easton

Property Data

Neighborhood **1 Resident/Agric.**

Tree Growth Year **0**

Recertifed Date **0**

Y Coordinate **0**

Zone/Land Use **11 Residential**

Secondary Zone

Topography **2 Rolling** **6 Swampy**

1.Level 4.Below St 7.
2.Rolling 5.Low 8.
3.Above St 6.Swampy 9.

Utilities **4 Drilled Well** **6 Septic System**

1.Public 4.Dr Well 7.Cesspool
2.Water 5.Dug Well 8.
3.Sewer 6.Septic 9.None

Street **1 Paved**

1.Paved 4.Proposed 7.
2.Semi Imp 5.R/W 8.
3.Gravel 6. 9.None

FLOOD PLAIN **0**

CLASS **1**

Sale Data

Sale Date **7/11/2016**

Price **165,000**

Sale Type **2 Land & Buildings**

1.Land 4.Mobile 7.
2.L & B 5.Other 8.
3.Building 6. 9.

Financing **9 Unknown**

1.Convent 4.Seller 7.
2.FHA/VA 5.Private 8.
3.Assumed 6.Cash 9.Unknown

Validity **1 Arms Length Sale**

1.Valid 4.Split 7.Changes
2.Related 5.Partial 8.Other
3.Distress 6.Exempt 9.

Verified **5 Public Record**

1.Buyer 4.Agent 7.Family
2.Seller 5.Pub Rec 8.Other
3.Lender 6.MLS 9.

Assessment Record

Year	Land	Buildings	Exempt	Total
2010	6,900	55,000	6,050	55,850
2011	6,900	54,400	6,050	55,250
2012	6,900	53,800	5,940	54,760
2013	6,900	53,600	6,160	54,340
2014	6,900	53,100	9,240	50,760
2015	25,600	81,100	16,000	90,700
2016	25,600	81,100	21,000	85,700
2017	25,600	81,100	0	106,700
2018	25,600	81,100	20,000	86,700
2019	25,600	81,700	20,000	87,300

Land Data

Front Foot	Type	Effective Frontage	Effective Depth	Influence Factor	Influence Code
11.Regular Lot				%	
12.Delta Triangle				%	
13.Nabla Triangle				%	
14.Rear Land				%	
15.Miscellaneous				%	
				%	
				%	
Square Foot		**Square Feet**			
16.Regular Lot	47	4,400		75 %	2
17.Class I Road				%	
18.Class II Road				%	
19.Condominium				%	
20.Sound Value				%	
				%	
				%	
Fract. Acre		**Acreage/Sites**			
21.Homesite (Frac	24	1.00		100 %	0
22.Baselot (Fract	28	1.00		50 %	3
23.Misc (Fract)	40	2.00		100 %	0
Acres	44	1.00		100 %	0
24.Homesite				%	
25.Baselot				%	
26.Secondary				%	
27.Frontage					
28.Rear Land (All					
31.Tillable					

Total Acreage 4.00

Influence Codes

1.Unimproved
2.Condition
3.Topography
4.Size/Shape
5.Access
6.Restricted
7.Corner Infl
8.Environment
9.Fract Share

Acres

32.Farmland Tilla
33.C R P
34.Softwood-Farm
35.Mixed Wood-Far
36.Hardwood-Farm
37.Softwood-TG
38.Mixed Wood-TG
39.Hardwood-TG
40.Wasteland
41.Gravel Pit
42.Mobile Home Si
43.Excess Indust
44.Lot Improvemen
45.Tower Site
46.Miscellaneous
47.Pavement
48.Farmland Pastu

Easton

Map Lot 005-017-A | Account 626 | Location 158 LADNER ROAD | Card 1 Of 1 | 11/26/2019

Building Style	**7 Contemporary**		
1.Conv.	5.Garrison	9.Gambrel	
2.Ranch	6.Split	10.Saltbox	
3.R Ranch	7.Contemp	11.Other	
4.Cape	8.Log	12.	
Dwelling Units	**1**		
Other Units	**0**		
Stories	**4 One & 1/2 Story**		
1.1	4.1.5	7.	
2.2	5.1.75	8.	
3.3	6.2.5	9.	
Exterior Walls	**1 Wood Siding**		
1.Wood	5.Stucco	9.Other	
2.Vin/Al	6.Brick	10.	
3.Compos.	7.Stone	11.	
4.Asbestos	8.Concrete	12.	
Roof Surface	**3 Sheet Metal**		
1.Asphalt	4.Composit	7.	
2.Slate	5.Wood	8.	
3.Metal	6.Other	9.	
SF Masonry Trim	**0**		
OPEN-3-CUSTOM	**0**		
OPEN-4-CUSTOM	**0**		
Year Built	**1986**		
Year Remodeled	**0**		
Foundation	**1 Concrete**		
1.Concrete	4.Wood	7.	
2.C Block	5.Slab	8.	
3.Br/Stone	6.Piers	9.	
Basement	**4 Full Basement**		
1.1/4 Bmt	4.Full Bmt	7.	
2.1/2 Bmt	5.None	8.	
3.3/4 Bmt	6.	9.None	
Bsmt Gar # Cars	**0**		
Wet Basement	**3 Wet Basement**		
1.Dry	4.	7.	
2.Damp	5.	8.	
3.Wet	6.	9.	

SF Bsmt Living	**0**		
Fin Bsmt Grade	**0 0**		
OPEN-5-CUSTOMIZE	**0**		
Heat Type	**100%**	**5 Forced Warm Air**	
1.HWBB/Rad	5.FWA	9.No Heat	
2.HWCI	6.GravWA	10.	
3.H Pump	7.Electric	11.	
4.Steam	8.Fl/Wall	12.	
Cool Type	**0%**	**9 None**	
1.Refrig	4.W&C Air	7.	
2.Evapor	5.	8.	
3.H Pump	6.	9.None	
Kitchen Style	**2 Typical**		
1.Modern	4.Obsolete	7.	
2.Typical	5.	8.	
3.Old Type	6.	9.None	
Bath(s) Style	**2 Typical Bath(s)**		
1.Modern	4.Obsolete	7.	
2.Typical	5.	8.	
3.Old Type	6.	9.None	
# Rooms	**5**		
# Bedrooms	**3**		
# Full Baths	**2**		
# Half Baths	**0**		
# Addn Fixtures	**0**		
# Fireplaces	**0**		

TRIO Software
A Division of Harris Computer Systems

Layout	**1 Typical**		
1.Typical	4.	7.	
2.Inadeq	5.	8.	
3.Horrid	6.	9.	
Attic	**9 None**		
1.1/4 Fin	4.Full Fin	7.	
2.1/2 Fin	5.Fl/Stair	8.	
3.3/4 Fin	6.	9.None	
Insulation	**1 Full**		
1.Full	4.Minimal	7.	
2.Heavy	5.Partial	8.	
3.Capped	6.	9.None	
Unfinished %	**0%**		
Grade & Factor	**3 Average 105%**		
1.E Grade	4.B Grade	7.	
2.D Grade	5.A Grade	8.SC Grade	
3.C Grade	6.AA Grade	9.Same	
SQFT (Footprint)	**468**		
Condition	**3 Below Average**		
1.Poor	4.Avg	7.V G	
2.Fair	5.Avg+	8.Exc	
3.Avg-	6.Good	9.Same	
Phys. % Good	**0%**		
Funct. % Good	**100%**		
Functional Code	**9 None**		
1.Incomp	4.Bsmt	7.	
2.O-Built	5.	8.LongTerm	
3.Damage	6.L-T Vaca	9.None	
Econ. % Good	**100%**		
Economic Code	**None**		
0.None	3.No Power	7.	
1.Location	4.Generate	8.	
2.Encroach	9.None	9.	
Entrance Code	**5 Estimated**		
1.Interior	4.Vacant	7.	
2.Refusal	5.Estimate	8.	
3.Informed	6.Reviewed	9.	
Information Code	**6 Exterior**		
1.Owner	4.Agent	7.	
2.Relative	5.Estimate	8.	
3.Tenant	6.Exterior	9.	

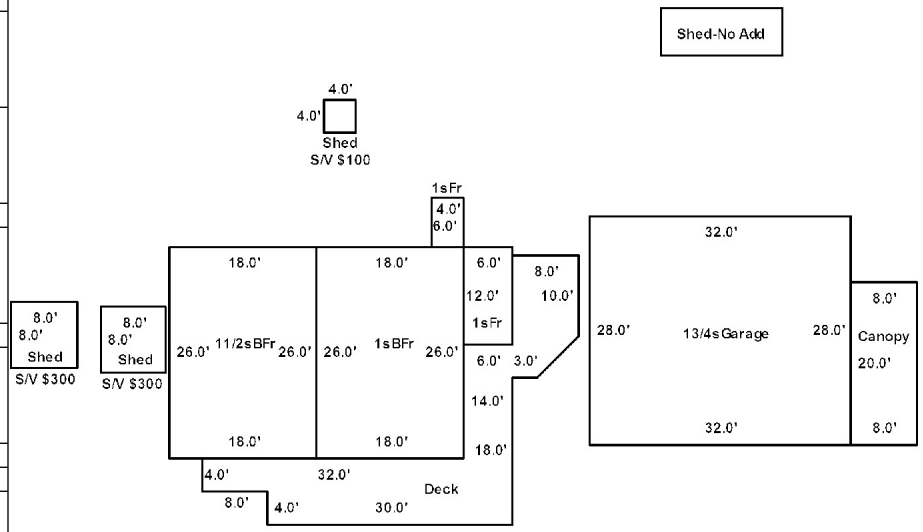

Date Inspected 6/25/2015

Additions, Outbuildings & Improvements

Type	Year	Units	Grade	Cond	Phys.	Funct.	Sound Value
20 1 Story Basement	0	468	0 0	0	0 %	0 %	
1 One Story Frame	2004	72	9 100	4	0 %	100 %	
68 Wood Deck	1991	464	3 100	4	0 %	100 %	
1 One Story Frame	0	24	0 0	0	0 %	0 %	
24 Frame Shed	0				%	%	300
24 Frame Shed	0				%	%	300
24 Frame Shed	0				%	%	100
81 1.75 S-Gar	1998	896	3 100	4	0 %	100 %	
61 Canopy	1998	160	2 100	4	0 %	100 %	
					%	%	

1.One Story Fram
2.Two Story Fram
3.Three Story Fr
4.1 & 1/2 Story
5.1 & 3/4 Story
6.2 & 1/2 Story
21.Open Frame Por
22.Encl Frame Por
23.Frame Garage
24.Frame Shed
25.Frame Bay Wind
26.1SFr Overhang
27.Unfin Basement
28.Unfinished Att
29.Finished Attic

Map Lot 005-018 Account 29 Location 132 LADNER ROAD Card 1 Of 1 11/26/2019

MARQUIS, PATRICIA
132 LADNER RD
EASTON ME 04740

B3278P51

Inspection Witnessed By:

X Date

No./Date	Description	Date Insp.

Notes:
SOLD 10/96 $21,000.

Easton

Property Data

Neighborhood **1 Resident/Agric.**

Tree Growth Year **0**

Recertifed Date **0**

Y Coordinate **0**

Zone/Land Use **11 Residential**

Secondary Zone

Topography **1 Level** **2 Rolling**

1.Level	4.Below St	7.
2.Rolling	5.Low	8.
3.Above St	6.Swampy	9.

Utilities **4 Drilled Well** **6 Septic System**

1.Public	4.Dr Well	7.Cesspool
2.Water	5.Dug Well	8.
3.Sewer	6.Septic	9.None

Street **1 Paved**

1.Paved	4.Proposed	7.
2.Semi Imp	5.R/W	8.
3.Gravel	6.	9.None

FLOOD PLAIN **0**

CLASS **9**

Sale Data

Sale Date **5/01/1999**

Price **20,000**

Sale Type **2 Land & Buildings**

1.Land	4.Mobile	7.
2.L & B	5.Other	8.
3.Building	6.	9.

Financing **9 Unknown**

1.Convent	4.Seller	7.
2.FHA/VA	5.Private	8.
3.Assumed	6.Cash	9.Unknown

Validity **1 Arms Length Sale**

1.Valid	4.Split	7.Changes
2.Related	5.Partial	8.Other
3.Distress	6.Exempt	9.

Verified **5 Public Record**

1.Buyer	4.Agent	7.Family
2.Seller	5.Pub Rec	8.Other
3.Lender	6.MLS	9.

Assessment Record

Year	Land	Buildings	Exempt	Total
2010	7,000	16,000	6,050	16,950
2011	7,000	15,000	6,050	15,950
2012	7,000	14,000	5,940	15,060
2013	7,000	13,100	6,160	13,940
2014	7,000	12,900	6,160	13,740
2015	19,300	20,800	10,000	30,100
2016	19,300	20,800	15,000	25,100
2017	19,300	20,800	20,000	20,100
2018	19,300	20,800	20,000	20,100
2019	19,300	20,900	20,000	20,200

Land Data

Front Foot	Type	Effective Frontage	Effective Depth	Influence Factor	Influence Code
11.Regular Lot				%	
12.Delta Triangle				%	
13.Nabla Triangle				%	
14.Rear Land				%	
15.Miscellaneous				%	
				%	
				%	
Square Foot		**Square Feet**			
16.Regular Lot	47	1,400		50 %	2
17.Class I Road				%	
18.Class II Road				%	
19.Condominium				%	
20.Sound Value				%	
				%	
				%	
Fract. Acre		**Acreage/Sites**			
21.Homesite (Frac	24	1.00		100 %	0
22.Baselot (Fract	28	1.10		100 %	0
23.Misc (Fract)	44	1.00		100 %	0
Acres				%	
24.Homesite				%	
25.Baselot				%	
26.Secondary				%	
27.Frontage				%	
28.Rear Land (All					
31.Tillable					

Total Acreage 2.10

Influence Codes

1.Unimproved
2.Condition
3.Topography
4.Size/Shape
5.Access
6.Restricted
7.Corner Infl
8.Environment
9.Fract Share

Acres

32.Farmland Tilla
33.C R P
34.Softwood-Farm
35.Mixed Wood-Far
36.Hardwood-Farm
37.Softwood-TG
38.Mixed Wood-TG
39.Hardwood-TG
40.Wasteland
41.Gravel Pit
42.Mobile Home Si
43.Excess Indust
44.Lot Improvemen
45.Tower Site
46.Miscellaneous
47.Pavement
48.Farmland Pastu

Easton

Map Lot 005-018 | Account 29 | Location 132 LADNER ROAD | Card 1 Of 1 | 11/26/2019

Building Style **0**		
1.Conv.	5.Garrison	9.Gambrel
2.Ranch	6.Split	10.Saltbox
3.R Ranch	7.Contemp	11.Other
4.Cape	8.Log	12.
Dwelling Units **0**		
Other Units **0**		
Stories **0**		
1.1	4.1.5	7.
2.2	5.1.75	8.
3.3	6.2.5	9.
Exterior Walls **0**		
1.Wood	5.Stucco	9.Other
2.Vin/Al	6.Brick	10.
3.Compos.	7.Stone	11.
4.Asbestos	8.Concrete	12.
Roof Surface **0**		
1.Asphalt	4.Composit	7.
2.Slate	5.Wood	8.
3.Metal	6.Other	9.
SF Masonry Trim **0**		
OPEN-3-CUSTOM **0**		
OPEN-4-CUSTOM **0**		
Year Built **0**		
Year Remodeled **0**		
Foundation **0**		
1.Concrete	4.Wood	7.
2.C Block	5.Slab	8.
3.Br/Stone	6.Piers	9.
Basement **0**		
1.1/4 Bmt	4.Full Bmt	7.
2.1/2 Bmt	5.None	8.
3.3/4 Bmt	6.	9.None
Bsmt Gar # Cars **0**		
Wet Basement **0**		
1.Dry	4.	7.
2.Damp	5.	8.
3.Wet	6.	9.

SF Bsmt Living **0**		
Fin Bsmt Grade **0 0**		
OPEN-5-CUSTOMIZE **0**		
Heat Type **100%** **0**		
1.HWBB/Rad	5.FWA	9.No Heat
2.HWCI	6.GravWA	10.
3.H Pump	7.Electric	11.
4.Steam	8.Fl/Wall	12.
Cool Type **0%**	**9 None**	
1.Refrig	4.W&C Air	7.
2.Evapor	5.	8.
3.H Pump	6.	9.None
Kitchen Style **0**		
1.Modern	4.Obsolete	7.
2.Typical	5.	8.
3.Old Type	6.	9.None
Bath(s) Style **0**		
1.Modern	4.Obsolete	7.
2.Typical	5.	8.
3.Old Type	6.	9.None
# Rooms **0**		
# Bedrooms **0**		
# Full Baths **0**		
# Half Baths **0**		
# Addn Fixtures **0**		
# Fireplaces **0**		

TRIO Software
A Division of Harris Computer Systems

Layout **0**		
1.Typical	4.	7.
2.Inadeq	5.	8.
3.Horrid	6.	9.
Attic **0**		
1.1/4 Fin	4.Full Fin	7.
2.1/2 Fin	5.Fl/Stair	8.
3.3/4 Fin	6.	9.None
Insulation **0**		
1.Full	4.Minimal	7.
2.Heavy	5.Partial	8.
3.Capped	6.	9.None
Unfinished % **0%**		
Grade & Factor **0 0%**		
1.E Grade	4.B Grade	7.
2.D Grade	5.A Grade	8.SC Grade
3.C Grade	6.AA Grade	9.Same
SQFT (Footprint) **0**		
Condition **0**		
1.Poor	4.Avg	7.V G
2.Fair	5.Avg+	8.Exc
3.Avg-	6.Good	9.Same
Phys. % Good **0%**		
Funct. % Good **100%**		
Functional Code **9 None**		
1.Incomp	4.Bsmt	7.
2.O-Built	5.	8.LongTerm
3.Damage	6.L-T Vaca	9.None
Econ. % Good **100%**		
Economic Code **None**		
0.None	3.No Power	7.
1.Location	4.Generate	8.
2.Encroach	9.None	9.
Entrance Code **5 Estimated**		
1.Interior	4.Vacant	7.
2.Refusal	5.Estimate	8.
3.Informed	6.Reviewed	9.
Information Code **6 Exterior**		
1.Owner	4.Agent	7.
2.Relative	5.Estimate	8.
3.Tenant	6.Exterior	9.

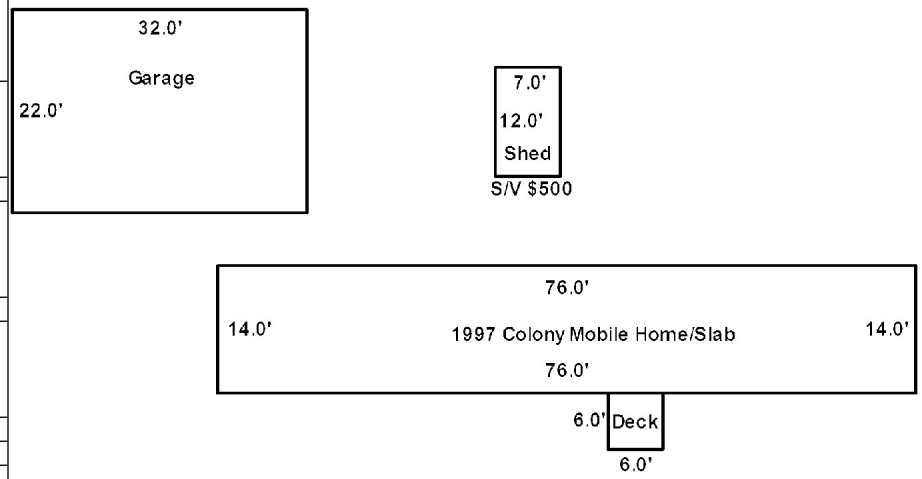

Date Inspected 6/25/2015

Additions, Outbuildings & Improvements

Type	Year	Units	Grade	Cond	Phys.	Funct.	Sound Value
754 Colony M/H	1997	14x76	4 100	4	0 %	100 %	
68 Wood Deck	1990	36	3 100	4	0 %	100 %	
23 Frame Garage	1974	704	2 100	3	0 %	100 %	
24 Frame Shed	2013				%	%	500
409 Concrete Pad	1997	1064	3 100	4	0 %	100 %	
					%	%	
					%	%	
					%	%	
					%	%	
					%	%	

1.One Story Fram
2.Two Story Fram
3.Three Story Fr
4.1 & 1/2 Story
5.1 & 3/4 Story
6.2 & 1/2 Story
21.Open Frame Por
22.Encl Frame Por
23.Frame Garage
24.Frame Shed
25.Frame Bay Wind
26.1SFr Overhang
27.Unfin Basement
28.Unfinished Att
29.Finished Attic

Map Lot 005-019 Account 987 Location 137 LADNER ROAD Card 1 Of 1 11/26/2019

CARLOW, BRANDON D
CARLOW, SAMANTHA M
PO BOX 212
EASTON ME 04740

B4331P47 B5010P230 B5849P30

Property Data

Neighborhood	**1 Resident/Agric.**
Tree Growth Year	**0**
Recertifed Date	**0**
Y Coordinate	**0**
Zone/Land Use	**11 Residential**
Secondary Zone	
Topography	**1 Level** **2 Rolling**

1.Level	4.Below St	7.
2.Rolling	5.Low	8.
3.Above St	6.Swampy	9.

Utilities	**4 Drilled Well**	**6 Septic System**

1.Public	4.Dr Well	7.Cesspool
2.Water	5.Dug Well	8.
3.Sewer	6.Septic	9.None

Street	**1 Paved**	

1.Paved	4.Proposed	7.
2.Semi Imp	5.R/W	8.
3.Gravel	6.	9.None

FLOOD PLAIN	**0**
CLASS	**1**

Sale Data

Sale Date	**12/03/2018**
Price	**180,000**
Sale Type	**2 Land & Buildings**

1.Land	4.Mobile	7.
2.L & B	5.Other	8.
3.Building	6.	9.

Financing	**9 Unknown**	

1.Convent	4.Seller	7.
2.FHA/VA	5.Private	8.
3.Assumed	6.Cash	9.Unknown

Validity	**4 Split/Assemblage**	

1.Valid	4.Split	7.Changes
2.Related	5.Partial	8.Other
3.Distress	6.Exempt	9.

Verified	**5 Public Record**	

1.Buyer	4.Agent	7.Family
2.Seller	5.Pub Rec	8.Other
3.Lender	6.MLS	9.

Assessment Record

Year	Land	Buildings	Exempt	Total
2019	72,700	78,100	0	150,800

Land Data

Front Foot	Type	Effective Frontage	Effective Depth	Influence Factor	Influence Code
11.Regular Lot				%	
12.Delta Triangle				%	
13.Nabla Triangle				%	
14.Rear Land				%	
15.Miscellaneous				%	
				%	
				%	
Square Foot		**Square Feet**			
16.Regular Lot	47	6,100		75 %	2
17.Class I Road				%	
18.Class II Road				%	
19.Condominium				%	
20.Sound Value				%	
				%	
				%	
Fract. Acre		**Acreage/Sites**			
21.Homesite (Frac	24	1.00		100 %	0
22.Baselot (Fract	28	88.45		100 %	0
23.Misc (Fract)	44	1.00		100 %	0
Acres				%	
24.Homesite				%	
25.Baselot				%	
26.Secondary				%	
27.Frontage				%	
28.Rear Land (All					
31.Tillable					

Total Acreage 89.45

Influence Codes

1.Unimproved
2.Condition
3.Topography
4.Size/Shape
5.Access
6.Restricted
7.Corner Infl
8.Environment
9.Fract Share

Acres

32.Farmland Tilla
33.C R P
34.Softwood-Farm
35.Mixed Wood-Far
36.Hardwood-Farm
37.Softwood-TG
38.Mixed Wood-TG
39.Hardwood-TG
40.Wasteland
41.Gravel Pit
42.Mobile Home Si
43.Excess Indust
44.Lot Improvemen
45.Tower Site
46.Miscellaneous
47.Pavement
48.Farmland Pastu

Inspection Witnessed By:

X Date

No./Date	Description	Date Insp.

Notes:

From Deed:
This parcel contains a total of 89.45 as calculated. Purchased from Great-Aunt & Uncle on 12/1/2018 B5849P30.
The public easement of the Ladner Road contains 0.94 acres as calculated.
The public easement of the Flewelling Road contains 1.84 acres as calculated.
The Maine Public Service Company easement contains 3.00 acres as calculated.

Easton

Easton

Map Lot 005-019 | Account 987 | Location 137 LADNER ROAD | Card 1 Of 1 | 11/26/2019

Building Style	**1 Conventional**		
1.Conv.	5.Garrison	9.Gambrel	
2.Ranch	6.Split	10.Saltbox	
3.R Ranch	7.Contemp	11.Other	
4.Cape	8.Log	12.	
Dwelling Units	**1**		
Other Units	**0**		
Stories	**4 One & 1/2 Story**		
1.1	4.1.5	7.	
2.2	5.1.75	8.	
3.3	6.2.5	9.	
Exterior Walls	**2 Vinyl/Aluminum**		
1.Wood	5.Stucco	9.Other	
2.Vin/Al	6.Brick	10.	
3.Compos.	7.Stone	11.	
4.Asbestos	8.Concrete	12.	
Roof Surface	**1 Asphalt Shingles**		
1.Asphalt	4.Composit	7.	
2.Slate	5.Wood	8.	
3.Metal	6.Other	9.	
SF Masonry Trim	**0**		
OPEN-3-CUSTOM	**0**		
OPEN-4-CUSTOM	**0**		
Year Built	**1890**		
Year Remodeled	**1990**		
Foundation	**1 Concrete**		
1.Concrete	4.Wood	7.	
2.C Block	5.Slab	8.	
3.Br/Stone	6.Piers	9.	
Basement	**4 Full Basement**		
1.1/4 Bmt	4.Full Bmt	7.	
2.1/2 Bmt	5.None	8.	
3.3/4 Bmt	6.	9.None	
Bsmt Gar # Cars	**0**		
Wet Basement	**2 Damp Basement**		
1.Dry	4.	7.	
2.Damp	5.	8.	
3.Wet	6.	9.	

SF Bsmt Living	**0**		
Fin Bsmt Grade	**0 0**		
OPEN-5-CUSTOMIZE	**0**		
Heat Type	**100%**	**1 Hot Water BB/Radiant**	
1.HWBB/Rad	5.FWA	9.No Heat	
2.HWCI	6.GravWA	10.	
3.H Pump	7.Electric	11.	
4.Steam	8.Fl/Wall	12.	
Cool Type	**0%**	**9 None**	
1.Refrig	4.W&C Air	7.	
2.Evapor	5.	8.	
3.H Pump	6.	9.None	
Kitchen Style	**2 Typical**		
1.Modern	4.Obsolete	7.	
2.Typical	5.	8.	
3.Old Type	6.	9.None	
Bath(s) Style	**2 Typical Bath(s)**		
1.Modern	4.Obsolete	7.	
2.Typical	5.	8.	
3.Old Type	6.	9.None	
# Rooms	**5**		
# Bedrooms	**3**		
# Full Baths	**3**		
# Half Baths	**0**		
# Addn Fixtures	**0**		
# Fireplaces	**0**		

TRIO Software
A Division of Harris Computer Systems

Layout	**1 Typical**		
1.Typical	4.	7.	
2.Inadeq	5.	8.	
3.Horrid	6.	9.	
Attic	**9 None**		
1.1/4 Fin	4.Full Fin	7.	
2.1/2 Fin	5.Fl/Stair	8.	
3.3/4 Fin	6.	9.None	
Insulation	**1 Full**		
1.Full	4.Minimal	7.	
2.Heavy	5.Partial	8.	
3.Capped	6.	9.None	
Unfinished %	**0%**		
Grade & Factor	**3 Average 115%**		
1.E Grade	4.B Grade	7.	
2.D Grade	5.A Grade	8.SC Grade	
3.C Grade	6.AA Grade	9.Same	
SQFT (Footprint)	**384**		
Condition	**7 Very Good**		
1.Poor	4.Avg	7.V G	
2.Fair	5.Avg+	8.Exc	
3.Avg-	6.Good	9.Same	
Phys. % Good	**0%**		
Funct. % Good	**100%**		
Functional Code	**9 None**		
1.Incomp	4.Bsmt	7.	
2.O-Built	5.	8.LongTerm	
3.Damage	6.L-T Vaca	9.None	
Econ. % Good	**100%**		
Economic Code	**None**		
0.None	3.No Power	7.	
1.Location	4.Generate	8.	
2.Encroach	9.None	9.	
Entrance Code	**5 Estimated**		
1.Interior	4.Vacant	7.	
2.Refusal	5.Estimate	8.	
3.Informed	6.Reviewed	9.	
Information Code	**6 Exterior**		
1.Owner	4.Agent	7.	
2.Relative	5.Estimate	8.	
3.Tenant	6.Exterior	9.	

Date Inspected 6/25/2015

Additions, Outbuildings & Improvements

Type	Year	Units	Grade	Cond	Phys.	Funct.	Sound Value
20 1 Story Basement	0	192	0 0	0	0 %	0 %	
1 One Story Frame	1996	288	9 100	4	0 %	100 %	
23 Frame Garage	1996	576	3 100	4	0 %	80 %	
24 Frame Shed	1992	656	1 100	4	0 %	100 %	
					%	%	
					%	%	
					%	%	
					%	%	
					%	%	
					%	%	

1.One Story Fram
2.Two Story Fram
3.Three Story Fr
4.1 & 1/2 Story
5.1 & 3/4 Story
6.2 & 1/2 Story
21.Open Frame Por
22.Encl Frame Por
23.Frame Garage
24.Frame Shed
25.Frame Bay Wind
26.1SFr Overhang
27.Unfin Basement
28.Unfinished Att
29.Finished Attic

Map Lot 005-019-A | Account 724 | Location 159 LADNER ROAD | Card 1 Of 1 | 11/26/2019

MALENFANT, GEORGETTE
MALENFANT, THERESA WELLS JT
5 TOWLE ROAD
KINGSTON NH 03848

B1276P257 B5491P110

Previous Owner
TOMPKINS, MABEL OTIP
C/O CAROL TAYLOR
112 OLD PORT ROAD
KENNEBUNK ME 04043
Sale Date: 11/12/2015

Inspection Witnessed By:

X Date

No./Date	Description	Date Insp.

Notes:

Easton

Property Data

Neighborhood **1 Resident/Agric.**

Tree Growth Year **0**

Recertifed Date **0**

Y Coordinate **0**

Zone/Land Use **11 Residential**

Secondary Zone

Topography **1 Level** **2 Rolling**

1.Level 4.Below St 7.
2.Rolling 5.Low 8.
3.Above St 6.Swampy 9.

Utilities **4 Drilled Well** **6 Septic System**

1.Public 4.Dr Well 7.Cesspool
2.Water 5.Dug Well 8.
3.Sewer 6.Septic 9.None

Street **1 Paved**

1.Paved 4.Proposed 7.
2.Semi Imp 5.R/W 8.
3.Gravel 6. 9.None

FLOOD PLAIN **0**

CLASS **1**

Sale Data

Sale Date **11/12/2015**

Price **30,000**

Sale Type **2 Land & Buildings**

1.Land 4.Mobile 7.
2.L & B 5.Other 8.
3.Building 6. 9.

Financing **9 Unknown**

1.Convent 4.Seller 7.
2.FHA/VA 5.Private 8.
3.Assumed 6.Cash 9.Unknown

Validity **1 Arms Length Sale**

1.Valid 4.Split 7.Changes
2.Related 5.Partial 8.Other
3.Distress 6.Exempt 9.

Verified **5 Public Record**

1.Buyer 4.Agent 7.Family
2.Seller 5.Pub Rec 8.Other
3.Lender 6.MLS 9.

Assessment Record

Year	Land	Buildings	Exempt	Total
2010	6,500	16,500	6,050	16,950
2011	6,500	16,500	6,050	16,950
2012	6,500	16,500	5,940	17,060
2013	6,500	16,500	6,160	16,840
2014	6,500	16,500	6,160	16,840
2015	17,000	24,500	10,000	31,500
2016	17,000	24,500	0	41,500
2017	17,000	24,500	0	41,500
2018	17,000	24,500	0	41,500
2019	17,000	24,500	0	41,500

Land Data

Front Foot	Type	Effective Frontage	Effective Depth	Influence Factor	Influence Code
11.Regular Lot				%	
12.Delta Triangle				%	
13.Nabla Triangle				%	
14.Rear Land				%	
15.Miscellaneous				%	
				%	
				%	
Square Foot		**Square Feet**			
16.Regular Lot				%	
17.Class I Road				%	
18.Class II Road				%	
19.Condominium				%	
20.Sound Value				%	
				%	
				%	
Fract. Acre		**Acreage/Sites**			
21.Homesite (Frac	21	1.00	100	%	0
22.Baselot (Fract	44	1.00	100	%	0
23.Misc (Fract)	28	0.33	10	%	3
Acres				%	
24.Homesite				%	
25.Baselot				%	
26.Secondary				%	
27.Frontage				%	
28.Rear Land (All					
31.Tillable		**Total Acreage**	1.33		

Influence Codes

1.Unimproved
2.Condition
3.Topography
4.Size/Shape
5.Access
6.Restricted
7.Corner Infl
8.Environment
9.Fract Share

Acres

32.Farmland Tilla
33.C R P
34.Softwood-Farm
35.Mixed Wood-Far
36.Hardwood-Farm
37.Softwood-TG
38.Mixed Wood-TG
39.Hardwood-TG
40.Wasteland
41.Gravel Pit
42.Mobile Home Si
43.Excess Indust
44.Lot Improvemen
45.Tower Site
46.Miscellaneous
47.Pavement
48.Farmland Pastu

Easton

Map Lot 005-019-A | Account 724 | Location 159 LADNER ROAD | Card 1 Of 1 | 11/26/2019

Building Style	**1 Conventional**		
1.Conv.	5.Garrison	9.Gambrel	
2.Ranch	6.Split	10.Saltbox	
3.R Ranch	7.Contemp	11.Other	
4.Cape	8.Log	12.	
Dwelling Units	**1**		
Other Units	**0**		
Stories	**4 One & 1/2 Story**		
1.1	4.1.5	7.	
2.2	5.1.75	8.	
3.3	6.2.5	9.	
Exterior Walls	**2 Vinyl/Aluminum**		
1.Wood	5.Stucco	9.Other	
2.Vin/Al	6.Brick	10.	
3.Compos.	7.Stone	11.	
4.Asbestos	8.Concrete	12.	
Roof Surface	**1 Asphalt Shingles**		
1.Asphalt	4.Composit	7.	
2.Slate	5.Wood	8.	
3.Metal	6.Other	9.	
SF Masonry Trim	**0**		
OPEN-3-CUSTOM	**0**		
OPEN-4-CUSTOM	**0**		
Year Built	**1930**		
Year Remodeled	**0**		
Foundation	**2 Concrete Block**		
1.Concrete	4.Wood	7.	
2.C Block	5.Slab	8.	
3.Br/Stone	6.Piers	9.	
Basement	**5 Crawl Space**		
1.1/4 Bmt	4.Full Bmt	7.	
2.1/2 Bmt	5.None	8.	
3.3/4 Bmt	6.	9.None	
Bsmt Gar # Cars	**0**		
Wet Basement	**9 No Basement**		
1.Dry	4.	7.	
2.Damp	5.	8.	
3.Wet	6.	9.	

SF Bsmt Living	**0**		
Fin Bsmt Grade	**0 0**		
OPEN-5-CUSTOMIZE	**0**		
Heat Type	**100%**	**5 Forced Warm Air**	
1.HWBB/Rad	5.FWA	9.No Heat	
2.HWCI	6.GravWA	10.	
3.H Pump	7.Electric	11.	
4.Steam	8.Fl/Wall	12.	
Cool Type	**0%**	**9 None**	
1.Refrig	4.W&C Air	7.	
2.Evapor	5.	8.	
3.H Pump	6.	9.None	
Kitchen Style	**2 Typical**		
1.Modern	4.Obsolete	7.	
2.Typical	5.	8.	
3.Old Type	6.	9.None	
Bath(s) Style	**2 Typical Bath(s)**		
1.Modern	4.Obsolete	7.	
2.Typical	5.	8.	
3.Old Type	6.	9.None	
# Rooms	**5**		
# Bedrooms	**3**		
# Full Baths	**1**		
# Half Baths	**0**		
# Addn Fixtures	**0**		
# Fireplaces	**0**		

TRIO Software
A Division of Harris Computer Systems

Layout	**1 Typical**		
1.Typical	4.	7.	
2.Inadeq	5.	8.	
3.Horrid	6.	9.	
Attic	**9 None**		
1.1/4 Fin	4.Full Fin	7.	
2.1/2 Fin	5.Fl/Stair	8.	
3.3/4 Fin	6.	9.None	
Insulation	**5 Partial**		
1.Full	4.Minimal	7.	
2.Heavy	5.Partial	8.	
3.Capped	6.	9.None	
Unfinished %	**0%**		
Grade & Factor	**2 Fair 100%**		
1.E Grade	4.B Grade	7.	
2.D Grade	5.A Grade	8.SC Grade	
3.C Grade	6.AA Grade	9.Same	
SQFT (Footprint)	**384**		
Condition	**5 Above Average**		
1.Poor	4.Avg	7.V G	
2.Fair	5.Avg+	8.Exc	
3.Avg-	6.Good	9.Same	
Phys. % Good	**0%**		
Funct. % Good	**100%**		
Functional Code	**9 None**		
1.Incomp	4.Bsmt	7.	
2.O-Built	5.	8.LongTerm	
3.Damage	6.L-T Vaca	9.None	
Econ. % Good	**100%**		
Economic Code	**None**		
0.None	3.No Power	7.	
1.Location	4.Generate	8.	
2.Encroach	9.None	9.	
Entrance Code	**1 Interior Inspect**		
1.Interior	4.Vacant	7.	
2.Refusal	5.Estimate	8.	
3.Informed	6.Reviewed	9.	
Information Code	**2 Relative**		
1.Owner	4.Agent	7.	
2.Relative	5.Estimate	8.	
3.Tenant	6.Exterior	9.	

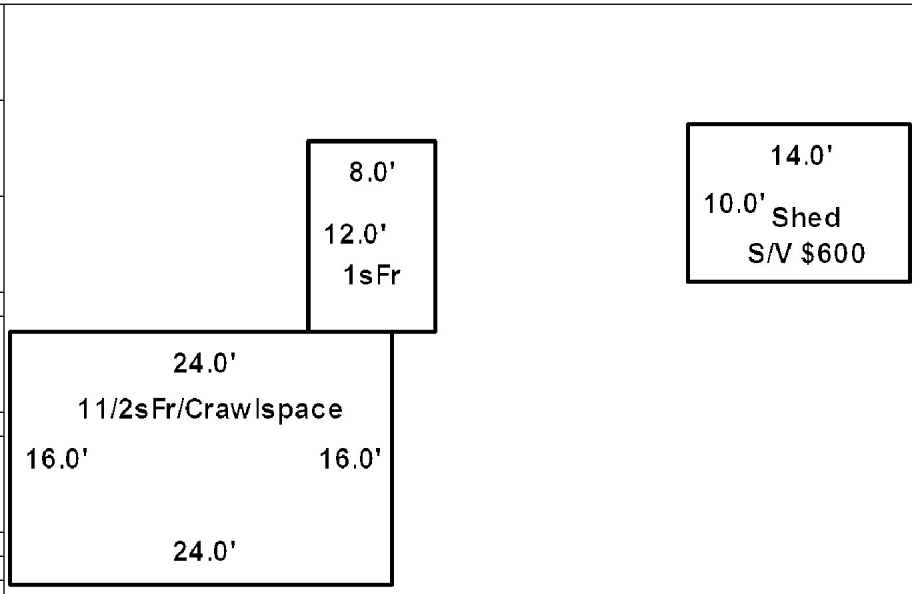

Date Inspected 6/25/2015

Additions, Outbuildings & Improvements

Type	Year	Units	Grade	Cond	Phys.	Funct.	Sound Value
1 One Story Frame	0	96	0 0	0	0 %	0 %	
24 Frame Shed	1984				%	%	600
					%	%	
					%	%	
					%	%	
					%	%	
					%	%	
					%	%	
					%	%	
					%	%	

1.One Story Fram
2.Two Story Fram
3.Three Story Fr
4.1 & 1/2 Story
5.1 & 3/4 Story
6.2 & 1/2 Story
21.Open Frame Por
22.Encl Frame Por
23.Frame Garage
24.Frame Shed
25.Frame Bay Wind
26.1SFr Overhang
27.Unfin Basement
28.Unfinished Att
29.Finished Attic

Map Lot 005-019-B | Account 315 | Location LADNER ROAD | Card 1 Of 1 | 11/26/2019

YODER, SAMMIE
60 LADNER ROAD
EASTON ME 04740

B4331P47 B5010P230 B5849P30 B5891P91 B5931P103

Previous Owner
TOMPKINS, CODY J JT
TOMPKINS, MICHAELA R JT
265 HOULTON ROAD
EASTON ME 04740
Sale Date: 8/29/2019

Previous Owner
MUELLER, DENNIS R
MUELLER, LINDA B
1112 ROANOKE AVE
RIVERHEAD NY 11901
Sale Date: 5/15/2019

Previous Owner
ALLEN, JULIA E
137 LADNER RD

EASTON ME 04740
Sale Date: 8/28/2006

Inspection Witnessed By:

X Date

No./Date	Description	Date Insp.

Notes:

*On the market for 250K during reval

Sold 89.45 acres and buildings to Brandon & Samatha Carlow (Great-niece) on 12/1/2018 B5849P30

Combined lots B & C (83.68 acres) as sold and deeded as one parcel to Cody & Michaela Tompkins 5/22/2019 B5891P91

Easton

Property Data

Neighborhood	**1 Resident/Agric.**
Tree Growth Year	**0**
Recertifed Date	**0**
Y Coordinate	**0**
Zone/Land Use	**11 Residential**
Secondary Zone	
Topography	**1 Level** **2 Rolling**

1.Level 4.Below St 7.
2.Rolling 5.Low 8.
3.Above St 6.Swampy 9.

Utilities **4 Drilled Well** **6 Septic System**

1.Public 4.Dr Well 7.Cesspool
2.Water 5.Dug Well 8.
3.Sewer 6.Septic 9.None

Street **1 Paved**

1.Paved 4.Proposed 7.
2.Semi Imp 5.R/W 8.
3.Gravel 6. 9.None

FLOOD PLAIN	**0**
CLASS	**1**

Sale Data

Sale Date	**8/29/2019**
Price	**40,000**
Sale Type	**1 Land Only**

1.Land 4.Mobile 7.
2.L & B 5.Other 8.
3.Building 6. 9.

Financing **9 Unknown**

1.Convent 4.Seller 7.
2.FHA/VA 5.Private 8.
3.Assumed 6.Cash 9.Unknown

Validity **1 Arms Length Sale**

1.Valid 4.Split 7.Changes
2.Related 5.Partial 8.Other
3.Distress 6.Exempt 9.

Verified **5 Public Record**

1.Buyer 4.Agent 7.Family
2.Seller 5.Pub Rec 8.Other
3.Lender 6.MLS 9.

Assessment Record

Year	Land	Buildings	Exempt	Total
2010	35,400	25,200	0	60,600
2011	35,400	25,200	0	60,600
2012	35,400	25,100	0	60,500
2013	35,400	25,100	0	60,500
2014	35,400	25,100	0	60,500
2015	108,500	78,100	0	186,600
2016	108,500	78,100	0	186,600
2017	108,500	78,100	0	186,600
2018	108,500	78,100	0	186,600
2019	44,800	0	0	44,800

Land Data

Front Foot	Type	Effective Frontage	Effective Depth	Influence Factor	Influence Code
11.Regular Lot				%	
12.Delta Triangle				%	
13.Nabla Triangle				%	
14.Rear Land				%	
15.Miscellaneous				%	
				%	
				%	
Square Foot		**Square Feet**			
16.Regular Lot				%	
17.Class I Road				%	
18.Class II Road				%	
19.Condominium				%	
20.Sound Value				%	
				%	
				%	
Fract. Acre		**Acreage/Sites**			
21.Homesite (Frac	24	1.00	100	%	0
22.Baselot (Fract	28	82.68	100	%	0
23.Misc (Fract)				%	
Acres				%	
24.Homesite				%	
25.Baselot				%	
26.Secondary				%	
27.Frontage				%	
28.Rear Land (All				%	
31.Tillable					

Total Acreage 83.68

Influence Codes

1.Unimproved
2.Condition
3.Topography
4.Size/Shape
5.Access
6.Restricted
7.Corner Infl
8.Environment
9.Fract Share

Acres

32.Farmland Tilla
33.C R P
34.Softwood-Farm
35.Mixed Wood-Far
36.Hardwood-Farm
37.Softwood-TG
38.Mixed Wood-TG
39.Hardwood-TG
40.Wasteland
41.Gravel Pit
42.Mobile Home Si
43.Excess Indust
44.Lot Improvemen
45.Tower Site
46.Miscellaneous
47.Pavement
48.Farmland Pastu

Easton

Map Lot 005-019-B | Account 315 | Location LADNER ROAD | Card 1 Of 1 | 11/26/2019

Building Style		
1.Conv.	5.Garrison	9.Gambrel
2.Ranch	6.Split	10.Saltbox
3.R Ranch	7.Contemp	11.Other
4.Cape	8.Log	12.

Dwelling Units

Other Units

Stories		
1.1	4.1.5	7.
2.2	5.1.75	8.
3.3	6.2.5	9.

Exterior Walls		
1.Wood	5.Stucco	9.Other
2.Vin/Al	6.Brick	10.
3.Compos.	7.Stone	11.
4.Asbestos	8.Concrete	12.

Roof Surface		
1.Asphalt	4.Composit	7.
2.Slate	5.Wood	8.
3.Metal	6.Other	9.

SF Masonry Trim

OPEN-3-CUSTOM

OPEN-4-CUSTOM

Year Built

Year Remodeled

Foundation		
1.Concrete	4.Wood	7.
2.C Block	5.Slab	8.
3.Br/Stone	6.Piers	9.

Basement		
1.1/4 Bmt	4.Full Bmt	7.
2.1/2 Bmt	5.None	8.
3.3/4 Bmt	6.	9.None

Bsmt Gar # Cars

Wet Basement		
1.Dry	4.	7.
2.Damp	5.	8.
3.Wet	6.	9.

SF Bsmt Living

Fin Bsmt Grade

OPEN-5-CUSTOMIZE

Heat Type **100%**		
1.HWBB/Rad	5.FWA	9.No Heat
2.HWCI	6.GravWA	10.
3.H Pump	7.Electric	11.
4.Steam	8.Fl/Wall	12.

Cool Type **0%**		
1.Refrig	4.W&C Air	7.
2.Evapor	5.	8.
3.H Pump	6.	9.None

Kitchen Style		
1.Modern	4.Obsolete	7.
2.Typical	5.	8.
3.Old Type	6.	9.None

Bath(s) Style		
1.Modern	4.Obsolete	7.
2.Typical	5.	8.
3.Old Type	6.	9.None

Rooms

Bedrooms

Full Baths

Half Baths

Addn Fixtures

Fireplaces

TRIO Software
A Division of Harris Computer Systems

Layout		
1.Typical	4.	7.
2.Inadeq	5.	8.
3.Horrid	6.	9.

Attic		
1.1/4 Fin	4.Full Fin	7.
2.1/2 Fin	5.Fl/Stair	8.
3.3/4 Fin	6.	9.None

Insulation		
1.Full	4.Minimal	7.
2.Heavy	5.Partial	8.
3.Capped	6.	9.None

Unfinished %

Grade & Factor		
1.E Grade	4.B Grade	7.
2.D Grade	5.A Grade	8.SC Grade
3.C Grade	6.AA Grade	9.Same

SQFT (Footprint)

Condition		
1.Poor	4.Avg	7.V G
2.Fair	5.Avg+	8.Exc
3.Avg-	6.Good	9.Same

Phys. % Good

Funct. % Good

Functional Code		
1.Incomp	4.Bsmt	7.
2.O-Built	5.	8.LongTerm
3.Damage	6.L-T Vaca	9.None

Econ. % Good

Economic Code		
0.None	3.No Power	7.
1.Location	4.Generate	8.
2.Encroach	9.None	9.

Entrance Code **5 Estimated**		
1.Interior	4.Vacant	7.
2.Refusal	5.Estimate	8.
3.Informed	6.Reviewed	9.

Information Code **6 Exterior**		
1.Owner	4.Agent	7.
2.Relative	5.Estimate	8.
3.Tenant	6.Exterior	9.

Date Inspected 6/25/2015

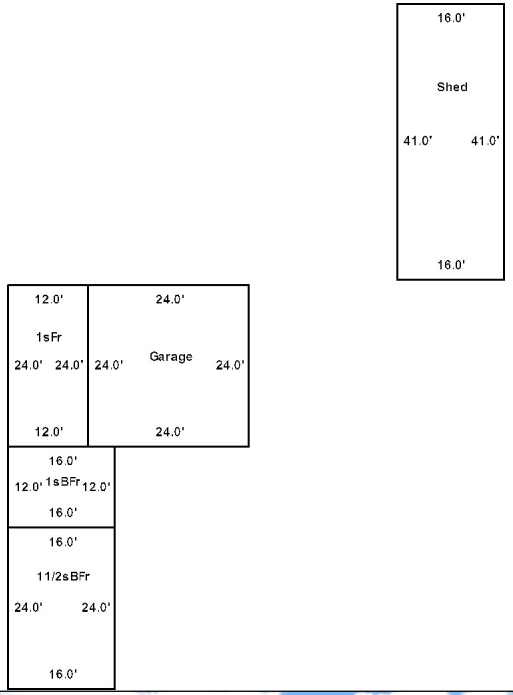

Additions, Outbuildings & Improvements

Type	Year	Units	Grade	Cond	Phys.	Funct.	Sound Value
					%	%	
					%	%	
					%	%	
					%	%	
					%	%	
					%	%	
					%	%	
					%	%	
					%	%	
					%	%	

1.One Story Fram
2.Two Story Fram
3.Three Story Fr
4.1 & 1/2 Story
5.1 & 3/4 Story
6.2 & 1/2 Story
21.Open Frame Por
22.Encl Frame Por
23.Frame Garage
24.Frame Shed
25.Frame Bay Wind
26.1SFr Overhang
27.Unfin Basement
28.Unfinished Att
29.Finished Attic