Map Lot 001-011 Account 32 Location WEST RIDGE ROAD Card 1 Of 1 9/27/2018

LERCH, HOWARD A
LERCH, L BETH
40 INDIANTOWN GAP ROAD
ANNVILLE PA 17003

B4319P178

Previous Owner
ATKINSON, MARY ANN

PO BOX 53
ORRS ISLAND ME 04066 0053
Sale Date: 8/04/2006

Inspection Witnessed By:

X Date

| No./Date | Description | Date Insp. |
|---|---|---|
| | | |
| | | |
| | | |

Notes:

**Easton**

## Property Data

| | | |
|---|---|---|
| Neighborhood | **1 Resident/Agric.** | |
| Tree Growth Year | **0** | |
| Recertifed Date | | **0** |
| Y Coordinate | | **0** |
| Zone/Land Use | **11 Residential** | |
| Secondary Zone | | |
| Topography | **2 Rolling** | **4 Below Street** |

| | | |
|---|---|---|
| 1.Level | 4.Below St | 7. |
| 2.Rolling | 5.Low | 8. |
| 3.Above St | 6.Swampy | 9. |

Utilities **9 None**

| | | |
|---|---|---|
| 1.Public | 4.Dr Well | 7.Cesspool |
| 2.Water | 5.Dug Well | 8. |
| 3.Sewer | 6.Septic | 9.None |

Street **1 Paved**

| | | |
|---|---|---|
| 1.Paved | 4.Proposed | 7. |
| 2.Semi Imp | 5.R/W | 8. |
| 3.Gravel | 6. | 9.None |

| | |
|---|---|
| FLOOD PLAIN | **0** |
| CLASS | **1** |

## Sale Data

| | |
|---|---|
| Sale Date | **8/04/2006** |
| Price | **58,000** |

Sale Type **1 Land Only**

| | | |
|---|---|---|
| 1.Land | 4.Mobile | 7. |
| 2.L & B | 5.Other | 8. |
| 3.Building | 6. | 9. |

Financing **9 Unknown**

| | | |
|---|---|---|
| 1.Convent | 4.Seller | 7. |
| 2.FHA/VA | 5.Private | 8. |
| 3.Assumed | 6.Cash | 9.Unknown |

Validity **1 Arms Length Sale**

| | | |
|---|---|---|
| 1.Valid | 4.Split | 7.Changes |
| 2.Related | 5.Partial | 8.Other |
| 3.Distress | 6.Exempt | 9. |

Verified **5 Public Record**

| | | |
|---|---|---|
| 1.Buyer | 4.Agent | 7.Family |
| 2.Seller | 5.Pub Rec | 8.Other |
| 3.Lender | 6.MLS | 9. |

## Assessment Record

| Year | Land | Buildings | Exempt | Total |
|---|---|---|---|---|
| 2010 | 2,500 | 0 | 0 | 2,500 |
| 2011 | 2,500 | 0 | 0 | 2,500 |
| 2012 | 2,500 | 0 | 0 | 2,500 |
| 2013 | 2,500 | 0 | 0 | 2,500 |
| 2014 | 2,500 | 0 | 0 | 2,500 |
| 2015 | 6,300 | 0 | 0 | 6,300 |
| 2016 | 6,300 | 0 | 0 | 6,300 |
| 2017 | 6,300 | 0 | 0 | 6,300 |
| 2018 | 6,300 | 0 | 0 | 6,300 |

## Land Data

| Front Foot | Type | Effective Frontage | Effective Depth | Influence Factor | Influence Code |
|---|---|---|---|---|---|
| 11.Regular Lot | | | | % | |
| 12.Delta Triangle | | | | % | |
| 13.Nabla Triangle | | | | % | |
| 14.Rear Land | | | | % | |
| 15.Miscellaneous | | | | % | |
| | | | | % | |
| | | | | % | |
| **Square Foot** | | **Square Feet** | | | |
| 16.Regular Lot | | | | % | |
| 17.Class I Road | | | | % | |
| 18.Class II Road | | | | % | |
| 19.Condominium | | | | % | |
| 20.Sound Value | | | | % | |
| | | | | % | |
| | | | | % | |
| **Fract. Acre** | | **Acreage/Sites** | | | |
| 21.Homesite (Frac | 25 | 1.00 | 50 | % | 3 |
| 22.Baselot (Fract | 28 | 3.00 | 100 | % | 0 |
| 23.Misc (Fract) | | | | % | |
| **Acres** | | | | % | |
| 24.Homesite | | | | % | |
| 25.Baselot | | | | % | |
| 26.Secondary | | | | % | |
| 27.Frontage | | | | % | |
| 28.Rear Land (All | | | | % | |
| 31.Tillable | | | | | |

**Total Acreage** 4.00

### Influence Codes

1.Unimproved
2.Condition
3.Topography
4.Size/Shape
5.Access
6.Restricted
7.Corner Infl
8.Environment
9.Fract Share

**Acres**

32.Farmland Tilla
33.C R P
34.Softwood-Farm
35.Mixed Wood-Far
36.Hardwood-Farm
37.Softwood-TG
38.Mixed Wood-TG
39.Hardwood-TG
40.Wasteland
41.Gravel Pit
42.Mobile Home Si
43.Excess Indust
44.Lot Improvemen
45.Tower Site
46.Miscellaneous
47.Pavement
48.Farmland Pastu

# Easton

Map Lot 001-011 | Account 32 | Location WEST RIDGE ROAD | Card 1 Of 1 | 9/27/2018

| Building Style | | |
|---|---|---|
| 1.Conv. | 5.Garrison | 9.Gambrel |
| 2.Ranch | 6.Split | 10.Saltbox |
| 3.R Ranch | 7.Contemp | 11.Other |
| 4.Cape | 8.Log | 12. |

Dwelling Units

Other Units

| Stories | | |
|---|---|---|
| 1.1 | 4.1.5 | 7. |
| 2.2 | 5.1.75 | 8. |
| 3.3 | 6.2.5 | 9. |

| Exterior Walls | | |
|---|---|---|
| 1.Wood | 5.Stucco | 9.Other |
| 2.Vin/Al | 6.Brick | 10. |
| 3.Compos. | 7.Stone | 11. |
| 4.Asbestos | 8.Concrete | 12. |

| Roof Surface | | |
|---|---|---|
| 1.Asphalt | 4.Composit | 7. |
| 2.Slate | 5.Wood | 8. |
| 3.Metal | 6.Other | 9. |

SF Masonry Trim

OPEN-3-CUSTOM

OPEN-4-CUSTOM

Year Built

Year Remodeled

| Foundation | | |
|---|---|---|
| 1.Concrete | 4.Wood | 7. |
| 2.C Block | 5.Slab | 8. |
| 3.Br/Stone | 6.Piers | 9. |

| Basement | | |
|---|---|---|
| 1.1/4 Bmt | 4.Full Bmt | 7. |
| 2.1/2 Bmt | 5.None | 8. |
| 3.3/4 Bmt | 6. | 9.None |

Bsmt Gar # Cars

| Wet Basement | | |
|---|---|---|
| 1.Dry | 4. | 7. |
| 2.Damp | 5. | 8. |
| 3.Wet | 6. | 9. |

SF Bsmt Living

Fin Bsmt Grade

OPEN-5-CUSTOMIZE

| Heat Type **100%** | | |
|---|---|---|
| 1.HWBB/Rad | 5.FWA | 9.No Heat |
| 2.HWCI | 6.GravWA | 10. |
| 3.H Pump | 7.Electric | 11. |
| 4.Steam | 8.Fl/Wall | 12. |

| Cool Type **0%** | | |
|---|---|---|
| 1.Refrig | 4.W&C Air | 7. |
| 2.Evapor | 5. | 8. |
| 3.H Pump | 6. | 9.None |

| Kitchen Style | | |
|---|---|---|
| 1.Modern | 4.Obsolete | 7. |
| 2.Typical | 5. | 8. |
| 3.Old Type | 6. | 9.None |

| Bath(s) Style | | |
|---|---|---|
| 1.Modern | 4.Obsolete | 7. |
| 2.Typical | 5. | 8. |
| 3.Old Type | 6. | 9.None |

# Rooms

# Bedrooms

# Full Baths

# Half Baths

# Addn Fixtures

# Fireplaces

TRIO Software
A Division of Harris Computer Systems

| Layout | | |
|---|---|---|
| 1.Typical | 4. | 7. |
| 2.Inadeq | 5. | 8. |
| 3.Horrid | 6. | 9. |

| Attic | | |
|---|---|---|
| 1.1/4 Fin | 4.Full Fin | 7. |
| 2.1/2 Fin | 5.Fl/Stair | 8. |
| 3.3/4 Fin | 6. | 9.None |

| Insulation | | |
|---|---|---|
| 1.Full | 4.Minimal | 7. |
| 2.Heavy | 5.Partial | 8. |
| 3.Capped | 6. | 9.None |

Unfinished %

| Grade & Factor | | |
|---|---|---|
| 1.E Grade | 4.B Grade | 7. |
| 2.D Grade | 5.A Grade | 8.SC Grade |
| 3.C Grade | 6.AA Grade | 9.Same |

SQFT (Footprint)

| Condition | | |
|---|---|---|
| 1.Poor | 4.Avg | 7.V G |
| 2.Fair | 5.Avg+ | 8.Exc |
| 3.Avg- | 6.Good | 9.Same |

Phys. % Good

Funct. % Good

| Functional Code | | |
|---|---|---|
| 1.Incomp | 4.Bsmt | 7. |
| 2.O-Built | 5. | 8.LongTerm |
| 3.Damage | 6.L-T Vaca | 9.None |

Econ. % Good

| Economic Code | | |
|---|---|---|
| 0.None | 3.No Power | 7. |
| 1.Location | 4.Generate | 8. |
| 2.Encroach | 9.None | 9. |

| Entrance Code **0** | | |
|---|---|---|
| 1.Interior | 4.Vacant | 7. |
| 2.Refusal | 5.Estimate | 8. |
| 3.Informed | 6.Reviewed | 9. |

| Information Code **0** | | |
|---|---|---|
| 1.Owner | 4.Agent | 7. |
| 2.Relative | 5.Estimate | 8. |
| 3.Tenant | 6.Exterior | 9. |

Date Inspected

## Additions, Outbuildings & Improvements

| Type | Year | Units | Grade | Cond | Phys. | Funct. | Sound Value |
|---|---|---|---|---|---|---|---|
| | | | | | % | % | |
| | | | | | % | % | |
| | | | | | % | % | |
| | | | | | % | % | |
| | | | | | % | % | |
| | | | | | % | % | |
| | | | | | % | % | |
| | | | | | % | % | |
| | | | | | % | % | |
| | | | | | % | % | |

1.One Story Fram
2.Two Story Fram
3.Three Story Fr
4.1 & 1/2 Story
5.1 & 3/4 Story
6.2 & 1/2 Story
21.Open Frame Por
22.Encl Frame Por
23.Frame Garage
24.Frame Shed
25.Frame Bay Wind
26.1SFr Overhang
27.Unfin Basement
28.Unfinished Att
29.Finished Attic

Map Lot 001-012 Account 957 Location WEST RIDGE ROAD Card 1 Of 1 9/27/2018

B. D. GRASS AND SONS, LLC
117 GRASS ROAD
BLAINE ME 04734

B5647P48

## Property Data

Neighborhood **1 Resident/Agric.**

Tree Growth Year **0**

Recertifed Date **0**

Y Coordinate **0**

Zone/Land Use **42 Rural**

Secondary Zone

Topography **1 Level** **2 Rolling**

| | | |
|---|---|---|
| 1.Level | 4.Below St | 7. |
| 2.Rolling | 5.Low | 8. |
| 3.Above St | 6.Swampy | 9. |

Utilities

| | | |
|---|---|---|
| 1.Public | 4.Dr Well | 7.Cesspool |
| 2.Water | 5.Dug Well | 8. |
| 3.Sewer | 6.Septic | 9.None |

Street

| | | |
|---|---|---|
| 1.Paved | 4.Proposed | 7. |
| 2.Semi Imp | 5.R/W | 8. |
| 3.Gravel | 6. | 9.None |

FLOOD PLAIN **0**

CLASS **1**

## Sale Data

Sale Date

Price

Sale Type

| | | |
|---|---|---|
| 1.Land | 4.Mobile | 7. |
| 2.L & B | 5.Other | 8. |
| 3.Building | 6. | 9. |

Financing

| | | |
|---|---|---|
| 1.Convent | 4.Seller | 7. |
| 2.FHA/VA | 5.Private | 8. |
| 3.Assumed | 6.Cash | 9.Unknown |

Validity

| | | |
|---|---|---|
| 1.Valid | 4.Split | 7.Changes |
| 2.Related | 5.Partial | 8.Other |
| 3.Distress | 6.Exempt | 9. |

Verified

| | | |
|---|---|---|
| 1.Buyer | 4.Agent | 7.Family |
| 2.Seller | 5.Pub Rec | 8.Other |
| 3.Lender | 6.MLS | 9. |

## Assessment Record

| Year | Land | Buildings | Exempt | Total |
|---|---|---|---|---|
| 2018 | 101,500 | 0 | 0 | 101,500 |

## Land Data

| Front Foot | Type | Effective Frontage | Effective Depth | Influence Factor | Influence Code |
|---|---|---|---|---|---|
| 11.Regular Lot | | | | % | |
| 12.Delta Triangle | | | | % | |
| 13.Nabla Triangle | | | | % | |
| 14.Rear Land | | | | % | |
| 15.Miscellaneous | | | | % | |
| | | | | % | |
| | | | | % | |
| **Square Foot** | | **Square Feet** | | | |
| 16.Regular Lot | | | | % | |
| 17.Class I Road | | | | % | |
| 18.Class II Road | | | | % | |
| 19.Condominium | | | | % | |
| 20.Sound Value | | | | % | |
| | | | | % | |
| | | | | % | |
| **Fract. Acre** | | **Acreage/Sites** | | | |
| 21.Homesite (Frac | 28 | 63.00 | 100 | % | 0 |
| 22.Baselot (Fract | 31 | 70.00 | 100 | % | 0 |
| 23.Misc (Fract) | | | | % | |
| **Acres** | | | | % | |
| 24.Homesite | | | | % | |
| 25.Baselot | | | | % | |
| 26.Secondary | | | | % | |
| 27.Frontage | | | | % | |
| 28.Rear Land (All | | | | % | |
| 31.Tillable | | | | | |

**Total Acreage** 133.00

### Influence Codes

1.Unimproved
2.Condition
3.Topography
4.Size/Shape
5.Access
6.Restricted
7.Corner Infl
8.Environment
9.Fract Share

**Acres**

32.Farmland Tilla
33.C R P
34.Softwood-Farm
35.Mixed Wood-Far
36.Hardwood-Farm
37.Softwood-TG
38.Mixed Wood-TG
39.Hardwood-TG
40.Wasteland
41.Gravel Pit
42.Mobile Home Si
43.Excess Indust
44.Lot Improvemen
45.Tower Site
46.Miscellaneous
47.Pavement
48.Farmland Pastu

Inspection Witnessed By:

X Date

| No./Date | Description | Date Insp. |
|---|---|---|
| | | |
| | | |
| | | |

Notes:

B5647P48 CONVEYS REMAINING 133.00 ACRES TO B D GRASS AND SONS LLC 3/7/17

**Easton**

# Easton

Map Lot 001-012 | Account 957 | Location WEST RIDGE ROAD | Card 1 Of 1 | 9/27/2018

| Building Style | | |
|---|---|---|
| 1.Conv. | 5.Garrison | 9.Gambrel |
| 2.Ranch | 6.Split | 10.Saltbox |
| 3.R Ranch | 7.Contemp | 11.Other |
| 4.Cape | 8.Log | 12. |

Dwelling Units

Other Units

| Stories | | |
|---|---|---|
| 1.1 | 4.1.5 | 7. |
| 2.2 | 5.1.75 | 8. |
| 3.3 | 6.2.5 | 9. |

| Exterior Walls | | |
|---|---|---|
| 1.Wood | 5.Stucco | 9.Other |
| 2.Vin/Al | 6.Brick | 10. |
| 3.Compos. | 7.Stone | 11. |
| 4.Asbestos | 8.Concrete | 12. |

| Roof Surface | | |
|---|---|---|
| 1.Asphalt | 4.Composit | 7. |
| 2.Slate | 5.Wood | 8. |
| 3.Metal | 6.Other | 9. |

SF Masonry Trim

OPEN-3-CUSTOM

OPEN-4-CUSTOM

Year Built

Year Remodeled

| Foundation | | |
|---|---|---|
| 1.Concrete | 4.Wood | 7. |
| 2.C Block | 5.Slab | 8. |
| 3.Br/Stone | 6.Piers | 9. |

| Basement | | |
|---|---|---|
| 1.1/4 Bmt | 4.Full Bmt | 7. |
| 2.1/2 Bmt | 5.None | 8. |
| 3.3/4 Bmt | 6. | 9.None |

Bsmt Gar # Cars

| Wet Basement | | |
|---|---|---|
| 1.Dry | 4. | 7. |
| 2.Damp | 5. | 8. |
| 3.Wet | 6. | 9. |

SF Bsmt Living

Fin Bsmt Grade

OPEN-5-CUSTOMIZE

| Heat Type **100%** | | |
|---|---|---|
| 1.HWBB/Rad | 5.FWA | 9.No Heat |
| 2.HWCI | 6.GravWA | 10. |
| 3.H Pump | 7.Electric | 11. |
| 4.Steam | 8.Fl/Wall | 12. |

| Cool Type **0%** | | |
|---|---|---|
| 1.Refrig | 4.W&C Air | 7. |
| 2.Evapor | 5. | 8. |
| 3.H Pump | 6. | 9.None |

| Kitchen Style | | |
|---|---|---|
| 1.Modern | 4.Obsolete | 7. |
| 2.Typical | 5. | 8. |
| 3.Old Type | 6. | 9.None |

| Bath(s) Style | | |
|---|---|---|
| 1.Modern | 4.Obsolete | 7. |
| 2.Typical | 5. | 8. |
| 3.Old Type | 6. | 9.None |

# Rooms

# Bedrooms

# Full Baths

# Half Baths

# Addn Fixtures

# Fireplaces

TRIO Software
A Division of Harris Computer Systems

| Layout | | |
|---|---|---|
| 1.Typical | 4. | 7. |
| 2.Inadeq | 5. | 8. |
| 3.Horrid | 6. | 9. |

| Attic | | |
|---|---|---|
| 1.1/4 Fin | 4.Full Fin | 7. |
| 2.1/2 Fin | 5.Fl/Stair | 8. |
| 3.3/4 Fin | 6. | 9.None |

| Insulation | | |
|---|---|---|
| 1.Full | 4.Minimal | 7. |
| 2.Heavy | 5.Partial | 8. |
| 3.Capped | 6. | 9.None |

Unfinished %

| Grade & Factor | | |
|---|---|---|
| 1.E Grade | 4.B Grade | 7. |
| 2.D Grade | 5.A Grade | 8.SC Grade |
| 3.C Grade | 6.AA Grade | 9.Same |

SQFT (Footprint)

| Condition | | |
|---|---|---|
| 1.Poor | 4.Avg | 7.V G |
| 2.Fair | 5.Avg+ | 8.Exc |
| 3.Avg- | 6.Good | 9.Same |

Phys. % Good

Funct. % Good

| Functional Code | | |
|---|---|---|
| 1.Incomp | 4.Bsmt | 7. |
| 2.O-Built | 5. | 8.LongTerm |
| 3.Damage | 6.L-T Vaca | 9.None |

Econ. % Good

| Economic Code | | |
|---|---|---|
| 0.None | 3.No Power | 7. |
| 1.Location | 4.Generate | 8. |
| 2.Encroach | 9.None | 9. |

| Entrance Code **1 Interior Inspect** | | |
|---|---|---|
| 1.Interior | 4.Vacant | 7. |
| 2.Refusal | 5.Estimate | 8. |
| 3.Informed | 6.Reviewed | 9. |

| Information Code **1 Owner** | | |
|---|---|---|
| 1.Owner | 4.Agent | 7. |
| 2.Relative | 5.Estimate | 8. |
| 3.Tenant | 6.Exterior | 9. |

Date Inspected

## Additions, Outbuildings & Improvements

| Type | Year | Units | Grade | Cond | Phys. | Funct. | Sound Value |
|---|---|---|---|---|---|---|---|
| | | | | | % | % | |
| | | | | | % | % | |
| | | | | | % | % | |
| | | | | | % | % | |
| | | | | | % | % | |
| | | | | | % | % | |
| | | | | | % | % | |
| | | | | | % | % | |
| | | | | | % | % | |
| | | | | | % | % | |

1.One Story Fram
2.Two Story Fram
3.Three Story Fr
4.1 & 1/2 Story
5.1 & 3/4 Story
6.2 & 1/2 Story
21.Open Frame Por
22.Encl Frame Por
23.Frame Garage
24.Frame Shed
25.Frame Bay Wind
26.1SFr Overhang
27.Unfin Basement
28.Unfinished Att
29.Finished Attic

Map Lot 001-012-A Account 548 Location 281 WEST RIDGE ROAD Card 1 Of 1 9/27/2018

MILBURY, DIANE E
281 WEST RIDGE RD
EASTON ME 04740

B1389P114 B4575P12 B5648P277 B5647P46 B5734P292

Previous Owner
MILBURY, MAXINE
281 WEST RIDGE RD

EASTON ME 04740
Sale Date: 5/02/2008

Inspection Witnessed By:

X Date

| No./Date | Description | Date Insp. |
|---|---|---|
| | | |
| | | |
| | | |

Notes:

*Garage -10% for half attached
B5648P277 PRIVATE EASEMENT OR RIGHT-OF-WAY FOR ACCESS TO PROPERTY FROM DINSMORE TO MILBURY
B5647P46 CONVEYS EACH OF THE GRANTORS' ONE-SEVENTH INTEREST IN THE PROPERTY TO DIANE MILBURY
B5647P53 CONVEYS TWO ACRES TO GARY MILBURY (INCLUDES POTATO HOUSE) 3/7/17
B5647P51 CONVEYS TWO ACRES TO DIANE MILBURY (INCLUDES HOUSE AND ALL OUTBUILDINGS EXCEPT FOR POTATO HOUSE) 3/7/17

**Easton**

## Property Data

Neighborhood **1 Resident/Agric.**

Tree Growth Year **0**

Recertifed Date **0**

Y Coordinate **0**

Zone/Land Use **11 Residential**

Secondary Zone

Topography **1 Level** **2 Rolling**

1.Level 4.Below St 7.
2.Rolling 5.Low 8.
3.Above St 6.Swampy 9.

Utilities **4 Drilled Well** **7 Cesspool**

1.Public 4.Dr Well 7.Cesspool
2.Water 5.Dug Well 8.
3.Sewer 6.Septic 9.None

Street **1 Paved**

1.Paved 4.Proposed 7.
2.Semi Imp 5.R/W 8.
3.Gravel 6. 9.None

FLOOD PLAIN **0**

CLASS **1**

## Sale Data

Sale Date

Price

Sale Type

1.Land 4.Mobile 7.
2.L & B 5.Other 8.
3.Building 6. 9.

Financing

1.Convent 4.Seller 7.
2.FHA/VA 5.Private 8.
3.Assumed 6.Cash 9.Unknown

Validity

1.Valid 4.Split 7.Changes
2.Related 5.Partial 8.Other
3.Distress 6.Exempt 9.

Verified

1.Buyer 4.Agent 7.Family
2.Seller 5.Pub Rec 8.Other
3.Lender 6.MLS 9.

## Assessment Record

| Year | Land | Buildings | Exempt | Total |
|---|---|---|---|---|
| 2010 | 54,900 | 31,400 | 0 | 86,300 |
| 2011 | 54,900 | 31,300 | 0 | 86,200 |
| 2012 | 54,900 | 31,300 | 0 | 86,200 |
| 2013 | 54,900 | 31,200 | 0 | 86,100 |
| 2014 | 54,900 | 31,100 | 0 | 86,000 |
| 2015 | 116,300 | 51,900 | 0 | 168,200 |
| 2016 | 116,300 | 51,900 | 15,000 | 153,200 |
| 2017 | 116,300 | 51,900 | 20,000 | 148,200 |
| 2018 | 13,800 | 51,900 | 20,000 | 45,700 |

## Land Data

| Front Foot | Type | Effective Frontage | Effective Depth | Influence Factor | Influence Code |
|---|---|---|---|---|---|
| 11.Regular Lot | | | | % | |
| 12.Delta Triangle | | | | % | |
| 13.Nabla Triangle | | | | % | |
| 14.Rear Land | | | | % | |
| 15.Miscellaneous | | | | % | |
| | | | | % | |
| | | | | % | |
| **Square Foot** | | **Square Feet** | | | |
| 16.Regular Lot | | | | % | |
| 17.Class I Road | | | | % | |
| 18.Class II Road | | | | % | |
| 19.Condominium | | | | % | |
| 20.Sound Value | | | | % | |
| | | | | % | |
| | | | | % | |
| **Fract. Acre** | | **Acreage/Sites** | | | |
| 21.Homesite (Frac | 24 | 1.00 | 100 | % | 0 |
| 22.Baselot (Fract | 28 | 1.00 | 100 | % | 0 |
| 23.Misc (Fract) | 31 | 0.00 | 100 | % | 0 |
| **Acres** | 44 | 1.00 | 50 | % | 9 |
| 24.Homesite | | | | % | |
| 25.Baselot | | | | % | |
| 26.Secondary | | | | % | |
| 27.Frontage | | | | | |
| 28.Rear Land (All | | | | | |
| 31.Tillable | | | | | |

**Total Acreage** 2.00

**Influence Codes**

1.Unimproved
2.Condition
3.Topography
4.Size/Shape
5.Access
6.Restricted
7.Corner Infl
8.Environment
9.Fract Share
**Acres**
32.Farmland Tilla
33.C R P
34.Softwood-Farm
35.Mixed Wood-Far
36.Hardwood-Farm
37.Softwood-TG
38.Mixed Wood-TG
39.Hardwood-TG
40.Wasteland
41.Gravel Pit
42.Mobile Home Si
43.Excess Indust
44.Lot Improvemen
45.Tower Site
46.Miscellaneous
47.Pavement
48.Farmland Pastu

# Easton

Map Lot 001-012-A | Account 548 | Location 281 WEST RIDGE ROAD | Card 1 Of 1 | 9/27/2018

| | | | |
|---|---|---|---|
| Building Style | **1 Conventional** | | |
| 1.Conv. | 5.Garrison | 9.Gambrel | |
| 2.Ranch | 6.Split | 10.Saltbox | |
| 3.R Ranch | 7.Contemp | 11.Other | |
| 4.Cape | 8.Log | 12. | |
| Dwelling Units | **1** | | |
| Other Units | **0** | | |
| Stories | **4 One & 1/2 Story** | | |
| 1.1 | 4.1.5 | 7. | |
| 2.2 | 5.1.75 | 8. | |
| 3.3 | 6.2.5 | 9. | |
| Exterior Walls | **3 Composition** | | |
| 1.Wood | 5.Stucco | 9.Other | |
| 2.Vin/Al | 6.Brick | 10. | |
| 3.Compos. | 7.Stone | 11. | |
| 4.Asbestos | 8.Concrete | 12. | |
| Roof Surface | **1 Asphalt Shingles** | | |
| 1.Asphalt | 4.Composit | 7. | |
| 2.Slate | 5.Wood | 8. | |
| 3.Metal | 6.Other | 9. | |
| SF Masonry Trim | **0** | | |
| OPEN-3-CUSTOM | **0** | | |
| OPEN-4-CUSTOM | **0** | | |
| Year Built | **1925** | | |
| Year Remodeled | **0** | | |
| Foundation | **3 Brick &/or Stone** | | |
| 1.Concrete | 4.Wood | 7. | |
| 2.C Block | 5.Slab | 8. | |
| 3.Br/Stone | 6.Piers | 9. | |
| Basement | **4 Full Basement** | | |
| 1.1/4 Bmt | 4.Full Bmt | 7. | |
| 2.1/2 Bmt | 5.None | 8. | |
| 3.3/4 Bmt | 6. | 9.None | |
| Bsmt Gar # Cars | **0** | | |
| Wet Basement | **2 Damp Basement** | | |
| 1.Dry | 4. | 7. | |
| 2.Damp | 5. | 8. | |
| 3.Wet | 6. | 9. | |

| | | | |
|---|---|---|---|
| SF Bsmt Living | **0** | | |
| Fin Bsmt Grade | **0 0** | | |
| OPEN-5-CUSTOMIZE | **0** | | |
| Heat Type | **100%** | **1 Hot Water BB/Radiant** | |
| 1.HWBB/Rad | 5.FWA | 9.No Heat | |
| 2.HWCI | 6.GravWA | 10. | |
| 3.H Pump | 7.Electric | 11. | |
| 4.Steam | 8.Fl/Wall | 12. | |
| Cool Type | **0%** | **9 None** | |
| 1.Refrig | 4.W&C Air | 7. | |
| 2.Evapor | 5. | 8. | |
| 3.H Pump | 6. | 9.None | |
| Kitchen Style | **2 Typical** | | |
| 1.Modern | 4.Obsolete | 7. | |
| 2.Typical | 5. | 8. | |
| 3.Old Type | 6. | 9.None | |
| Bath(s) Style | **2 Typical Bath(s)** | | |
| 1.Modern | 4.Obsolete | 7. | |
| 2.Typical | 5. | 8. | |
| 3.Old Type | 6. | 9.None | |
| # Rooms | **7** | | |
| # Bedrooms | **5** | | |
| # Full Baths | **2** | | |
| # Half Baths | **0** | | |
| # Addn Fixtures | **1** | | |
| # Fireplaces | **0** | | |

TRIO Software
A Division of Harris Computer Systems

| | | | |
|---|---|---|---|
| Layout | **1 Typical** | | |
| 1.Typical | 4. | 7. | |
| 2.Inadeq | 5. | 8. | |
| 3.Horrid | 6. | 9. | |
| Attic | **9 None** | | |
| 1.1/4 Fin | 4.Full Fin | 7. | |
| 2.1/2 Fin | 5.Fl/Stair | 8. | |
| 3.3/4 Fin | 6. | 9.None | |
| Insulation | **5 Partial** | | |
| 1.Full | 4.Minimal | 7. | |
| 2.Heavy | 5.Partial | 8. | |
| 3.Capped | 6. | 9.None | |
| Unfinished % | **0%** | | |
| Grade & Factor | **2 Fair 110%** | | |
| 1.E Grade | 4.B Grade | 7. | |
| 2.D Grade | 5.A Grade | 8.SC Grade | |
| 3.C Grade | 6.AA Grade | 9.Same | |
| SQFT (Footprint) | **812** | | |
| Condition | **3 Below Average** | | |
| 1.Poor | 4.Avg | 7.V G | |
| 2.Fair | 5.Avg+ | 8.Exc | |
| 3.Avg- | 6.Good | 9.Same | |
| Phys. % Good | **0%** | | |
| Funct. % Good | **100%** | | |
| Functional Code | **9 None** | | |
| 1.Incomp | 4.Bsmt | 7. | |
| 2.O-Built | 5. | 8.LongTerm | |
| 3.Damage | 6.L-T Vaca | 9.None | |
| Econ. % Good | **100%** | | |
| Economic Code | **None** | | |
| 0.None | 3.No Power | 7. | |
| 1.Location | 4.Generate | 8. | |
| 2.Encroach | 9.None | 9. | |
| Entrance Code | **1 Interior Inspect** | | |
| 1.Interior | 4.Vacant | 7. | |
| 2.Refusal | 5.Estimate | 8. | |
| 3.Informed | 6.Reviewed | 9. | |
| Information Code | **1 Owner** | | |
| 1.Owner | 4.Agent | 7. | |
| 2.Relative | 5.Estimate | 8. | |
| 3.Tenant | 6.Exterior | 9. | |

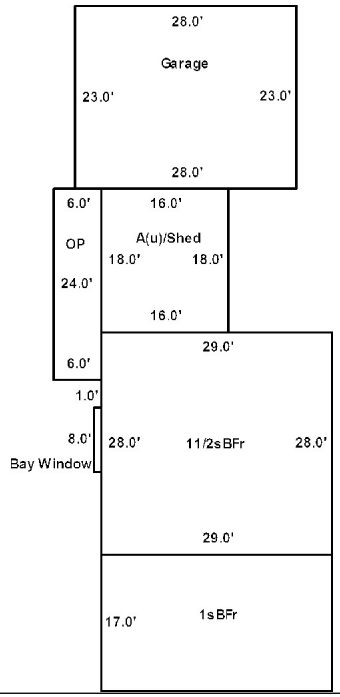


Date Inspected 6/04/2015

## Additions, Outbuildings & Improvements

| Type | Year | Units | Grade | Cond | Phys. | Funct. | Sound Value |
|---|---|---|---|---|---|---|---|
| 20 1 Story Basement | 0 | 493 | 0 0 | 0 | 0 % | 0 % | |
| 25 Frame Bay | 0 | 8 | 0 0 | 0 | 0 % | 0 % | |
| 24 Frame Shed | 0 | 288 | 0 0 | 0 | 0 % | 80 % | |
| 21 Open Frame | 1988 | 144 | 9 100 | 3 | 0 % | 100 % | |
| 23 Frame Garage | 1976 | 644 | 9 100 | 3 | 0 % | 90 % | |
| 28 Unfinished Attic | 0 | 288 | 0 0 | 0 | 0 % | 80 % | |
| | | | | | % | % | |
| | | | | | % | % | |
| | | | | | % | % | |
| | | | | | % | % | |

1.One Story Fram
2.Two Story Fram
3.Three Story Fr
4.1 & 1/2 Story
5.1 & 3/4 Story
6.2 & 1/2 Story
21.Open Frame Por
22.Encl Frame Por
23.Frame Garage
24.Frame Shed
25.Frame Bay Wind
26.1SFr Overhang
27.Unfin Basement
28.Unfinished Att
29.Finished Attic

Map Lot 001-012-B | Account 954 | Location 281 WEST RIDGE ROAD | Card 1 Of 1 | 9/27/2018

MILBURY, GARY
281 WEST RIDGE ROAD
EASTON ME 04740

B5647P53 B5734P293

## Property Data

Neighborhood **1 Resident/Agric.**

Tree Growth Year **0**

Recertifed Date **0**

Y Coordinate **0**

Zone/Land Use **11 Residential**

Secondary Zone

Topography **1 Level** **2 Rolling**

| | | |
|---|---|---|
| 1.Level | 4.Below St | 7. |
| 2.Rolling | 5.Low | 8. |
| 3.Above St | 6.Swampy | 9. |

Utilities **4 Drilled Well** **7 Cesspool**

| | | |
|---|---|---|
| 1.Public | 4.Dr Well | 7.Cesspool |
| 2.Water | 5.Dug Well | 8. |
| 3.Sewer | 6.Septic | 9.None |

Street

| | | |
|---|---|---|
| 1.Paved | 4.Proposed | 7. |
| 2.Semi Imp | 5.R/W | 8. |
| 3.Gravel | 6. | 9.None |

FLOOD PLAIN **0**

CLASS **1**

## Sale Data

Sale Date

Price

Sale Type

| | | |
|---|---|---|
| 1.Land | 4.Mobile | 7. |
| 2.L & B | 5.Other | 8. |
| 3.Building | 6. | 9. |

Financing

| | | |
|---|---|---|
| 1.Convent | 4.Seller | 7. |
| 2.FHA/VA | 5.Private | 8. |
| 3.Assumed | 6.Cash | 9.Unknown |

Validity

| | | |
|---|---|---|
| 1.Valid | 4.Split | 7.Changes |
| 2.Related | 5.Partial | 8.Other |
| 3.Distress | 6.Exempt | 9. |

Verified

| | | |
|---|---|---|
| 1.Buyer | 4.Agent | 7.Family |
| 2.Seller | 5.Pub Rec | 8.Other |
| 3.Lender | 6.MLS | 9. |

## Assessment Record

| Year | Land | Buildings | Exempt | Total |
|---|---|---|---|---|
| 2018 | 13,800 | 17,700 | 0 | 31,500 |

## Land Data

| Front Foot | Type | Effective Frontage | Effective Depth | Influence Factor | Influence Code |
|---|---|---|---|---|---|
| 11.Regular Lot | | | | % | |
| 12.Delta Triangle | | | | % | |
| 13.Nabla Triangle | | | | % | |
| 14.Rear Land | | | | % | |
| 15.Miscellaneous | | | | % | |
| | | | | % | |
| | | | | % | |
| **Square Foot** | | **Square Feet** | | | |
| 16.Regular Lot | | | | % | |
| 17.Class I Road | | | | % | |
| 18.Class II Road | | | | % | |
| 19.Condominium | | | | % | |
| 20.Sound Value | | | | % | |
| | | | | % | |
| | | | | % | |
| **Fract. Acre** | | **Acreage/Sites** | | | |
| 21.Homesite (Frac | 22 | 1.00 | | 100 % | 0 |
| 22.Baselot (Fract | 28 | 1.00 | | 100 % | 0 |
| 23.Misc (Fract) | 44 | 1.00 | | 50 % | 9 |
| **Acres** | | | | % | |
| 24.Homesite | | | | % | |
| 25.Baselot | | | | % | |
| 26.Secondary | | | | % | |
| 27.Frontage | | | | % | |
| 28.Rear Land (All | | | | | |
| 31.Tillable | | | | | |

**Total Acreage** 2.00

### Influence Codes

1.Unimproved
2.Condition
3.Topography
4.Size/Shape
5.Access
6.Restricted
7.Corner Infl
8.Environment
9.Fract Share

**Acres**

32.Farmland Tilla
33.C R P
34.Softwood-Farm
35.Mixed Wood-Far
36.Hardwood-Farm
37.Softwood-TG
38.Mixed Wood-TG
39.Hardwood-TG
40.Wasteland
41.Gravel Pit
42.Mobile Home Si
43.Excess Indust
44.Lot Improvemen
45.Tower Site
46.Miscellaneous
47.Pavement
48.Farmland Pastu

Inspection Witnessed By:

X Date

| No./Date | Description | Date Insp. |
|---|---|---|
| | | |
| | | |
| | | |

Notes:

B5648P277 PRIVATE EASEMENT OR RIGHT-OF-WAY FOR ACCESS TO PROPERTY FROM DINSMORE TO MILBURY
B5647P46 CONVEYS EACH OF THE GRANTORS' ONE-SEVENTH INTEREST IN THE PROPERTY TO DIANE MILBURY
B5647P53 CONVEYS TWO ACRES TO GARY MILBURY (INCLUDES POTATO HOUSE) 3/7/17
B5647P51 CONVEYS TWO ACRES TO DIANE MILBURY (INCLUDES HOUSE AND ALL OUTBUILDINGS EXCEPT FOR POTATO HOUSE) 3/7/17
B5647P48 CONVEYS REMAINING 133.00 ACRES TO B.D

**Easton**

# Easton

Map Lot 001-012-B | Account 954 | Location 281 WEST RIDGE ROAD | Card 1 Of 1 | 9/27/2018

| Building Style | | |
|---|---|---|
| 1.Conv. | 5.Garrison | 9.Gambrel |
| 2.Ranch | 6.Split | 10.Saltbox |
| 3.R Ranch | 7.Contemp | 11.Other |
| 4.Cape | 8.Log | 12. |

Dwelling Units

Other Units

| Stories | | |
|---|---|---|
| 1.1 | 4.1.5 | 7. |
| 2.2 | 5.1.75 | 8. |
| 3.3 | 6.2.5 | 9. |

| Exterior Walls | | |
|---|---|---|
| 1.Wood | 5.Stucco | 9.Other |
| 2.Vin/Al | 6.Brick | 10. |
| 3.Compos. | 7.Stone | 11. |
| 4.Asbestos | 8.Concrete | 12. |

| Roof Surface | | |
|---|---|---|
| 1.Asphalt | 4.Composit | 7. |
| 2.Slate | 5.Wood | 8. |
| 3.Metal | 6.Other | 9. |

SF Masonry Trim

OPEN-3-CUSTOM

OPEN-4-CUSTOM

Year Built

Year Remodeled

| Foundation | | |
|---|---|---|
| 1.Concrete | 4.Wood | 7. |
| 2.C Block | 5.Slab | 8. |
| 3.Br/Stone | 6.Piers | 9. |

| Basement | | |
|---|---|---|
| 1.1/4 Bmt | 4.Full Bmt | 7. |
| 2.1/2 Bmt | 5.None | 8. |
| 3.3/4 Bmt | 6. | 9.None |

Bsmt Gar # Cars

| Wet Basement | | |
|---|---|---|
| 1.Dry | 4. | 7. |
| 2.Damp | 5. | 8. |
| 3.Wet | 6. | 9. |

SF Bsmt Living

Fin Bsmt Grade

OPEN-5-CUSTOMIZE

| Heat Type **100%** | | |
|---|---|---|
| 1.HWBB/Rad | 5.FWA | 9.No Heat |
| 2.HWCI | 6.GravWA | 10. |
| 3.H Pump | 7.Electric | 11. |
| 4.Steam | 8.Fl/Wall | 12. |

| Cool Type **0%** | | |
|---|---|---|
| 1.Refrig | 4.W&C Air | 7. |
| 2.Evapor | 5. | 8. |
| 3.H Pump | 6. | 9.None |

| Kitchen Style | | |
|---|---|---|
| 1.Modern | 4.Obsolete | 7. |
| 2.Typical | 5. | 8. |
| 3.Old Type | 6. | 9.None |

| Bath(s) Style | | |
|---|---|---|
| 1.Modern | 4.Obsolete | 7. |
| 2.Typical | 5. | 8. |
| 3.Old Type | 6. | 9.None |

# Rooms

# Bedrooms

# Full Baths

# Half Baths

# Addn Fixtures

# Fireplaces

TRIO Software
A Division of Harris Computer Systems

| Layout | | |
|---|---|---|
| 1.Typical | 4. | 7. |
| 2.Inadeq | 5. | 8. |
| 3.Horrid | 6. | 9. |

| Attic | | |
|---|---|---|
| 1.1/4 Fin | 4.Full Fin | 7. |
| 2.1/2 Fin | 5.Fl/Stair | 8. |
| 3.3/4 Fin | 6. | 9.None |

| Insulation | | |
|---|---|---|
| 1.Full | 4.Minimal | 7. |
| 2.Heavy | 5.Partial | 8. |
| 3.Capped | 6. | 9.None |

Unfinished %

| Grade & Factor | | |
|---|---|---|
| 1.E Grade | 4.B Grade | 7. |
| 2.D Grade | 5.A Grade | 8.SC Grade |
| 3.C Grade | 6.AA Grade | 9.Same |

SQFT (Footprint)

| Condition | | |
|---|---|---|
| 1.Poor | 4.Avg | 7.V G |
| 2.Fair | 5.Avg+ | 8.Exc |
| 3.Avg- | 6.Good | 9.Same |

Phys. % Good

Funct. % Good

| Functional Code | | |
|---|---|---|
| 1.Incomp | 4.Bsmt | 7. |
| 2.O-Built | 5. | 8.LongTerm |
| 3.Damage | 6.L-T Vaca | 9.None |

Econ. % Good

| Economic Code | | |
|---|---|---|
| 0.None | 3.No Power | 7. |
| 1.Location | 4.Generate | 8. |
| 2.Encroach | 9.None | 9. |

| Entrance Code **1 Interior Inspect** | | |
|---|---|---|
| 1.Interior | 4.Vacant | 7. |
| 2.Refusal | 5.Estimate | 8. |
| 3.Informed | 6.Reviewed | 9. |

| Information Code **1 Owner** | | |
|---|---|---|
| 1.Owner | 4.Agent | 7. |
| 2.Relative | 5.Estimate | 8. |
| 3.Tenant | 6.Exterior | 9. |

Date Inspected 6/04/2015



## Additions, Outbuildings & Improvements

| Type | Year | Units | Grade | Cond | Phys. | Funct. | Sound Value |
|---|---|---|---|---|---|---|---|
| 353 Pot.Hse (Qns) | 1974 | 3200 | 2 100 | 3 | 0 % | 75 % | |
| | | | | | % | % | |
| | | | | | % | % | |
| | | | | | % | % | |
| | | | | | % | % | |
| | | | | | % | % | |
| | | | | | % | % | |
| | | | | | % | % | |
| | | | | | % | % | |
| | | | | | % | % | |

1.One Story Fram
2.Two Story Fram
3.Three Story Fr
4.1 & 1/2 Story
5.1 & 3/4 Story
6.2 & 1/2 Story
21.Open Frame Por
22.Encl Frame Por
23.Frame Garage
24.Frame Shed
25.Frame Bay Wind
26.1SFr Overhang
27.Unfin Basement
28.Unfinished Att
29.Finished Attic

Map Lot 001-013 Account 212 Location WEST RIDGE ROAD Card 1 Of 1 9/27/2018

DINSMORE, ROBERT G JR
DINSMORE, INGRID S
6832 NORTH BALTUSROL LANE
CHARLOTTE NC 28210

B2445P151 B4395P180

Previous Owner
DINSMORE, ROBERT G JR

263 WEST RIDGE RD
EASTON ME 04740
Sale Date: 12/20/2006

Inspection Witnessed By:

X Date

| No./Date | Description | Date Insp. |
|---|---|---|
| | | |
| | | |
| | | |

Notes:

Granted easement to Emera Maine for pole B5744P105 1/25/18.

**Easton**

## Property Data

Neighborhood **1 Resident/Agric.**

Tree Growth Year **0**

Recertifed Date **0**

Y Coordinate **0**

Zone/Land Use **11 Residential**

Secondary Zone

Topography **1 Level** **2 Rolling**

| | | |
|---|---|---|
| 1.Level | 4.Below St | 7. |
| 2.Rolling | 5.Low | 8. |
| 3.Above St | 6.Swampy | 9. |

Utilities **4 Drilled Well** **6 Septic System**

| | | |
|---|---|---|
| 1.Public | 4.Dr Well | 7.Cesspool |
| 2.Water | 5.Dug Well | 8. |
| 3.Sewer | 6.Septic | 9.None |

Street **1 Paved**

| | | |
|---|---|---|
| 1.Paved | 4.Proposed | 7. |
| 2.Semi Imp | 5.R/W | 8. |
| 3.Gravel | 6. | 9.None |

FLOOD PLAIN **0**

CLASS **1**

## Sale Data

Sale Date

Price

Sale Type

| | | |
|---|---|---|
| 1.Land | 4.Mobile | 7. |
| 2.L & B | 5.Other | 8. |
| 3.Building | 6. | 9. |

Financing

| | | |
|---|---|---|
| 1.Convent | 4.Seller | 7. |
| 2.FHA/VA | 5.Private | 8. |
| 3.Assumed | 6.Cash | 9.Unknown |

Validity

| | | |
|---|---|---|
| 1.Valid | 4.Split | 7.Changes |
| 2.Related | 5.Partial | 8.Other |
| 3.Distress | 6.Exempt | 9. |

Verified

| | | |
|---|---|---|
| 1.Buyer | 4.Agent | 7.Family |
| 2.Seller | 5.Pub Rec | 8.Other |
| 3.Lender | 6.MLS | 9. |

## Assessment Record

| Year | Land | Buildings | Exempt | Total |
|---|---|---|---|---|
| 2010 | 45,900 | 29,200 | 0 | 75,100 |
| 2011 | 45,900 | 29,200 | 0 | 75,100 |
| 2012 | 45,900 | 29,100 | 0 | 75,000 |
| 2013 | 45,900 | 74,400 | 0 | 120,300 |
| 2014 | 45,900 | 74,400 | 0 | 120,300 |
| 2015 | 79,500 | 154,900 | 0 | 234,400 |
| 2016 | 79,500 | 154,900 | 0 | 234,400 |
| 2017 | 79,500 | 154,900 | 0 | 234,400 |
| 2018 | 79,500 | 154,900 | 0 | 234,400 |

## Land Data

| Front Foot | Type | Effective Frontage | Effective Depth | Influence Factor | Influence Code |
|---|---|---|---|---|---|
| 11.Regular Lot | | | | % | |
| 12.Delta Triangle | | | | % | |
| 13.Nabla Triangle | | | | % | |
| 14.Rear Land | | | | % | |
| 15.Miscellaneous | | | | % | |
| | | | | % | |
| | | | | % | |
| **Square Foot** | | **Square Feet** | | | |
| 16.Regular Lot | | | | % | |
| 17.Class I Road | | | | % | |
| 18.Class II Road | | | | % | |
| 19.Condominium | | | | % | |
| 20.Sound Value | | | | % | |
| | | | | % | |
| | | | | % | |
| **Fract. Acre** | | **Acreage/Sites** | | | |
| 21.Homesite (Frac | 24 | 1.00 | 100 | % | 0 |
| 22.Baselot (Fract | 28 | 115.00 | 100 | % | 0 |
| 23.Misc (Fract) | 31 | 5.00 | 100 | % | 0 |
| **Acres** | 44 | 1.00 | 100 | % | 0 |
| 24.Homesite | | | | % | |
| 25.Baselot | | | | % | |
| 26.Secondary | | | | % | |
| 27.Frontage | | | | | |
| 28.Rear Land (All | | | | | |
| 31.Tillable | | | | | |

**Total Acreage** 121.00

### Influence Codes

1.Unimproved
2.Condition
3.Topography
4.Size/Shape
5.Access
6.Restricted
7.Corner Infl
8.Environment
9.Fract Share

**Acres**

32.Farmland Tilla
33.C R P
34.Softwood-Farm
35.Mixed Wood-Far
36.Hardwood-Farm
37.Softwood-TG
38.Mixed Wood-TG
39.Hardwood-TG
40.Wasteland
41.Gravel Pit
42.Mobile Home Si
43.Excess Indust
44.Lot Improvemen
45.Tower Site
46.Miscellaneous
47.Pavement
48.Farmland Pastu

# Easton

Map Lot 001-013 | Account 212 | Location WEST RIDGE ROAD | Card 1 Of 1 | 9/27/2018

| | | | |
|---|---|---|---|
| Building Style | **1 Conventional** | | |
| 1.Conv. | 5.Garrison | 9.Gambrel | |
| 2.Ranch | 6.Split | 10.Saltbox | |
| 3.R Ranch | 7.Contemp | 11.Other | |
| 4.Cape | 8.Log | 12. | |
| Dwelling Units | **1** | | |
| Other Units | **0** | | |
| Stories | **4 One & 1/2 Story** | | |
| 1.1 | 4.1.5 | 7. | |
| 2.2 | 5.1.75 | 8. | |
| 3.3 | 6.2.5 | 9. | |
| Exterior Walls | **8 Concrete** | | |
| 1.Wood | 5.Stucco | 9.Other | |
| 2.Vin/Al | 6.Brick | 10. | |
| 3.Compos. | 7.Stone | 11. | |
| 4.Asbestos | 8.Concrete | 12. | |
| Roof Surface | **1 Asphalt Shingles** | | |
| 1.Asphalt | 4.Composit | 7. | |
| 2.Slate | 5.Wood | 8. | |
| 3.Metal | 6.Other | 9. | |
| SF Masonry Trim | **0** | | |
| OPEN-3-CUSTOM | **0** | | |
| OPEN-4-CUSTOM | **0** | | |
| Year Built | **1870** | | |
| Year Remodeled | **2012** | | |
| Foundation | **1 Concrete** | | |
| 1.Concrete | 4.Wood | 7. | |
| 2.C Block | 5.Slab | 8. | |
| 3.Br/Stone | 6.Piers | 9. | |
| Basement | **4 Full Basement** | | |
| 1.1/4 Bmt | 4.Full Bmt | 7. | |
| 2.1/2 Bmt | 5.None | 8. | |
| 3.3/4 Bmt | 6. | 9.None | |
| Bsmt Gar # Cars | **0** | | |
| Wet Basement | **1 Dry Basement** | | |
| 1.Dry | 4. | 7. | |
| 2.Damp | 5. | 8. | |
| 3.Wet | 6. | 9. | |

| | | | |
|---|---|---|---|
| SF Bsmt Living | **0** | | |
| Fin Bsmt Grade | **0 0** | | |
| OPEN-5-CUSTOMIZE | **0** | | |
| Heat Type | **100%** | **1 Hot Water BB/Radiant** | |
| 1.HWBB/Rad | 5.FWA | 9.No Heat | |
| 2.HWCI | 6.GravWA | 10. | |
| 3.H Pump | 7.Electric | 11. | |
| 4.Steam | 8.Fl/Wall | 12. | |
| Cool Type | **0%** | **9 None** | |
| 1.Refrig | 4.W&C Air | 7. | |
| 2.Evapor | 5. | 8. | |
| 3.H Pump | 6. | 9.None | |
| Kitchen Style | **2 Typical** | | |
| 1.Modern | 4.Obsolete | 7. | |
| 2.Typical | 5. | 8. | |
| 3.Old Type | 6. | 9.None | |
| Bath(s) Style | **2 Typical Bath(s)** | | |
| 1.Modern | 4.Obsolete | 7. | |
| 2.Typical | 5. | 8. | |
| 3.Old Type | 6. | 9.None | |
| # Rooms | **7** | | |
| # Bedrooms | **3** | | |
| # Full Baths | **2** | | |
| # Half Baths | **0** | | |
| # Addn Fixtures | **0** | | |
| # Fireplaces | **0** | | |

TRIO Software
A Division of Harris Computer Systems

| | | | |
|---|---|---|---|
| Layout | **1 Typical** | | |
| 1.Typical | 4. | 7. | |
| 2.Inadeq | 5. | 8. | |
| 3.Horrid | 6. | 9. | |
| Attic | **9 None** | | |
| 1.1/4 Fin | 4.Full Fin | 7. | |
| 2.1/2 Fin | 5.Fl/Stair | 8. | |
| 3.3/4 Fin | 6. | 9.None | |
| Insulation | **1 Full** | | |
| 1.Full | 4.Minimal | 7. | |
| 2.Heavy | 5.Partial | 8. | |
| 3.Capped | 6. | 9.None | |
| Unfinished % | **0%** | | |
| Grade & Factor | **4 Good 100%** | | |
| 1.E Grade | 4.B Grade | 7. | |
| 2.D Grade | 5.A Grade | 8.SC Grade | |
| 3.C Grade | 6.AA Grade | 9.Same | |
| SQFT (Footprint) | **660** | | |
| Condition | **8 Excellent** | | |
| 1.Poor | 4.Avg | 7.V G | |
| 2.Fair | 5.Avg+ | 8.Exc | |
| 3.Avg- | 6.Good | 9.Same | |
| Phys. % Good | **0%** | | |
| Funct. % Good | **100%** | | |
| Functional Code | **9 None** | | |
| 1.Incomp | 4.Bsmt | 7. | |
| 2.O-Built | 5. | 8.LongTerm | |
| 3.Damage | 6.L-T Vaca | 9.None | |
| Econ. % Good | **100%** | | |
| Economic Code | **None** | | |
| 0.None | 3.No Power | 7. | |
| 1.Location | 4.Generate | 8. | |
| 2.Encroach | 9.None | 9. | |
| Entrance Code | **5 Estimated** | | |
| 1.Interior | 4.Vacant | 7. | |
| 2.Refusal | 5.Estimate | 8. | |
| 3.Informed | 6.Reviewed | 9. | |
| Information Code | **6 Exterior** | | |
| 1.Owner | 4.Agent | 7. | |
| 2.Relative | 5.Estimate | 8. | |
| 3.Tenant | 6.Exterior | 9. | |

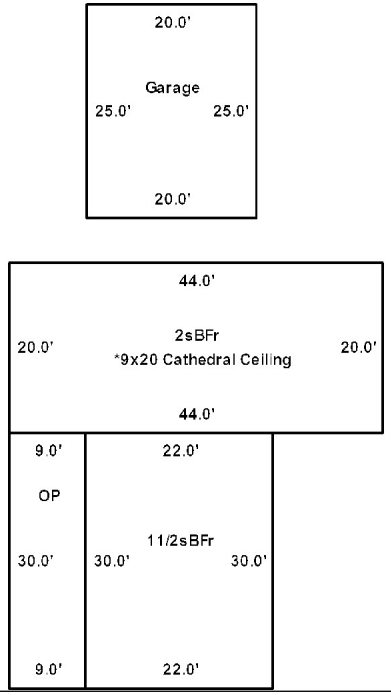


Date Inspected 6/03/2015

## Additions, Outbuildings & Improvements

| Type | Year | Units | Grade | Cond | Phys. | Funct. | Sound Value |
|---|---|---|---|---|---|---|---|
| 21 Open Frame | 2012 | 270 | 9 100 | 4 | 0 % | 100 % | |
| 2 Two Story Frame | 2012 | 880 | 9 100 | 4 | 0 % | 100 % | |
| 27 Unfin Basement | 2012 | 880 | 9 100 | 4 | 0 % | 100 % | |
| 23 Frame Garage | 1986 | 500 | 2 100 | 3 | 0 % | 100 % | |
| | | | | | % | % | |
| | | | | | % | % | |
| | | | | | % | % | |
| | | | | | % | % | |
| | | | | | % | % | |
| | | | | | % | % | |

1.One Story Fram
2.Two Story Fram
3.Three Story Fr
4.1 & 1/2 Story
5.1 & 3/4 Story
6.2 & 1/2 Story
21.Open Frame Por
22.Encl Frame Por
23.Frame Garage
24.Frame Shed
25.Frame Bay Wind
26.1SFr Overhang
27.Unfin Basement
28.Unfinished Att
29.Finished Attic

Map Lot 001-014 Account 611 Location WEST RIDGE ROAD Card 1 Of 1 9/27/2018

PATTERSON, KORRIN L
245 WEST RIDGE RD
EASTON ME 04740

B3857P136 B5645P206 B5670P228

Previous Owner
PATTERSON, SUSAN H.
245 WEST RIDGE RD

EASTON ME 04740
Sale Date: 6/21/2017

Previous Owner
PATTERSON, WAYNE
245 WEST RIDGE RD

EASTON ME 04740
Sale Date: 4/01/2017

Inspection Witnessed By:

X Date

| No./Date | Description | Date Insp. |
|---|---|---|
| | | |
| | | |
| | | |

Notes:

## Property Data

Neighborhood **1 Resident/Agric.**

Tree Growth Year **0**

Recertifed Date **0**

Y Coordinate **0**

Zone/Land Use **11 Residential**

Secondary Zone

Topography **1 Level** **2 Rolling**

1.Level 4.Below St 7.
2.Rolling 5.Low 8.
3.Above St 6.Swampy 9.

Utilities **9 None**

1.Public 4.Dr Well 7.Cesspool
2.Water 5.Dug Well 8.
3.Sewer 6.Septic 9.None

Street **1 Paved**

1.Paved 4.Proposed 7.
2.Semi Imp 5.R/W 8.
3.Gravel 6. 9.None

FLOOD PLAIN **0**

CLASS **1**

## Sale Data

Sale Date **6/21/2017**

Price

Sale Type **1 Land Only**

1.Land 4.Mobile 7.
2.L & B 5.Other 8.
3.Building 6. 9.

Financing **9 Unknown**

1.Convent 4.Seller 7.
2.FHA/VA 5.Private 8.
3.Assumed 6.Cash 9.Unknown

Validity **2 Related Parties**

1.Valid 4.Split 7.Changes
2.Related 5.Partial 8.Other
3.Distress 6.Exempt 9.

Verified **5 Public Record**

1.Buyer 4.Agent 7.Family
2.Seller 5.Pub Rec 8.Other
3.Lender 6.MLS 9.

## Assessment Record

| Year | Land | Buildings | Exempt | Total |
|---|---|---|---|---|
| 2010 | 12,900 | 0 | 0 | 12,900 |
| 2011 | 12,900 | 0 | 0 | 12,900 |
| 2012 | 12,900 | 0 | 0 | 12,900 |
| 2013 | 12,900 | 0 | 0 | 12,900 |
| 2014 | 12,900 | 0 | 0 | 12,900 |
| 2015 | 35,000 | 0 | 0 | 35,000 |
| 2016 | 35,000 | 0 | 0 | 35,000 |
| 2017 | 35,000 | 0 | 0 | 35,000 |
| 2018 | 35,000 | 0 | 0 | 35,000 |

## Land Data

| Front Foot | Type | Effective Frontage | Effective Depth | Influence Factor | Influence Code |
|---|---|---|---|---|---|
| 11.Regular Lot | | | | % | |
| 12.Delta Triangle | | | | % | |
| 13.Nabla Triangle | | | | % | |
| 14.Rear Land | | | | % | |
| 15.Miscellaneous | | | | % | |
| | | | | % | |
| | | | | % | |
| **Square Foot** | | **Square Feet** | | | |
| 16.Regular Lot | | | | % | |
| 17.Class I Road | | | | % | |
| 18.Class II Road | | | | % | |
| 19.Condominium | | | | % | |
| 20.Sound Value | | | | % | |
| | | | | % | |
| | | | | % | |
| **Fract. Acre** | | **Acreage/Sites** | | | |
| 21.Homesite (Frac | 25 | 1.00 | 100 | % | 0 |
| 22.Baselot (Fract | 28 | 51.00 | 100 | % | 0 |
| 23.Misc (Fract) | | | | % | |
| **Acres** | | | | % | |
| 24.Homesite | | | | % | |
| 25.Baselot | | | | % | |
| 26.Secondary | | | | % | |
| 27.Frontage | | | | % | |
| 28.Rear Land (All | | | | % | |
| 31.Tillable | | | | | |

**Total Acreage** 52.00

### Influence Codes

1.Unimproved
2.Condition
3.Topography
4.Size/Shape
5.Access
6.Restricted
7.Corner Infl
8.Environment
9.Fract Share

**Acres**

32.Farmland Tilla
33.C R P
34.Softwood-Farm
35.Mixed Wood-Far
36.Hardwood-Farm
37.Softwood-TG
38.Mixed Wood-TG
39.Hardwood-TG
40.Wasteland
41.Gravel Pit
42.Mobile Home Si
43.Excess Indust
44.Lot Improvemen
45.Tower Site
46.Miscellaneous
47.Pavement
48.Farmland Pastu

**Easton**

# Easton

Map Lot 001-014 | Account 611 | Location WEST RIDGE ROAD | Card 1 Of 1 | 9/27/2018

| Building Style | | |
|---|---|---|
| 1.Conv. | 5.Garrison | 9.Gambrel |
| 2.Ranch | 6.Split | 10.Saltbox |
| 3.R Ranch | 7.Contemp | 11.Other |
| 4.Cape | 8.Log | 12. |

Dwelling Units

Other Units

| Stories | | |
|---|---|---|
| 1.1 | 4.1.5 | 7. |
| 2.2 | 5.1.75 | 8. |
| 3.3 | 6.2.5 | 9. |

| Exterior Walls | | |
|---|---|---|
| 1.Wood | 5.Stucco | 9.Other |
| 2.Vin/Al | 6.Brick | 10. |
| 3.Compos. | 7.Stone | 11. |
| 4.Asbestos | 8.Concrete | 12. |

| Roof Surface | | |
|---|---|---|
| 1.Asphalt | 4.Composit | 7. |
| 2.Slate | 5.Wood | 8. |
| 3.Metal | 6.Other | 9. |

SF Masonry Trim

OPEN-3-CUSTOM

OPEN-4-CUSTOM

Year Built

Year Remodeled

| Foundation | | |
|---|---|---|
| 1.Concrete | 4.Wood | 7. |
| 2.C Block | 5.Slab | 8. |
| 3.Br/Stone | 6.Piers | 9. |

| Basement | | |
|---|---|---|
| 1.1/4 Bmt | 4.Full Bmt | 7. |
| 2.1/2 Bmt | 5.None | 8. |
| 3.3/4 Bmt | 6. | 9.None |

Bsmt Gar # Cars

| Wet Basement | | |
|---|---|---|
| 1.Dry | 4. | 7. |
| 2.Damp | 5. | 8. |
| 3.Wet | 6. | 9. |

SF Bsmt Living

Fin Bsmt Grade

OPEN-5-CUSTOMIZE

| Heat Type **100%** | | |
|---|---|---|
| 1.HWBB/Rad | 5.FWA | 9.No Heat |
| 2.HWCI | 6.GravWA | 10. |
| 3.H Pump | 7.Electric | 11. |
| 4.Steam | 8.Fl/Wall | 12. |

| Cool Type **0%** | | |
|---|---|---|
| 1.Refrig | 4.W&C Air | 7. |
| 2.Evapor | 5. | 8. |
| 3.H Pump | 6. | 9.None |

| Kitchen Style | | |
|---|---|---|
| 1.Modern | 4.Obsolete | 7. |
| 2.Typical | 5. | 8. |
| 3.Old Type | 6. | 9.None |

| Bath(s) Style | | |
|---|---|---|
| 1.Modern | 4.Obsolete | 7. |
| 2.Typical | 5. | 8. |
| 3.Old Type | 6. | 9.None |

# Rooms

# Bedrooms

# Full Baths

# Half Baths

# Addn Fixtures

# Fireplaces

TRIO Software
A Division of Harris Computer Systems

| Layout | | |
|---|---|---|
| 1.Typical | 4. | 7. |
| 2.Inadeq | 5. | 8. |
| 3.Horrid | 6. | 9. |

| Attic | | |
|---|---|---|
| 1.1/4 Fin | 4.Full Fin | 7. |
| 2.1/2 Fin | 5.Fl/Stair | 8. |
| 3.3/4 Fin | 6. | 9.None |

| Insulation | | |
|---|---|---|
| 1.Full | 4.Minimal | 7. |
| 2.Heavy | 5.Partial | 8. |
| 3.Capped | 6. | 9.None |

Unfinished %

| Grade & Factor | | |
|---|---|---|
| 1.E Grade | 4.B Grade | 7. |
| 2.D Grade | 5.A Grade | 8.SC Grade |
| 3.C Grade | 6.AA Grade | 9.Same |

SQFT (Footprint)

| Condition | | |
|---|---|---|
| 1.Poor | 4.Avg | 7.V G |
| 2.Fair | 5.Avg+ | 8.Exc |
| 3.Avg- | 6.Good | 9.Same |

Phys. % Good

Funct. % Good

| Functional Code | | |
|---|---|---|
| 1.Incomp | 4.Bsmt | 7. |
| 2.O-Built | 5. | 8.LongTerm |
| 3.Damage | 6.L-T Vaca | 9.None |

Econ. % Good

| Economic Code | | |
|---|---|---|
| 0.None | 3.No Power | 7. |
| 1.Location | 4.Generate | 8. |
| 2.Encroach | 9.None | 9. |

| Entrance Code **0** | | |
|---|---|---|
| 1.Interior | 4.Vacant | 7. |
| 2.Refusal | 5.Estimate | 8. |
| 3.Informed | 6.Reviewed | 9. |

| Information Code **0** | | |
|---|---|---|
| 1.Owner | 4.Agent | 7. |
| 2.Relative | 5.Estimate | 8. |
| 3.Tenant | 6.Exterior | 9. |

Date Inspected

## Additions, Outbuildings & Improvements

| Type | Year | Units | Grade | Cond | Phys. | Funct. | Sound Value |
|---|---|---|---|---|---|---|---|
| | | | | | % | % | |
| | | | | | % | % | |
| | | | | | % | % | |
| | | | | | % | % | |
| | | | | | % | % | |
| | | | | | % | % | |
| | | | | | % | % | |
| | | | | | % | % | |
| | | | | | % | % | |
| | | | | | % | % | |

1.One Story Fram
2.Two Story Fram
3.Three Story Fr
4.1 & 1/2 Story
5.1 & 3/4 Story
6.2 & 1/2 Story
21.Open Frame Por
22.Encl Frame Por
23.Frame Garage
24.Frame Shed
25.Frame Bay Wind
26.1SFr Overhang
27.Unfin Basement
28.Unfinished Att
29.Finished Attic

Map Lot 001-014-A | Account 608 | Location 245 WEST RIDGE ROAD | Card 1 Of 2 | 9/27/2018

PATTERSON, KORRIN L
245 WEST RIDGE ROAD
EASTON ME 04740

B5288P98

Previous Owner
PATTERSON, WAYNE
245 WEST RIDGE RD

EASTON ME 04740
Sale Date: 4/03/2014

Inspection Witnessed By:

X Date

| No./Date | Description | Date Insp. |
|---|---|---|
| | | |
| | | |
| | | |

Notes:

**Easton**

## Property Data

| | |
|---|---|
| Neighborhood | **1 Resident/Agric.** |
| Tree Growth Year | **0** |
| Recertifed Date | **0** |
| Y Coordinate | **0** |
| Zone/Land Use | **11 Residential** |
| Secondary Zone | |
| Topography | **1 Level** **2 Rolling** |

| | | |
|---|---|---|
| 1.Level | 4.Below St | 7. |
| 2.Rolling | 5.Low | 8. |
| 3.Above St | 6.Swampy | 9. |

Utilities **4 Drilled Well** **6 Septic System**

| | | |
|---|---|---|
| 1.Public | 4.Dr Well | 7.Cesspool |
| 2.Water | 5.Dug Well | 8. |
| 3.Sewer | 6.Septic | 9.None |

Street **1 Paved**

| | | |
|---|---|---|
| 1.Paved | 4.Proposed | 7. |
| 2.Semi Imp | 5.R/W | 8. |
| 3.Gravel | 6. | 9.None |

| | |
|---|---|
| FLOOD PLAIN | **0** |
| CLASS | **1** |

## Sale Data

| | |
|---|---|
| Sale Date | **4/03/2014** |
| Price | **52,700** |

Sale Type **2 Land & Buildings**

| | | |
|---|---|---|
| 1.Land | 4.Mobile | 7. |
| 2.L & B | 5.Other | 8. |
| 3.Building | 6. | 9. |

Financing **9 Unknown**

| | | |
|---|---|---|
| 1.Convent | 4.Seller | 7. |
| 2.FHA/VA | 5.Private | 8. |
| 3.Assumed | 6.Cash | 9.Unknown |

Validity **2 Related Parties**

| | | |
|---|---|---|
| 1.Valid | 4.Split | 7.Changes |
| 2.Related | 5.Partial | 8.Other |
| 3.Distress | 6.Exempt | 9. |

Verified **5 Public Record**

| | | |
|---|---|---|
| 1.Buyer | 4.Agent | 7.Family |
| 2.Seller | 5.Pub Rec | 8.Other |
| 3.Lender | 6.MLS | 9. |

## Assessment Record

| Year | Land | Buildings | Exempt | Total |
|---|---|---|---|---|
| 2010 | 12,500 | 21,700 | 6,050 | 28,150 |
| 2011 | 12,500 | 21,700 | 6,050 | 28,150 |
| 2012 | 12,500 | 21,700 | 5,940 | 28,260 |
| 2013 | 12,500 | 21,700 | 6,160 | 28,040 |
| 2014 | 12,500 | 21,700 | 6,160 | 28,040 |
| 2015 | 36,500 | 46,800 | 0 | 83,300 |
| 2016 | 36,500 | 46,800 | 0 | 83,300 |
| 2017 | 36,500 | 46,800 | 0 | 83,300 |
| 2018 | 36,500 | 46,800 | 0 | 83,300 |

## Land Data

| Front Foot | Type | Effective Frontage | Effective Depth | Influence Factor | Influence Code |
|---|---|---|---|---|---|
| 11.Regular Lot | | | | % | |
| 12.Delta Triangle | | | | % | |
| 13.Nabla Triangle | | | | % | |
| 14.Rear Land | | | | % | |
| 15.Miscellaneous | | | | % | |
| | | | | % | |
| | | | | % | |
| **Square Foot** | | **Square Feet** | | | |
| 16.Regular Lot | | | | % | |
| 17.Class I Road | | | | % | |
| 18.Class II Road | | | | % | |
| 19.Condominium | | | | % | |
| 20.Sound Value | | | | % | |
| | | | | % | |
| | | | | % | |
| **Fract. Acre** | | **Acreage/Sites** | | | |
| 21.Homesite (Frac | 24 | 1.00 | 100 | % | 0 |
| 22.Baselot (Fract | 28 | 39.00 | 100 | % | 0 |
| 23.Misc (Fract) | 44 | 1.00 | 100 | % | 0 |
| **Acres** | | | | % | |
| 24.Homesite | | | | % | |
| 25.Baselot | | | | % | |
| 26.Secondary | | | | % | |
| 27.Frontage | | | | % | |
| 28.Rear Land (All | | | | | |
| 31.Tillable | | | | | |

**Total Acreage** 40.00

### Influence Codes

1.Unimproved
2.Condition
3.Topography
4.Size/Shape
5.Access
6.Restricted
7.Corner Infl
8.Environment
9.Fract Share

**Acres**

32.Farmland Tilla
33.C R P
34.Softwood-Farm
35.Mixed Wood-Far
36.Hardwood-Farm
37.Softwood-TG
38.Mixed Wood-TG
39.Hardwood-TG
40.Wasteland
41.Gravel Pit
42.Mobile Home Si
43.Excess Indust
44.Lot Improvemen
45.Tower Site
46.Miscellaneous
47.Pavement
48.Farmland Pastu

# Easton

Map Lot 001-014-A | Account 608 | Location 245 WEST RIDGE ROAD | Card 1 Of 2 | 9/27/2018

| | | | |
|---|---|---|---|
| Building Style | **1 Conventional** | | |
| 1.Conv. | 5.Garrison | 9.Gambrel | |
| 2.Ranch | 6.Split | 10.Saltbox | |
| 3.R Ranch | 7.Contemp | 11.Other | |
| 4.Cape | 8.Log | 12. | |
| Dwelling Units | **1** | | |
| Other Units | **0** | | |
| Stories | **4 One & 1/2 Story** | | |
| 1.1 | 4.1.5 | 7. | |
| 2.2 | 5.1.75 | 8. | |
| 3.3 | 6.2.5 | 9. | |
| Exterior Walls | **2 Vinyl/Aluminum** | | |
| 1.Wood | 5.Stucco | 9.Other | |
| 2.Vin/Al | 6.Brick | 10. | |
| 3.Compos. | 7.Stone | 11. | |
| 4.Asbestos | 8.Concrete | 12. | |
| Roof Surface | **3 Sheet Metal** | | |
| 1.Asphalt | 4.Composit | 7. | |
| 2.Slate | 5.Wood | 8. | |
| 3.Metal | 6.Other | 9. | |
| SF Masonry Trim | **0** | | |
| OPEN-3-CUSTOM | **0** | | |
| OPEN-4-CUSTOM | **0** | | |
| Year Built | **1881** | | |
| Year Remodeled | **0** | | |
| Foundation | **3 Brick &/or Stone** | | |
| 1.Concrete | 4.Wood | 7. | |
| 2.C Block | 5.Slab | 8. | |
| 3.Br/Stone | 6.Piers | 9. | |
| Basement | **3 3/4 Basement** | | |
| 1.1/4 Bmt | 4.Full Bmt | 7. | |
| 2.1/2 Bmt | 5.None | 8. | |
| 3.3/4 Bmt | 6. | 9.None | |
| Bsmt Gar # Cars | **0** | | |
| Wet Basement | **2 Damp Basement** | | |
| 1.Dry | 4. | 7. | |
| 2.Damp | 5. | 8. | |
| 3.Wet | 6. | 9. | |

| | | | |
|---|---|---|---|
| SF Bsmt Living | **0** | | |
| Fin Bsmt Grade | **0 0** | | |
| OPEN-5-CUSTOMIZE | **0** | | |
| Heat Type | **100%** | **1 Hot Water BB/Radiant** | |
| 1.HWBB/Rad | 5.FWA | 9.No Heat | |
| 2.HWCI | 6.GravWA | 10. | |
| 3.H Pump | 7.Electric | 11. | |
| 4.Steam | 8.Fl/Wall | 12. | |
| Cool Type | **0%** | **9 None** | |
| 1.Refrig | 4.W&C Air | 7. | |
| 2.Evapor | 5. | 8. | |
| 3.H Pump | 6. | 9.None | |
| Kitchen Style | **2 Typical** | | |
| 1.Modern | 4.Obsolete | 7. | |
| 2.Typical | 5. | 8. | |
| 3.Old Type | 6. | 9.None | |
| Bath(s) Style | **2 Typical Bath(s)** | | |
| 1.Modern | 4.Obsolete | 7. | |
| 2.Typical | 5. | 8. | |
| 3.Old Type | 6. | 9.None | |
| # Rooms | **7** | | |
| # Bedrooms | **4** | | |
| # Full Baths | **1** | | |
| # Half Baths | **0** | | |
| # Addn Fixtures | **0** | | |
| # Fireplaces | **0** | | |

TRIO Software
A Division of Harris Computer Systems

| | | | |
|---|---|---|---|
| Layout | **1 Typical** | | |
| 1.Typical | 4. | 7. | |
| 2.Inadeq | 5. | 8. | |
| 3.Horrid | 6. | 9. | |
| Attic | **9 None** | | |
| 1.1/4 Fin | 4.Full Fin | 7. | |
| 2.1/2 Fin | 5.Fl/Stair | 8. | |
| 3.3/4 Fin | 6. | 9.None | |
| Insulation | **5 Partial** | | |
| 1.Full | 4.Minimal | 7. | |
| 2.Heavy | 5.Partial | 8. | |
| 3.Capped | 6. | 9.None | |
| Unfinished % | **0%** | | |
| Grade & Factor | **2 Fair 115%** | | |
| 1.E Grade | 4.B Grade | 7. | |
| 2.D Grade | 5.A Grade | 8.SC Grade | |
| 3.C Grade | 6.AA Grade | 9.Same | |
| SQFT (Footprint) | **814** | | |
| Condition | **5 Above Average** | | |
| 1.Poor | 4.Avg | 7.V G | |
| 2.Fair | 5.Avg+ | 8.Exc | |
| 3.Avg- | 6.Good | 9.Same | |
| Phys. % Good | **0%** | | |
| Funct. % Good | **100%** | | |
| Functional Code | **9 None** | | |
| 1.Incomp | 4.Bsmt | 7. | |
| 2.O-Built | 5. | 8.LongTerm | |
| 3.Damage | 6.L-T Vaca | 9.None | |
| Econ. % Good | **100%** | | |
| Economic Code | **None** | | |
| 0.None | 3.No Power | 7. | |
| 1.Location | 4.Generate | 8. | |
| 2.Encroach | 9.None | 9. | |
| Entrance Code | **1 Interior Inspect** | | |
| 1.Interior | 4.Vacant | 7. | |
| 2.Refusal | 5.Estimate | 8. | |
| 3.Informed | 6.Reviewed | 9. | |
| Information Code | **1 Owner** | | |
| 1.Owner | 4.Agent | 7. | |
| 2.Relative | 5.Estimate | 8. | |
| 3.Tenant | 6.Exterior | 9. | |

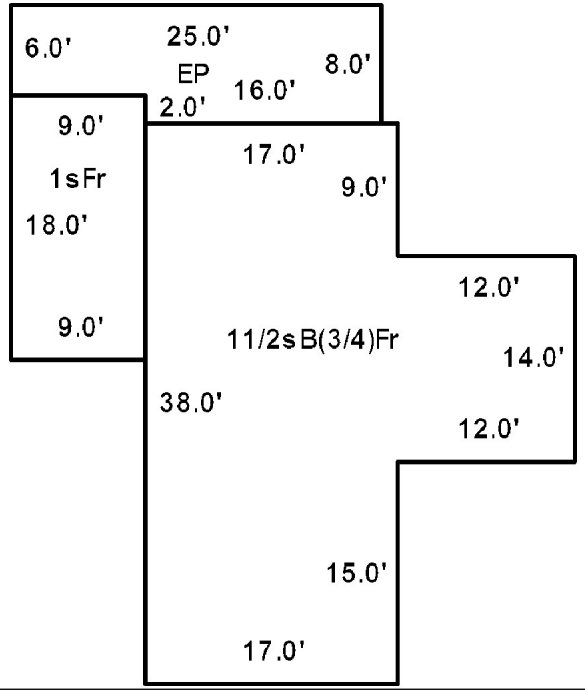


Date Inspected 6/03/2015

## Additions, Outbuildings & Improvements

| Type | Year | Units | Grade | Cond | Phys. | Funct. | Sound Value |
|---|---|---|---|---|---|---|---|
| 22 Encl Frame Porch | 0 | 182 | 0 0 | 0 | 0 % | 0 % | |
| 1 One Story Frame | 0 | 162 | 0 0 | 0 | 0 % | 0 % | |
| | | | | | % | % | |
| | | | | | % | % | |
| | | | | | % | % | |
| | | | | | % | % | |
| | | | | | % | % | |
| | | | | | % | % | |
| | | | | | % | % | |
| | | | | | % | % | |

1.One Story Fram
2.Two Story Fram
3.Three Story Fr
4.1 & 1/2 Story
5.1 & 3/4 Story
6.2 & 1/2 Story
21.Open Frame Por
22.Encl Frame Por
23.Frame Garage
24.Frame Shed
25.Frame Bay Wind
26.1SFr Overhang
27.Unfin Basement
28.Unfinished Att
29.Finished Attic

Map Lot 001-014-A | Account 608 | Location WEST RIDGE ROAD | Card 2 Of 2 | 9/27/2018

PATTERSON, KORRIN L
245 WEST RIDGE ROAD
EASTON ME 04740

B5288P98

Previous Owner
PATTERSON, WAYNE
245 WEST RIDGE RD

EASTON ME 04740
Sale Date: 4/03/2014

Inspection Witnessed By:

X Date

| No./Date | Description | Date Insp. |
|---|---|---|
| | | |
| | | |
| | | |

Notes:

**Easton**

## Property Data

| | |
|---|---|
| Neighborhood | **1 Resident/Agric.** |
| Tree Growth Year | **0** |
| Recertifed Date | **0** |
| Y Coordinate | **0** |
| Zone/Land Use | **11 Residential** |
| Secondary Zone | |
| Topography | **1 Level** **2 Rolling** |

| | | |
|---|---|---|
| 1.Level | 4.Below St | 7. |
| 2.Rolling | 5.Low | 8. |
| 3.Above St | 6.Swampy | 9. |

Utilities

| | | |
|---|---|---|
| 1.Public | 4.Dr Well | 7.Cesspool |
| 2.Water | 5.Dug Well | 8. |
| 3.Sewer | 6.Septic | 9.None |

Street **1 Paved**

| | | |
|---|---|---|
| 1.Paved | 4.Proposed | 7. |
| 2.Semi Imp | 5.R/W | 8. |
| 3.Gravel | 6. | 9.None |

| | |
|---|---|
| FLOOD PLAIN | **0** |
| CLASS | **8** |

## Sale Data

| | |
|---|---|
| Sale Date | **4/03/2014** |
| Price | **52,700** |
| Sale Type | **2 Land & Buildings** |

| | | |
|---|---|---|
| 1.Land | 4.Mobile | 7. |
| 2.L & B | 5.Other | 8. |
| 3.Building | 6. | 9. |

Financing **9 Unknown**

| | | |
|---|---|---|
| 1.Convent | 4.Seller | 7. |
| 2.FHA/VA | 5.Private | 8. |
| 3.Assumed | 6.Cash | 9.Unknown |

Validity **2 Related Parties**

| | | |
|---|---|---|
| 1.Valid | 4.Split | 7.Changes |
| 2.Related | 5.Partial | 8.Other |
| 3.Distress | 6.Exempt | 9. |

Verified **5 Public Record**

| | | |
|---|---|---|
| 1.Buyer | 4.Agent | 7.Family |
| 2.Seller | 5.Pub Rec | 8.Other |
| 3.Lender | 6.MLS | 9. |

## Assessment Record

| Year | Land | Buildings | Exempt | Total |
|---|---|---|---|---|
| 2010 | 0 | 6,100 | 0 | 6,100 |
| 2011 | 0 | 5,900 | 0 | 5,900 |
| 2012 | 0 | 5,700 | 0 | 5,700 |
| 2013 | 0 | 5,600 | 0 | 5,600 |
| 2014 | 0 | 5,500 | 0 | 5,500 |
| 2015 | 0 | 28,400 | 0 | 28,400 |
| 2016 | 0 | 28,400 | 0 | 28,400 |
| 2017 | 0 | 28,400 | 0 | 28,400 |
| 2018 | 0 | 28,400 | 0 | 28,400 |

## Land Data

| Front Foot | Type | Effective Frontage | Effective Depth | Influence Factor | Influence Code |
|---|---|---|---|---|---|
| 11.Regular Lot | | | | % | |
| 12.Delta Triangle | | | | % | |
| 13.Nabla Triangle | | | | % | |
| 14.Rear Land | | | | % | |
| 15.Miscellaneous | | | | % | |
| | | | | % | |
| | | | | % | |
| **Square Foot** | | **Square Feet** | | | |
| 16.Regular Lot | | | | % | |
| 17.Class I Road | | | | % | |
| 18.Class II Road | | | | % | |
| 19.Condominium | | | | % | |
| 20.Sound Value | | | | % | |
| | | | | % | |
| | | | | % | |
| **Fract. Acre** | | **Acreage/Sites** | | | |
| 21.Homesite (Frac | | | | % | |
| 22.Baselot (Fract | | | | % | |
| 23.Misc (Fract) | | | | % | |
| **Acres** | | | | % | |
| 24.Homesite | | | | % | |
| 25.Baselot | | | | % | |
| 26.Secondary | | | | % | |
| 27.Frontage | | | | % | |
| 28.Rear Land (All | | | | | |
| 31.Tillable | | | | | |

**Total Acreage** 0.00

### Influence Codes

1.Unimproved
2.Condition
3.Topography
4.Size/Shape
5.Access
6.Restricted
7.Corner Infl
8.Environment
9.Fract Share

**Acres**

32.Farmland Tilla
33.C R P
34.Softwood-Farm
35.Mixed Wood-Far
36.Hardwood-Farm
37.Softwood-TG
38.Mixed Wood-TG
39.Hardwood-TG
40.Wasteland
41.Gravel Pit
42.Mobile Home Si
43.Excess Indust
44.Lot Improvemen
45.Tower Site
46.Miscellaneous
47.Pavement
48.Farmland Pastu

# Easton

Map Lot 001-014-A | Account 608 | Location WEST RIDGE ROAD | Card 2 Of 2 | 9/27/2018

| Building Style | | |
|---|---|---|
| 1.Conv. | 5.Garrison | 9.Gambrel |
| 2.Ranch | 6.Split | 10.Saltbox |
| 3.R Ranch | 7.Contemp | 11.Other |
| 4.Cape | 8.Log | 12. |

Dwelling Units

Other Units

| Stories | | |
|---|---|---|
| 1.1 | 4.1.5 | 7. |
| 2.2 | 5.1.75 | 8. |
| 3.3 | 6.2.5 | 9. |

| Exterior Walls | | |
|---|---|---|
| 1.Wood | 5.Stucco | 9.Other |
| 2.Vin/Al | 6.Brick | 10. |
| 3.Compos. | 7.Stone | 11. |
| 4.Asbestos | 8.Concrete | 12. |

| Roof Surface | | |
|---|---|---|
| 1.Asphalt | 4.Composit | 7. |
| 2.Slate | 5.Wood | 8. |
| 3.Metal | 6.Other | 9. |

SF Masonry Trim

OPEN-3-CUSTOM

OPEN-4-CUSTOM

Year Built

Year Remodeled

| Foundation | | |
|---|---|---|
| 1.Concrete | 4.Wood | 7. |
| 2.C Block | 5.Slab | 8. |
| 3.Br/Stone | 6.Piers | 9. |

| Basement | | |
|---|---|---|
| 1.1/4 Bmt | 4.Full Bmt | 7. |
| 2.1/2 Bmt | 5.None | 8. |
| 3.3/4 Bmt | 6. | 9.None |

Bsmt Gar # Cars

| Wet Basement | | |
|---|---|---|
| 1.Dry | 4. | 7. |
| 2.Damp | 5. | 8. |
| 3.Wet | 6. | 9. |

SF Bsmt Living

Fin Bsmt Grade

OPEN-5-CUSTOMIZE

| Heat Type **100%** | | |
|---|---|---|
| 1.HWBB/Rad | 5.FWA | 9.No Heat |
| 2.HWCI | 6.GravWA | 10. |
| 3.H Pump | 7.Electric | 11. |
| 4.Steam | 8.Fl/Wall | 12. |

| Cool Type **0%** | | |
|---|---|---|
| 1.Refrig | 4.W&C Air | 7. |
| 2.Evapor | 5. | 8. |
| 3.H Pump | 6. | 9.None |

| Kitchen Style | | |
|---|---|---|
| 1.Modern | 4.Obsolete | 7. |
| 2.Typical | 5. | 8. |
| 3.Old Type | 6. | 9.None |

| Bath(s) Style | | |
|---|---|---|
| 1.Modern | 4.Obsolete | 7. |
| 2.Typical | 5. | 8. |
| 3.Old Type | 6. | 9.None |

# Rooms

# Bedrooms

# Full Baths

# Half Baths

# Addn Fixtures

# Fireplaces

TRIO Software
A Division of Harris Computer Systems

| Layout | | |
|---|---|---|
| 1.Typical | 4. | 7. |
| 2.Inadeq | 5. | 8. |
| 3.Horrid | 6. | 9. |

| Attic | | |
|---|---|---|
| 1.1/4 Fin | 4.Full Fin | 7. |
| 2.1/2 Fin | 5.Fl/Stair | 8. |
| 3.3/4 Fin | 6. | 9.None |

| Insulation | | |
|---|---|---|
| 1.Full | 4.Minimal | 7. |
| 2.Heavy | 5.Partial | 8. |
| 3.Capped | 6. | 9.None |

Unfinished %

| Grade & Factor | | |
|---|---|---|
| 1.E Grade | 4.B Grade | 7. |
| 2.D Grade | 5.A Grade | 8.SC Grade |
| 3.C Grade | 6.AA Grade | 9.Same |

SQFT (Footprint)

| Condition | | |
|---|---|---|
| 1.Poor | 4.Avg | 7.V G |
| 2.Fair | 5.Avg+ | 8.Exc |
| 3.Avg- | 6.Good | 9.Same |

Phys. % Good

Funct. % Good

| Functional Code | | |
|---|---|---|
| 1.Incomp | 4.Bsmt | 7. |
| 2.O-Built | 5. | 8.LongTerm |
| 3.Damage | 6.L-T Vaca | 9.None |

Econ. % Good

| Economic Code | | |
|---|---|---|
| 0.None | 3.No Power | 7. |
| 1.Location | 4.Generate | 8. |
| 2.Encroach | 9.None | 9. |

| Entrance Code **1 Interior Inspect** | | |
|---|---|---|
| 1.Interior | 4.Vacant | 7. |
| 2.Refusal | 5.Estimate | 8. |
| 3.Informed | 6.Reviewed | 9. |

| Information Code **1 Owner** | | |
|---|---|---|
| 1.Owner | 4.Agent | 7. |
| 2.Relative | 5.Estimate | 8. |
| 3.Tenant | 6.Exterior | 9. |

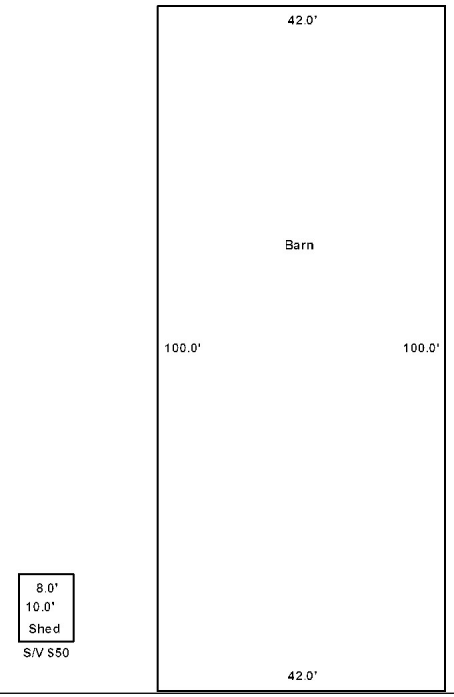


Date Inspected 6/03/2015

## Additions, Outbuildings & Improvements

| Type | Year | Units | Grade | Cond | Phys. | Funct. | Sound Value |
|---|---|---|---|---|---|---|---|
| 67 Barn | 1997 | 4200 | 2 100 | 2 | 0 % | 75 % | |
| 24 Frame Shed | 0 | | | | % | % | 50 |
| | | | | | % | % | |
| | | | | | % | % | |
| | | | | | % | % | |
| | | | | | % | % | |
| | | | | | % | % | |
| | | | | | % | % | |
| | | | | | % | % | |
| | | | | | % | % | |

1.One Story Fram
2.Two Story Fram
3.Three Story Fr
4.1 & 1/2 Story
5.1 & 3/4 Story
6.2 & 1/2 Story
21.Open Frame Por
22.Encl Frame Por
23.Frame Garage
24.Frame Shed
25.Frame Bay Wind
26.1SFr Overhang
27.Unfin Basement
28.Unfinished Att
29.Finished Attic

Map Lot 001-014-B | Account 131 | Location 235 WEST RIDGE ROAD | Card 1 Of 1 | 9/27/2018

CLARK, TERRY W
CLARK, BONNIE L
235 WEST RIDGE ROAD
EASTON ME 04740

B1382P99

## Property Data

Neighborhood **1 Resident/Agric.**

Tree Growth Year **0**

Recertifed Date **0**

Y Coordinate **0**

Zone/Land Use **11 Residential**

Secondary Zone

Topography **1 Level** **2 Rolling**

| | | |
|---|---|---|
| 1.Level | 4.Below St | 7. |
| 2.Rolling | 5.Low | 8. |
| 3.Above St | 6.Swampy | 9. |

Utilities **4 Drilled Well** **6 Septic System**

| | | |
|---|---|---|
| 1.Public | 4.Dr Well | 7.Cesspool |
| 2.Water | 5.Dug Well | 8. |
| 3.Sewer | 6.Septic | 9.None |

Street **1 Paved**

| | | |
|---|---|---|
| 1.Paved | 4.Proposed | 7. |
| 2.Semi Imp | 5.R/W | 8. |
| 3.Gravel | 6. | 9.None |

FLOOD PLAIN **0**

CLASS **1**

## Sale Data

Sale Date

Price

Sale Type

| | | |
|---|---|---|
| 1.Land | 4.Mobile | 7. |
| 2.L & B | 5.Other | 8. |
| 3.Building | 6. | 9. |

Financing

| | | |
|---|---|---|
| 1.Convent | 4.Seller | 7. |
| 2.FHA/VA | 5.Private | 8. |
| 3.Assumed | 6.Cash | 9.Unknown |

Validity

| | | |
|---|---|---|
| 1.Valid | 4.Split | 7.Changes |
| 2.Related | 5.Partial | 8.Other |
| 3.Distress | 6.Exempt | 9. |

Verified

| | | |
|---|---|---|
| 1.Buyer | 4.Agent | 7.Family |
| 2.Seller | 5.Pub Rec | 8.Other |
| 3.Lender | 6.MLS | 9. |

## Assessment Record

| Year | Land | Buildings | Exempt | Total |
|---|---|---|---|---|
| 2010 | 6,500 | 42,000 | 6,050 | 42,450 |
| 2011 | 6,500 | 41,600 | 6,050 | 42,050 |
| 2012 | 6,500 | 41,500 | 5,940 | 42,060 |
| 2013 | 6,500 | 40,900 | 6,160 | 41,240 |
| 2014 | 6,500 | 40,400 | 6,160 | 40,740 |
| 2015 | 19,500 | 60,200 | 10,000 | 69,700 |
| 2016 | 19,500 | 60,200 | 15,000 | 64,700 |
| 2017 | 19,500 | 60,200 | 20,000 | 59,700 |
| 2018 | 19,500 | 60,200 | 20,000 | 59,700 |

## Land Data

| Front Foot | Type | Effective Frontage | Effective Depth | Influence Factor | Influence Code |
|---|---|---|---|---|---|
| 11.Regular Lot | | | | % | |
| 12.Delta Triangle | | | | % | |
| 13.Nabla Triangle | | | | % | |
| 14.Rear Land | | | | % | |
| 15.Miscellaneous | | | | % | |
| | | | | % | |
| | | | | % | |
| **Square Foot** | | **Square Feet** | | | |
| 16.Regular Lot | 47 | 1,350 | | 75 % | 2 |
| 17.Class I Road | | | | % | |
| 18.Class II Road | | | | % | |
| 19.Condominium | | | | % | |
| 20.Sound Value | | | | % | |
| | | | | % | |
| | | | | % | |
| **Fract. Acre** | | **Acreage/Sites** | | | |
| 21.Homesite (Frac | 24 | 1.00 | | 100 % | 0 |
| 22.Baselot (Fract | 44 | 1.00 | | 100 % | 0 |
| 23.Misc (Fract) | | | | % | |
| **Acres** | | | | % | |
| 24.Homesite | | | | % | |
| 25.Baselot | | | | % | |
| 26.Secondary | | | | % | |
| 27.Frontage | | | | % | |
| 28.Rear Land (All | | | | % | |
| 31.Tillable | | | | | |

**Total Acreage** 1.00

### Influence Codes

1.Unimproved
2.Condition
3.Topography
4.Size/Shape
5.Access
6.Restricted
7.Corner Infl
8.Environment
9.Fract Share

**Acres**

32.Farmland Tilla
33.C R P
34.Softwood-Farm
35.Mixed Wood-Far
36.Hardwood-Farm
37.Softwood-TG
38.Mixed Wood-TG
39.Hardwood-TG
40.Wasteland
41.Gravel Pit
42.Mobile Home Si
43.Excess Indust
44.Lot Improvemen
45.Tower Site
46.Miscellaneous
47.Pavement
48.Farmland Pastu

Inspection Witnessed By:

X Date

| No./Date | Description | Date Insp. |
|---|---|---|
| | | |
| | | |
| | | |

Notes:

**Easton**

# Easton

Map Lot 001-014-B | Account 131 | Location 235 WEST RIDGE ROAD | Card 1 Of 1 | 9/27/2018

| | | | |
|---|---|---|---|
| Building Style | **2 Ranch** | | |
| 1.Conv. | 5.Garrison | 9.Gambrel | |
| 2.Ranch | 6.Split | 10.Saltbox | |
| 3.R Ranch | 7.Contemp | 11.Other | |
| 4.Cape | 8.Log | 12. | |
| Dwelling Units | **1** | | |
| Other Units | **0** | | |
| Stories | **1 One Story** | | |
| 1.1 | 4.1.5 | 7. | |
| 2.2 | 5.1.75 | 8. | |
| 3.3 | 6.2.5 | 9. | |
| Exterior Walls | **2 Vinyl/Aluminum** | | |
| 1.Wood | 5.Stucco | 9.Other | |
| 2.Vin/Al | 6.Brick | 10. | |
| 3.Compos. | 7.Stone | 11. | |
| 4.Asbestos | 8.Concrete | 12. | |
| Roof Surface | **1 Asphalt Shingles** | | |
| 1.Asphalt | 4.Composit | 7. | |
| 2.Slate | 5.Wood | 8. | |
| 3.Metal | 6.Other | 9. | |
| SF Masonry Trim | **0** | | |
| OPEN-3-CUSTOM | **0** | | |
| OPEN-4-CUSTOM | **0** | | |
| Year Built | **1977** | | |
| Year Remodeled | **0** | | |
| Foundation | **1 Concrete** | | |
| 1.Concrete | 4.Wood | 7. | |
| 2.C Block | 5.Slab | 8. | |
| 3.Br/Stone | 6.Piers | 9. | |
| Basement | **4 Full Basement** | | |
| 1.1/4 Bmt | 4.Full Bmt | 7. | |
| 2.1/2 Bmt | 5.None | 8. | |
| 3.3/4 Bmt | 6. | 9.None | |
| Bsmt Gar # Cars | **0** | | |
| Wet Basement | **1 Dry Basement** | | |
| 1.Dry | 4. | 7. | |
| 2.Damp | 5. | 8. | |
| 3.Wet | 6. | 9. | |

| | | | |
|---|---|---|---|
| SF Bsmt Living | **0** | | |
| Fin Bsmt Grade | **0 0** | | |
| OPEN-5-CUSTOMIZE | **0** | | |
| Heat Type | **100%** | **1 Hot Water BB/Radiant** | |
| 1.HWBB/Rad | 5.FWA | 9.No Heat | |
| 2.HWCI | 6.GravWA | 10. | |
| 3.H Pump | 7.Electric | 11. | |
| 4.Steam | 8.Fl/Wall | 12. | |
| Cool Type | **0%** | **9 None** | |
| 1.Refrig | 4.W&C Air | 7. | |
| 2.Evapor | 5. | 8. | |
| 3.H Pump | 6. | 9.None | |
| Kitchen Style | **2 Typical** | | |
| 1.Modern | 4.Obsolete | 7. | |
| 2.Typical | 5. | 8. | |
| 3.Old Type | 6. | 9.None | |
| Bath(s) Style | **2 Typical Bath(s)** | | |
| 1.Modern | 4.Obsolete | 7. | |
| 2.Typical | 5. | 8. | |
| 3.Old Type | 6. | 9.None | |
| # Rooms | **5** | | |
| # Bedrooms | **2** | | |
| # Full Baths | **1** | | |
| # Half Baths | **0** | | |
| # Addn Fixtures | **0** | | |
| # Fireplaces | **0** | | |

TRIO Software
A Division of Harris Computer Systems

| | | | |
|---|---|---|---|
| Layout | **1 Typical** | | |
| 1.Typical | 4. | 7. | |
| 2.Inadeq | 5. | 8. | |
| 3.Horrid | 6. | 9. | |
| Attic | **9 None** | | |
| 1.1/4 Fin | 4.Full Fin | 7. | |
| 2.1/2 Fin | 5.Fl/Stair | 8. | |
| 3.3/4 Fin | 6. | 9.None | |
| Insulation | **1 Full** | | |
| 1.Full | 4.Minimal | 7. | |
| 2.Heavy | 5.Partial | 8. | |
| 3.Capped | 6. | 9.None | |
| Unfinished % | **0%** | | |
| Grade & Factor | **3 Average 100%** | | |
| 1.E Grade | 4.B Grade | 7. | |
| 2.D Grade | 5.A Grade | 8.SC Grade | |
| 3.C Grade | 6.AA Grade | 9.Same | |
| SQFT (Footprint) | **1144** | | |
| Condition | **5 Above Average** | | |
| 1.Poor | 4.Avg | 7.V G | |
| 2.Fair | 5.Avg+ | 8.Exc | |
| 3.Avg- | 6.Good | 9.Same | |
| Phys. % Good | **0%** | | |
| Funct. % Good | **100%** | | |
| Functional Code | **9 None** | | |
| 1.Incomp | 4.Bsmt | 7. | |
| 2.O-Built | 5. | 8.LongTerm | |
| 3.Damage | 6.L-T Vaca | 9.None | |
| Econ. % Good | **100%** | | |
| Economic Code | **None** | | |
| 0.None | 3.No Power | 7. | |
| 1.Location | 4.Generate | 8. | |
| 2.Encroach | 9.None | 9. | |
| Entrance Code | **1 Interior Inspect** | | |
| 1.Interior | 4.Vacant | 7. | |
| 2.Refusal | 5.Estimate | 8. | |
| 3.Informed | 6.Reviewed | 9. | |
| Information Code | **1 Owner** | | |
| 1.Owner | 4.Agent | 7. | |
| 2.Relative | 5.Estimate | 8. | |
| 3.Tenant | 6.Exterior | 9. | |

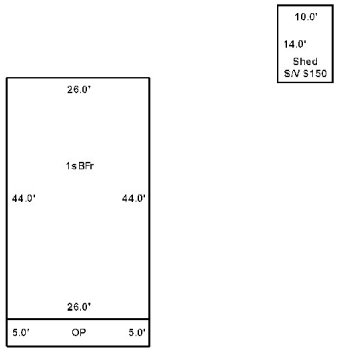


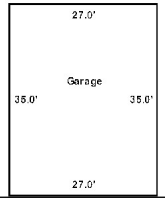


Date Inspected 6/11/2015

## Additions, Outbuildings & Improvements

| Type | Year | Units | Grade | Cond | Phys. | Funct. | Sound Value |
|---|---|---|---|---|---|---|---|
| 21 Open Frame | 0 | 130 | 0 0 | 0 | 0 % | 0 % | |
| 24 Frame Shed | 1988 | | | | % | % | 150 |
| 23 Frame Garage | 1995 | 945 | 3 100 | 4 | 0 % | 100 % | |
| | | | | | % | % | |
| | | | | | % | % | |
| | | | | | % | % | |
| | | | | | % | % | |
| | | | | | % | % | |
| | | | | | % | % | |
| | | | | | % | % | |

1.One Story Fram
2.Two Story Fram
3.Three Story Fr
4.1 & 1/2 Story
5.1 & 3/4 Story
6.2 & 1/2 Story
21.Open Frame Por
22.Encl Frame Por
23.Frame Garage
24.Frame Shed
25.Frame Bay Wind
26.1SFr Overhang
27.Unfin Basement
28.Unfinished Att
29.Finished Attic

Map Lot 001-015 Account 451 Location 246 WEST RIDGE ROAD Card 1 Of 1 9/27/2018

LAMOREAU, PATRICIA A
LAMOREAU, MERLE F
PO BOX 17
EASTON ME 04740

B1923P212

## Property Data

Neighborhood **1 Resident/Agric.**

Tree Growth Year **0**

Recertifed Date **0**

Y Coordinate **0**

Zone/Land Use **11 Residential**

Secondary Zone

Topography **1 Level** **2 Rolling**

| | | |
|---|---|---|
| 1.Level | 4.Below St | 7. |
| 2.Rolling | 5.Low | 8. |
| 3.Above St | 6.Swampy | 9. |

Utilities **4 Drilled Well** **6 Septic System**

| | | |
|---|---|---|
| 1.Public | 4.Dr Well | 7.Cesspool |
| 2.Water | 5.Dug Well | 8. |
| 3.Sewer | 6.Septic | 9.None |

Street **1 Paved**

| | | |
|---|---|---|
| 1.Paved | 4.Proposed | 7. |
| 2.Semi Imp | 5.R/W | 8. |
| 3.Gravel | 6. | 9.None |

FLOOD PLAIN **0**

CLASS **1**

## Sale Data

Sale Date

Price

Sale Type

| | | |
|---|---|---|
| 1.Land | 4.Mobile | 7. |
| 2.L & B | 5.Other | 8. |
| 3.Building | 6. | 9. |

Financing

| | | |
|---|---|---|
| 1.Convent | 4.Seller | 7. |
| 2.FHA/VA | 5.Private | 8. |
| 3.Assumed | 6.Cash | 9.Unknown |

Validity

| | | |
|---|---|---|
| 1.Valid | 4.Split | 7.Changes |
| 2.Related | 5.Partial | 8.Other |
| 3.Distress | 6.Exempt | 9. |

Verified

| | | |
|---|---|---|
| 1.Buyer | 4.Agent | 7.Family |
| 2.Seller | 5.Pub Rec | 8.Other |
| 3.Lender | 6.MLS | 9. |

## Assessment Record

| Year | Land | Buildings | Exempt | Total |
|---|---|---|---|---|
| 2010 | 7,500 | 37,800 | 6,050 | 39,250 |
| 2011 | 7,500 | 37,300 | 6,050 | 38,750 |
| 2012 | 7,500 | 37,300 | 5,940 | 38,860 |
| 2013 | 7,500 | 36,800 | 6,160 | 38,140 |
| 2014 | 7,500 | 36,300 | 6,160 | 37,640 |
| 2015 | 18,500 | 64,800 | 16,000 | 67,300 |
| 2016 | 18,500 | 64,800 | 21,000 | 62,300 |
| 2017 | 18,500 | 64,800 | 26,000 | 57,300 |
| 2018 | 18,500 | 64,800 | 26,000 | 57,300 |

## Land Data

| Front Foot | Type | Effective Frontage | Effective Depth | Influence Factor | Influence Code |
|---|---|---|---|---|---|
| 11.Regular Lot | | | | % | |
| 12.Delta Triangle | | | | % | |
| 13.Nabla Triangle | | | | % | |
| 14.Rear Land | | | | % | |
| 15.Miscellaneous | | | | % | |
| | | | | % | |
| | | | | % | |
| **Square Foot** | | **Square Feet** | | | |
| 16.Regular Lot | | | | % | |
| 17.Class I Road | | | | % | |
| 18.Class II Road | | | | % | |
| 19.Condominium | | | | % | |
| 20.Sound Value | | | | % | |
| | | | | % | |
| | | | | % | |
| **Fract. Acre** | | **Acreage/Sites** | | | |
| 21.Homesite (Frac | 24 | 1.00 | 100 | % | 0 |
| 22.Baselot (Fract | 28 | 2.92 | 100 | % | 0 |
| 23.Misc (Fract) | 44 | 1.00 | 100 | % | 0 |
| **Acres** | | | | % | |
| 24.Homesite | | | | % | |
| 25.Baselot | | | | % | |
| 26.Secondary | | | | % | |
| 27.Frontage | | | | % | |
| 28.Rear Land (All | | | | | |
| 31.Tillable | | | | | |

**Total Acreage** 3.92

### Influence Codes

1.Unimproved
2.Condition
3.Topography
4.Size/Shape
5.Access
6.Restricted
7.Corner Infl
8.Environment
9.Fract Share

**Acres**

32.Farmland Tilla
33.C R P
34.Softwood-Farm
35.Mixed Wood-Far
36.Hardwood-Farm
37.Softwood-TG
38.Mixed Wood-TG
39.Hardwood-TG
40.Wasteland
41.Gravel Pit
42.Mobile Home Si
43.Excess Indust
44.Lot Improvemen
45.Tower Site
46.Miscellaneous
47.Pavement
48.Farmland Pastu

Inspection Witnessed By:

X Date

| No./Date | Description | Date Insp. |
|---|---|---|
| | | |
| | | |
| | | |

Notes:

**Easton**

# Easton

Map Lot 001-015 | Account 451 | Location 246 WEST RIDGE ROAD | Card 1 Of 1 | 9/27/2018

| | | | |
|---|---|---|---|
| Building Style | **9 Gambrel** | | |
| 1.Conv. | 5.Garrison | 9.Gambrel | |
| 2.Ranch | 6.Split | 10.Saltbox | |
| 3.R Ranch | 7.Contemp | 11.Other | |
| 4.Cape | 8.Log | 12. | |
| Dwelling Units | **1** | | |
| Other Units | **0** | | |
| Stories | **5 One & 3/4 Story** | | |
| 1.1 | 4.1.5 | 7. | |
| 2.2 | 5.1.75 | 8. | |
| 3.3 | 6.2.5 | 9. | |
| Exterior Walls | **1 Wood Siding** | | |
| 1.Wood | 5.Stucco | 9.Other | |
| 2.Vin/Al | 6.Brick | 10. | |
| 3.Compos. | 7.Stone | 11. | |
| 4.Asbestos | 8.Concrete | 12. | |
| Roof Surface | **1 Asphalt Shingles** | | |
| 1.Asphalt | 4.Composit | 7. | |
| 2.Slate | 5.Wood | 8. | |
| 3.Metal | 6.Other | 9. | |
| SF Masonry Trim | **0** | | |
| OPEN-3-CUSTOM | **0** | | |
| OPEN-4-CUSTOM | **0** | | |
| Year Built | **1985** | | |
| Year Remodeled | **0** | | |
| Foundation | **5 Concrete Slab** | | |
| 1.Concrete | 4.Wood | 7. | |
| 2.C Block | 5.Slab | 8. | |
| 3.Br/Stone | 6.Piers | 9. | |
| Basement | **9 No Basement** | | |
| 1.1/4 Bmt | 4.Full Bmt | 7. | |
| 2.1/2 Bmt | 5.None | 8. | |
| 3.3/4 Bmt | 6. | 9.None | |
| Bsmt Gar # Cars | **0** | | |
| Wet Basement | **9 No Basement** | | |
| 1.Dry | 4. | 7. | |
| 2.Damp | 5. | 8. | |
| 3.Wet | 6. | 9. | |

| | | | |
|---|---|---|---|
| SF Bsmt Living | **0** | | |
| Fin Bsmt Grade | **0 0** | | |
| OPEN-5-CUSTOMIZE | **0** | | |
| Heat Type | **100%** | **1 Hot Water BB/Radiant** | |
| 1.HWBB/Rad | 5.FWA | 9.No Heat | |
| 2.HWCI | 6.GravWA | 10. | |
| 3.H Pump | 7.Electric | 11. | |
| 4.Steam | 8.Fl/Wall | 12. | |
| Cool Type | **0%** | **9 None** | |
| 1.Refrig | 4.W&C Air | 7. | |
| 2.Evapor | 5. | 8. | |
| 3.H Pump | 6. | 9.None | |
| Kitchen Style | **2 Typical** | | |
| 1.Modern | 4.Obsolete | 7. | |
| 2.Typical | 5. | 8. | |
| 3.Old Type | 6. | 9.None | |
| Bath(s) Style | **2 Typical Bath(s)** | | |
| 1.Modern | 4.Obsolete | 7. | |
| 2.Typical | 5. | 8. | |
| 3.Old Type | 6. | 9.None | |
| # Rooms | **7** | | |
| # Bedrooms | **3** | | |
| # Full Baths | **1** | | |
| # Half Baths | **0** | | |
| # Addn Fixtures | **0** | | |
| # Fireplaces | **0** | | |

TRIO Software
A Division of Harris Computer Systems

| | | | |
|---|---|---|---|
| Layout | **1 Typical** | | |
| 1.Typical | 4. | 7. | |
| 2.Inadeq | 5. | 8. | |
| 3.Horrid | 6. | 9. | |
| Attic | **9 None** | | |
| 1.1/4 Fin | 4.Full Fin | 7. | |
| 2.1/2 Fin | 5.Fl/Stair | 8. | |
| 3.3/4 Fin | 6. | 9.None | |
| Insulation | **1 Full** | | |
| 1.Full | 4.Minimal | 7. | |
| 2.Heavy | 5.Partial | 8. | |
| 3.Capped | 6. | 9.None | |
| Unfinished % | **20%** | | |
| Grade & Factor | **3 Average 100%** | | |
| 1.E Grade | 4.B Grade | 7. | |
| 2.D Grade | 5.A Grade | 8.SC Grade | |
| 3.C Grade | 6.AA Grade | 9.Same | |
| SQFT (Footprint) | **896** | | |
| Condition | **4 Average** | | |
| 1.Poor | 4.Avg | 7.V G | |
| 2.Fair | 5.Avg+ | 8.Exc | |
| 3.Avg- | 6.Good | 9.Same | |
| Phys. % Good | **0%** | | |
| Funct. % Good | **100%** | | |
| Functional Code | **9 None** | | |
| 1.Incomp | 4.Bsmt | 7. | |
| 2.O-Built | 5. | 8.LongTerm | |
| 3.Damage | 6.L-T Vaca | 9.None | |
| Econ. % Good | **100%** | | |
| Economic Code | **None** | | |
| 0.None | 3.No Power | 7. | |
| 1.Location | 4.Generate | 8. | |
| 2.Encroach | 9.None | 9. | |
| Entrance Code | **1 Interior Inspect** | | |
| 1.Interior | 4.Vacant | 7. | |
| 2.Refusal | 5.Estimate | 8. | |
| 3.Informed | 6.Reviewed | 9. | |
| Information Code | **1 Owner** | | |
| 1.Owner | 4.Agent | 7. | |
| 2.Relative | 5.Estimate | 8. | |
| 3.Tenant | 6.Exterior | 9. | |

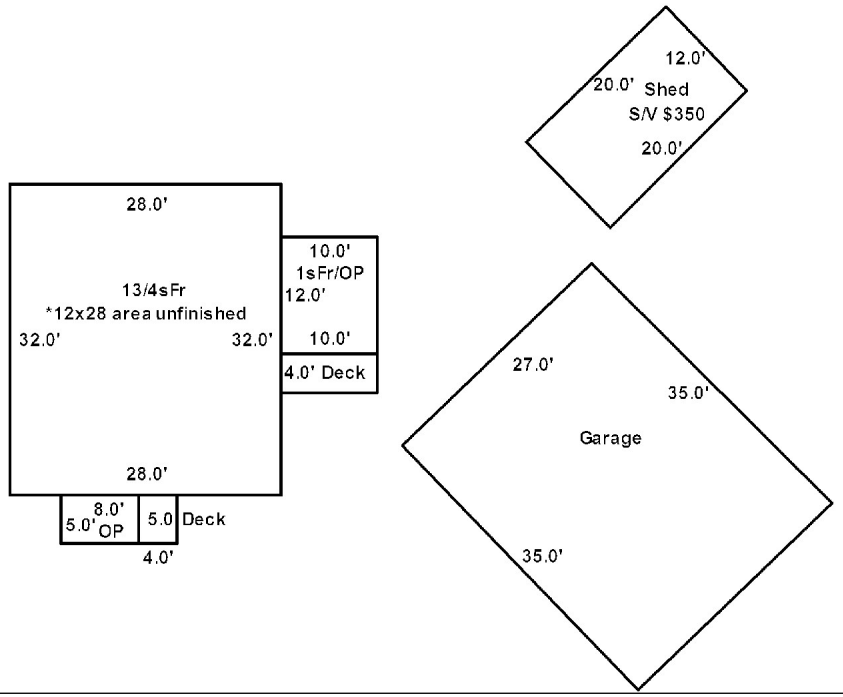


Date Inspected 6/03/2015

## Additions, Outbuildings & Improvements

| Type | Year | Units | Grade | Cond | Phys. | Funct. | Sound Value |
|---|---|---|---|---|---|---|---|
| 1 One Story Frame | 0 | 120 | 0 0 | 0 | 0 % | 0 % | |
| 21 Open Frame | 0 | 120 | 0 0 | 0 | 0 % | 0 % | |
| 68 Wood Deck | 0 | 40 | 0 0 | 0 | 0 % | 0 % | |
| 21 Open Frame | 0 | 40 | 0 0 | 0 | 0 % | 0 % | |
| 68 Wood Deck | 0 | 20 | 0 0 | 0 | 0 % | 0 % | |
| 23 Frame Garage | 1996 | 956 | 3 100 | 4 | 0 % | 100 % | |
| 24 Frame Shed | 0 | | | | % | % | 350 |
| | | | | | % | % | |
| | | | | | % | % | |
| | | | | | % | % | |

1.One Story Fram
2.Two Story Fram
3.Three Story Fr
4.1 & 1/2 Story
5.1 & 3/4 Story
6.2 & 1/2 Story
21.Open Frame Por
22.Encl Frame Por
23.Frame Garage
24.Frame Shed
25.Frame Bay Wind
26.1SFr Overhang
27.Unfin Basement
28.Unfinished Att
29.Finished Attic

Map Lot 001-015-A | Account 818 | Location 238 WEST RIDGE ROAD | Card 1 Of 2 | 9/27/2018

MICHAUD, STEVEN M
238 WEST RIDGE ROAD
EASTON ME 04740

B2495P74 B5157P301

## Property Data

| | |
|---|---|
| Neighborhood | **1 Resident/Agric.** |
| Tree Growth Year | **0** |
| Recertifed Date | **0** |
| Y Coordinate | **0** |
| Zone/Land Use | **11 Residential** |
| Secondary Zone | |
| Topography | **1 Level** **2 Rolling** |

| | | |
|---|---|---|
| 1.Level | 4.Below St | 7. |
| 2.Rolling | 5.Low | 8. |
| 3.Above St | 6.Swampy | 9. |

| | | |
|---|---|---|
| Utilities | **4 Drilled Well** | **6 Septic System** |

| | | |
|---|---|---|
| 1.Public | 4.Dr Well | 7.Cesspool |
| 2.Water | 5.Dug Well | 8. |
| 3.Sewer | 6.Septic | 9.None |

| | |
|---|---|
| Street | **1 Paved** |

| | | |
|---|---|---|
| 1.Paved | 4.Proposed | 7. |
| 2.Semi Imp | 5.R/W | 8. |
| 3.Gravel | 6. | 9.None |

| | |
|---|---|
| FLOOD PLAIN | **0** |
| CLASS | **9** |

## Sale Data

| | |
|---|---|
| Sale Date | **9/01/1992** |
| Price | **20,000** |
| Sale Type | **2 Land & Buildings** |

| | | |
|---|---|---|
| 1.Land | 4.Mobile | 7. |
| 2.L & B | 5.Other | 8. |
| 3.Building | 6. | 9. |

| | |
|---|---|
| Financing | **9 Unknown** |

| | | |
|---|---|---|
| 1.Convent | 4.Seller | 7. |
| 2.FHA/VA | 5.Private | 8. |
| 3.Assumed | 6.Cash | 9.Unknown |

| | |
|---|---|
| Validity | **2 Related Parties** |

| | | |
|---|---|---|
| 1.Valid | 4.Split | 7.Changes |
| 2.Related | 5.Partial | 8.Other |
| 3.Distress | 6.Exempt | 9. |

| | |
|---|---|
| Verified | **5 Public Record** |

| | | |
|---|---|---|
| 1.Buyer | 4.Agent | 7.Family |
| 2.Seller | 5.Pub Rec | 8.Other |
| 3.Lender | 6.MLS | 9. |

## Assessment Record

| Year | Land | Buildings | Exempt | Total |
|---|---|---|---|---|
| 2010 | 7,200 | 8,600 | 6,050 | 9,750 |
| 2011 | 7,200 | 8,600 | 6,050 | 9,750 |
| 2012 | 7,200 | 8,600 | 5,940 | 9,860 |
| 2013 | 7,200 | 8,500 | 6,160 | 9,540 |
| 2014 | 7,200 | 8,500 | 6,160 | 9,540 |
| 2015 | 24,400 | 11,100 | 10,000 | 25,500 |
| 2016 | 24,400 | 11,100 | 15,000 | 20,500 |
| 2017 | 24,400 | 11,100 | 20,000 | 15,500 |
| 2018 | 24,400 | 11,100 | 20,000 | 15,500 |

## Land Data

| Front Foot | Type | Effective Frontage | Effective Depth | Influence Factor | Influence Code |
|---|---|---|---|---|---|
| 11.Regular Lot | | | | % | |
| 12.Delta Triangle | | | | % | |
| 13.Nabla Triangle | | | | % | |
| 14.Rear Land | | | | % | |
| 15.Miscellaneous | | | | % | |
| | | | | % | |
| | | | | % | |
| **Square Foot** | | **Square Feet** | | | |
| 16.Regular Lot | 47 | 3,520 | | 75 % | 2 |
| 17.Class I Road | | | | % | |
| 18.Class II Road | | | | % | |
| 19.Condominium | | | | % | |
| 20.Sound Value | | | | % | |
| | | | | % | |
| | | | | % | |
| **Fract. Acre** | | **Acreage/Sites** | | | |
| 21.Homesite (Frac | 24 | 1.00 | | 100 % | 0 |
| 22.Baselot (Fract | 28 | 1.60 | | 100 % | 0 |
| 23.Misc (Fract) | 44 | 1.00 | | 100 % | 0 |
| **Acres** | | | | % | |
| 24.Homesite | | | | % | |
| 25.Baselot | | | | % | |
| 26.Secondary | | | | % | |
| 27.Frontage | | | | % | |
| 28.Rear Land (All | | | | | |
| 31.Tillable | | | | | |

**Total Acreage** 2.60

### Influence Codes

1.Unimproved
2.Condition
3.Topography
4.Size/Shape
5.Access
6.Restricted
7.Corner Infl
8.Environment
9.Fract Share

**Acres**

32.Farmland Tilla
33.C R P
34.Softwood-Farm
35.Mixed Wood-Far
36.Hardwood-Farm
37.Softwood-TG
38.Mixed Wood-TG
39.Hardwood-TG
40.Wasteland
41.Gravel Pit
42.Mobile Home Si
43.Excess Indust
44.Lot Improvemen
45.Tower Site
46.Miscellaneous
47.Pavement
48.Farmland Pastu

Inspection Witnessed By:

X Date

| No./Date | Description | Date Insp. |
|---|---|---|
| | | |
| | | |
| | | |

Notes:

*Mobile Home has had work done to it and is in good shape for a 1974. The condition is in at 4 rather than 2 that the reval manual would suggest, also paving square footage is for both cards. Card 1 has 1600 square feet and card 2 has 1920 square feet

**Easton**

# Easton

Map Lot 001-015-A | Account 818 | Location 238 WEST RIDGE ROAD | Card 1 Of 2 | 9/27/2018

| Building Style | | |
|---|---|---|
| 1.Conv. | 5.Garrison | 9.Gambrel |
| 2.Ranch | 6.Split | 10.Saltbox |
| 3.R Ranch | 7.Contemp | 11.Other |
| 4.Cape | 8.Log | 12. |

Dwelling Units
Other Units

| Stories | | |
|---|---|---|
| 1.1 | 4.1.5 | 7. |
| 2.2 | 5.1.75 | 8. |
| 3.3 | 6.2.5 | 9. |

| Exterior Walls | | |
|---|---|---|
| 1.Wood | 5.Stucco | 9.Other |
| 2.Vin/Al | 6.Brick | 10. |
| 3.Compos. | 7.Stone | 11. |
| 4.Asbestos | 8.Concrete | 12. |

| Roof Surface | | |
|---|---|---|
| 1.Asphalt | 4.Composit | 7. |
| 2.Slate | 5.Wood | 8. |
| 3.Metal | 6.Other | 9. |

SF Masonry Trim
OPEN-3-CUSTOM
OPEN-4-CUSTOM
Year Built
Year Remodeled

| Foundation | | |
|---|---|---|
| 1.Concrete | 4.Wood | 7. |
| 2.C Block | 5.Slab | 8. |
| 3.Br/Stone | 6.Piers | 9. |

| Basement | | |
|---|---|---|
| 1.1/4 Bmt | 4.Full Bmt | 7. |
| 2.1/2 Bmt | 5.None | 8. |
| 3.3/4 Bmt | 6. | 9.None |

Bsmt Gar # Cars

| Wet Basement | | |
|---|---|---|
| 1.Dry | 4. | 7. |
| 2.Damp | 5. | 8. |
| 3.Wet | 6. | 9. |

SF Bsmt Living
Fin Bsmt Grade
OPEN-5-CUSTOMIZE

| Heat Type **100%** | | |
|---|---|---|
| 1.HWBB/Rad | 5.FWA | 9.No Heat |
| 2.HWCI | 6.GravWA | 10. |
| 3.H Pump | 7.Electric | 11. |
| 4.Steam | 8.Fl/Wall | 12. |

| Cool Type **0%** | | |
|---|---|---|
| 1.Refrig | 4.W&C Air | 7. |
| 2.Evapor | 5. | 8. |
| 3.H Pump | 6. | 9.None |

| Kitchen Style | | |
|---|---|---|
| 1.Modern | 4.Obsolete | 7. |
| 2.Typical | 5. | 8. |
| 3.Old Type | 6. | 9.None |

| Bath(s) Style | | |
|---|---|---|
| 1.Modern | 4.Obsolete | 7. |
| 2.Typical | 5. | 8. |
| 3.Old Type | 6. | 9.None |

# Rooms
# Bedrooms
# Full Baths
# Half Baths
# Addn Fixtures
# Fireplaces

TRIO Software
A Division of Harris Computer Systems

| Layout | | |
|---|---|---|
| 1.Typical | 4. | 7. |
| 2.Inadeq | 5. | 8. |
| 3.Horrid | 6. | 9. |

| Attic | | |
|---|---|---|
| 1.1/4 Fin | 4.Full Fin | 7. |
| 2.1/2 Fin | 5.Fl/Stair | 8. |
| 3.3/4 Fin | 6. | 9.None |

| Insulation | | |
|---|---|---|
| 1.Full | 4.Minimal | 7. |
| 2.Heavy | 5.Partial | 8. |
| 3.Capped | 6. | 9.None |

Unfinished %

| Grade & Factor | | |
|---|---|---|
| 1.E Grade | 4.B Grade | 7. |
| 2.D Grade | 5.A Grade | 8.SC Grade |
| 3.C Grade | 6.AA Grade | 9.Same |

SQFT (Footprint)

| Condition | | |
|---|---|---|
| 1.Poor | 4.Avg | 7.V G |
| 2.Fair | 5.Avg+ | 8.Exc |
| 3.Avg- | 6.Good | 9.Same |

Phys. % Good
Funct. % Good

| Functional Code | | |
|---|---|---|
| 1.Incomp | 4.Bsmt | 7. |
| 2.O-Built | 5. | 8.LongTerm |
| 3.Damage | 6.L-T Vaca | 9.None |

Econ. % Good

| Economic Code | | |
|---|---|---|
| 0.None | 3.No Power | 7. |
| 1.Location | 4.Generate | 8. |
| 2.Encroach | 9.None | 9. |

| Entrance Code **1 Interior Inspect** | | |
|---|---|---|
| 1.Interior | 4.Vacant | 7. |
| 2.Refusal | 5.Estimate | 8. |
| 3.Informed | 6.Reviewed | 9. |

| Information Code **1 Owner** | | |
|---|---|---|
| 1.Owner | 4.Agent | 7. |
| 2.Relative | 5.Estimate | 8. |
| 3.Tenant | 6.Exterior | 9. |

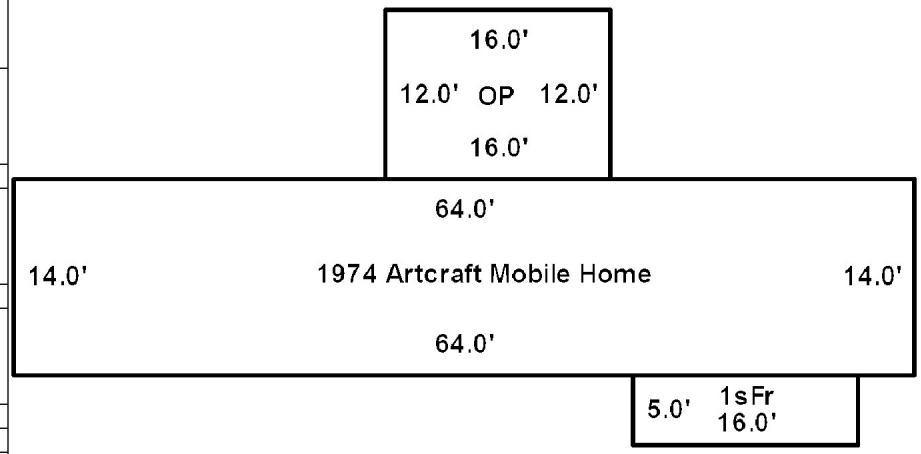


Date Inspected 6/03/2015

## Additions, Outbuildings & Improvements

| Type | Year | Units | Grade | Cond | Phys. | Funct. | Sound Value |
|---|---|---|---|---|---|---|---|
| 711 Artcraft M/H | 1974 | 14x64 | 3 100 | 4 | 0 % | 100 % | |
| 1 One Story Frame | 2002 | 80 | 2 100 | 4 | 0 % | 100 % | |
| 21 Open Frame | 1988 | 192 | 2 100 | 4 | 0 % | 100 % | |
| | | | | | % | % | |
| | | | | | % | % | |
| | | | | | % | % | |
| | | | | | % | % | |
| | | | | | % | % | |
| | | | | | % | % | |
| | | | | | % | % | |

1.One Story Fram
2.Two Story Fram
3.Three Story Fr
4.1 & 1/2 Story
5.1 & 3/4 Story
6.2 & 1/2 Story
21.Open Frame Por
22.Encl Frame Por
23.Frame Garage
24.Frame Shed
25.Frame Bay Wind
26.1SFr Overhang
27.Unfin Basement
28.Unfinished Att
29.Finished Attic

Map Lot 001-015-A Account 818 Location WEST RIDGE ROAD Card 2 Of 2 9/27/2018

MICHAUD, STEVEN M
238 WEST RIDGE ROAD
EASTON ME 04740

B2495P74 B5157P301

## Property Data

| | |
|---|---|
| Neighborhood | **1 Resident/Agric.** |
| Tree Growth Year | **0** |
| Recertifed Date | **0** |
| Y Coordinate | **0** |
| Zone/Land Use | **11 Residential** |
| Secondary Zone | |
| Topography | **1 Level** **2 Rolling** |

| | | |
|---|---|---|
| 1.Level | 4.Below St | 7. |
| 2.Rolling | 5.Low | 8. |
| 3.Above St | 6.Swampy | 9. |

Utilities

| | | |
|---|---|---|
| 1.Public | 4.Dr Well | 7.Cesspool |
| 2.Water | 5.Dug Well | 8. |
| 3.Sewer | 6.Septic | 9.None |

Street **1 Paved**

| | | |
|---|---|---|
| 1.Paved | 4.Proposed | 7. |
| 2.Semi Imp | 5.R/W | 8. |
| 3.Gravel | 6. | 9.None |

| | |
|---|---|
| FLOOD PLAIN | **0** |
| CLASS | **9** |

## Sale Data

| | |
|---|---|
| Sale Date | **9/01/1992** |
| Price | **20,000** |
| Sale Type | **2 Land & Buildings** |

| | | |
|---|---|---|
| 1.Land | 4.Mobile | 7. |
| 2.L & B | 5.Other | 8. |
| 3.Building | 6. | 9. |

Financing **9 Unknown**

| | | |
|---|---|---|
| 1.Convent | 4.Seller | 7. |
| 2.FHA/VA | 5.Private | 8. |
| 3.Assumed | 6.Cash | 9.Unknown |

Validity **2 Related Parties**

| | | |
|---|---|---|
| 1.Valid | 4.Split | 7.Changes |
| 2.Related | 5.Partial | 8.Other |
| 3.Distress | 6.Exempt | 9. |

Verified **5 Public Record**

| | | |
|---|---|---|
| 1.Buyer | 4.Agent | 7.Family |
| 2.Seller | 5.Pub Rec | 8.Other |
| 3.Lender | 6.MLS | 9. |

## Assessment Record

| Year | Land | Buildings | Exempt | Total |
|---|---|---|---|---|
| 2010 | 0 | 6,800 | 0 | 6,800 |
| 2011 | 0 | 6,800 | 0 | 6,800 |
| 2012 | 0 | 6,700 | 0 | 6,700 |
| 2013 | 0 | 6,700 | 0 | 6,700 |
| 2014 | 0 | 6,600 | 0 | 6,600 |
| 2015 | 0 | 11,700 | 0 | 11,700 |
| 2016 | 0 | 11,700 | 0 | 11,700 |
| 2017 | 0 | 11,700 | 0 | 11,700 |
| 2018 | 0 | 11,700 | 0 | 11,700 |

## Land Data

| Front Foot | Type | Effective Frontage | Effective Depth | Influence Factor | Influence Code |
|---|---|---|---|---|---|
| 11.Regular Lot | | | | % | |
| 12.Delta Triangle | | | | % | |
| 13.Nabla Triangle | | | | % | |
| 14.Rear Land | | | | % | |
| 15.Miscellaneous | | | | % | |
| | | | | % | |
| | | | | % | |
| **Square Foot** | | **Square Feet** | | | |
| 16.Regular Lot | | | | % | |
| 17.Class I Road | | | | % | |
| 18.Class II Road | | | | % | |
| 19.Condominium | | | | % | |
| 20.Sound Value | | | | % | |
| | | | | % | |
| | | | | % | |
| **Fract. Acre** | | **Acreage/Sites** | | | |
| 21.Homesite (Frac | | | | % | |
| 22.Baselot (Fract | | | | % | |
| 23.Misc (Fract) | | | | % | |
| **Acres** | | | | % | |
| 24.Homesite | | | | % | |
| 25.Baselot | | | | % | |
| 26.Secondary | | | | % | |
| 27.Frontage | | | | % | |
| 28.Rear Land (All | | | | | |
| 31.Tillable | | | | | |

**Total Acreage** 0.00

**Influence Codes**

1.Unimproved
2.Condition
3.Topography
4.Size/Shape
5.Access
6.Restricted
7.Corner Infl
8.Environment
9.Fract Share

**Acres**

32.Farmland Tilla
33.C R P
34.Softwood-Farm
35.Mixed Wood-Far
36.Hardwood-Farm
37.Softwood-TG
38.Mixed Wood-TG
39.Hardwood-TG
40.Wasteland
41.Gravel Pit
42.Mobile Home Si
43.Excess Indust
44.Lot Improvemen
45.Tower Site
46.Miscellaneous
47.Pavement
48.Farmland Pastu

Inspection Witnessed By:

X Date

| No./Date | Description | Date Insp. |
|---|---|---|
| | | |
| | | |
| | | |

Notes:

**Easton**

**Easton**

Map Lot 001-015-A | Account 818 | Location WEST RIDGE ROAD | Card 2 Of 2 | 9/27/2018

| Building Style | | |
|---|---|---|
| 1.Conv. | 5.Garrison | 9.Gambrel |
| 2.Ranch | 6.Split | 10.Saltbox |
| 3.R Ranch | 7.Contemp | 11.Other |
| 4.Cape | 8.Log | 12. |

Dwelling Units

Other Units

| Stories | | |
|---|---|---|
| 1.1 | 4.1.5 | 7. |
| 2.2 | 5.1.75 | 8. |
| 3.3 | 6.2.5 | 9. |

| Exterior Walls | | |
|---|---|---|
| 1.Wood | 5.Stucco | 9.Other |
| 2.Vin/Al | 6.Brick | 10. |
| 3.Compos. | 7.Stone | 11. |
| 4.Asbestos | 8.Concrete | 12. |

| Roof Surface | | |
|---|---|---|
| 1.Asphalt | 4.Composit | 7. |
| 2.Slate | 5.Wood | 8. |
| 3.Metal | 6.Other | 9. |

SF Masonry Trim

OPEN-3-CUSTOM

OPEN-4-CUSTOM

Year Built

Year Remodeled

| Foundation | | |
|---|---|---|
| 1.Concrete | 4.Wood | 7. |
| 2.C Block | 5.Slab | 8. |
| 3.Br/Stone | 6.Piers | 9. |

| Basement | | |
|---|---|---|
| 1.1/4 Bmt | 4.Full Bmt | 7. |
| 2.1/2 Bmt | 5.None | 8. |
| 3.3/4 Bmt | 6. | 9.None |

Bsmt Gar # Cars

| Wet Basement | | |
|---|---|---|
| 1.Dry | 4. | 7. |
| 2.Damp | 5. | 8. |
| 3.Wet | 6. | 9. |

SF Bsmt Living

Fin Bsmt Grade

OPEN-5-CUSTOMIZE

| Heat Type **100%** | | |
|---|---|---|
| 1.HWBB/Rad | 5.FWA | 9.No Heat |
| 2.HWCI | 6.GravWA | 10. |
| 3.H Pump | 7.Electric | 11. |
| 4.Steam | 8.Fl/Wall | 12. |

| Cool Type **0%** | | |
|---|---|---|
| 1.Refrig | 4.W&C Air | 7. |
| 2.Evapor | 5. | 8. |
| 3.H Pump | 6. | 9.None |

| Kitchen Style | | |
|---|---|---|
| 1.Modern | 4.Obsolete | 7. |
| 2.Typical | 5. | 8. |
| 3.Old Type | 6. | 9.None |

| Bath(s) Style | | |
|---|---|---|
| 1.Modern | 4.Obsolete | 7. |
| 2.Typical | 5. | 8. |
| 3.Old Type | 6. | 9.None |

# Rooms

# Bedrooms

# Full Baths

# Half Baths

# Addn Fixtures

# Fireplaces

TRIO Software
A Division of Harris Computer Systems

| Layout | | |
|---|---|---|
| 1.Typical | 4. | 7. |
| 2.Inadeq | 5. | 8. |
| 3.Horrid | 6. | 9. |

| Attic | | |
|---|---|---|
| 1.1/4 Fin | 4.Full Fin | 7. |
| 2.1/2 Fin | 5.Fl/Stair | 8. |
| 3.3/4 Fin | 6. | 9.None |

| Insulation | | |
|---|---|---|
| 1.Full | 4.Minimal | 7. |
| 2.Heavy | 5.Partial | 8. |
| 3.Capped | 6. | 9.None |

Unfinished %

| Grade & Factor | | |
|---|---|---|
| 1.E Grade | 4.B Grade | 7. |
| 2.D Grade | 5.A Grade | 8.SC Grade |
| 3.C Grade | 6.AA Grade | 9.Same |

SQFT (Footprint)

| Condition | | |
|---|---|---|
| 1.Poor | 4.Avg | 7.V G |
| 2.Fair | 5.Avg+ | 8.Exc |
| 3.Avg- | 6.Good | 9.Same |

Phys. % Good

Funct. % Good

| Functional Code | | |
|---|---|---|
| 1.Incomp | 4.Bsmt | 7. |
| 2.O-Built | 5. | 8.LongTerm |
| 3.Damage | 6.L-T Vaca | 9.None |

Econ. % Good

| Economic Code | | |
|---|---|---|
| 0.None | 3.No Power | 7. |
| 1.Location | 4.Generate | 8. |
| 2.Encroach | 9.None | 9. |

| Entrance Code **1 Interior Inspect** | | |
|---|---|---|
| 1.Interior | 4.Vacant | 7. |
| 2.Refusal | 5.Estimate | 8. |
| 3.Informed | 6.Reviewed | 9. |

| Information Code **1 Owner** | | |
|---|---|---|
| 1.Owner | 4.Agent | 7. |
| 2.Relative | 5.Estimate | 8. |
| 3.Tenant | 6.Exterior | 9. |

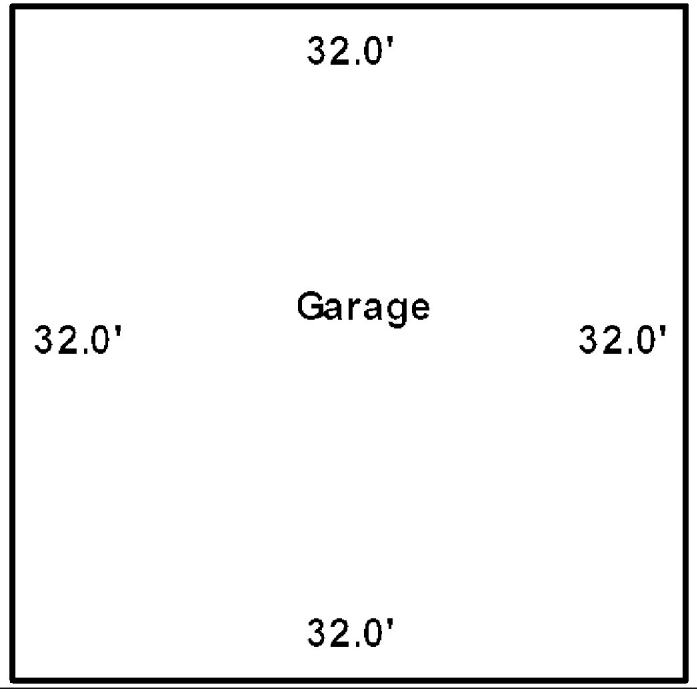


Date Inspected 6/03/2015

**Additions, Outbuildings & Improvements**

| Type | Year | Units | Grade | Cond | Phys. | Funct. | Sound Value |
|---|---|---|---|---|---|---|---|
| 23 Frame Garage | 1994 | 1024 | 3 100 | 4 | 0 % | 75 % | |
| | | | | | % | % | |
| | | | | | % | % | |
| | | | | | % | % | |
| | | | | | % | % | |
| | | | | | % | % | |
| | | | | | % | % | |
| | | | | | % | % | |
| | | | | | % | % | |
| | | | | | % | % | |

1.One Story Fram
2.Two Story Fram
3.Three Story Fr
4.1 & 1/2 Story
5.1 & 3/4 Story
6.2 & 1/2 Story
21.Open Frame Por
22.Encl Frame Por
23.Frame Garage
24.Frame Shed
25.Frame Bay Wind
26.1SFr Overhang
27.Unfin Basement
28.Unfinished Att
29.Finished Attic

Map Lot 001-015-B | Account 55 | Location 13 GETCHELL ROAD | Card 1 Of 1 | 9/27/2018

BREWER, NICHOLAS J
13 GETCHELL ROAD
EASTON ME 04740

B4856P220

Previous Owner
SWEENEY, WILLIAM E III
SWEENEY, MARY E
13 GETCHELL ROAD
EASTON ME 04740
Sale Date: 5/27/2010

Inspection Witnessed By:

X Date

| No./Date | Description | Date Insp. |
|---|---|---|
| | | |
| | | |
| | | |

Notes:

**Easton**

## Property Data

| | |
|---|---|
| Neighborhood | **1 Resident/Agric.** |
| Tree Growth Year | **0** |
| Recertifed Date | **0** |
| Y Coordinate | **0** |
| Zone/Land Use | **11 Residential** |
| Secondary Zone | |
| Topography | **1 Level** **2 Rolling** |

| | | |
|---|---|---|
| 1.Level | 4.Below St | 7. |
| 2.Rolling | 5.Low | 8. |
| 3.Above St | 6.Swampy | 9. |

Utilities **4 Drilled Well** **6 Septic System**

| | | |
|---|---|---|
| 1.Public | 4.Dr Well | 7.Cesspool |
| 2.Water | 5.Dug Well | 8. |
| 3.Sewer | 6.Septic | 9.None |

Street **1 Paved**

| | | |
|---|---|---|
| 1.Paved | 4.Proposed | 7. |
| 2.Semi Imp | 5.R/W | 8. |
| 3.Gravel | 6. | 9.None |

| | |
|---|---|
| FLOOD PLAIN | **0** |
| CLASS | **1** |

## Sale Data

| | |
|---|---|
| Sale Date | **5/27/2010** |
| Price | **110,000** |
| Sale Type | **2 Land & Buildings** |

| | | |
|---|---|---|
| 1.Land | 4.Mobile | 7. |
| 2.L & B | 5.Other | 8. |
| 3.Building | 6. | 9. |

Financing **9 Unknown**

| | | |
|---|---|---|
| 1.Convent | 4.Seller | 7. |
| 2.FHA/VA | 5.Private | 8. |
| 3.Assumed | 6.Cash | 9.Unknown |

Validity **1 Arms Length Sale**

| | | |
|---|---|---|
| 1.Valid | 4.Split | 7.Changes |
| 2.Related | 5.Partial | 8.Other |
| 3.Distress | 6.Exempt | 9. |

Verified **5 Public Record**

| | | |
|---|---|---|
| 1.Buyer | 4.Agent | 7.Family |
| 2.Seller | 5.Pub Rec | 8.Other |
| 3.Lender | 6.MLS | 9. |

## Assessment Record

| Year | Land | Buildings | Exempt | Total |
|---|---|---|---|---|
| 2010 | 7,200 | 55,200 | 6,050 | 56,350 |
| 2011 | 7,200 | 54,500 | 0 | 61,700 |
| 2012 | 7,200 | 54,500 | 5,940 | 55,760 |
| 2013 | 7,200 | 53,800 | 6,160 | 54,840 |
| 2014 | 7,200 | 53,700 | 6,160 | 54,740 |
| 2015 | 24,000 | 58,600 | 10,000 | 72,600 |
| 2016 | 24,000 | 58,600 | 15,000 | 67,600 |
| 2017 | 24,000 | 58,600 | 20,000 | 62,600 |
| 2018 | 24,000 | 58,600 | 20,000 | 62,600 |

## Land Data

| Front Foot | Type | Effective Frontage | Effective Depth | Influence Factor | Influence Code |
|---|---|---|---|---|---|
| 11.Regular Lot | | | | % | |
| 12.Delta Triangle | | | | % | |
| 13.Nabla Triangle | | | | % | |
| 14.Rear Land | | | | % | |
| 15.Miscellaneous | | | | % | |
| | | | | % | |
| | | | | % | |
| **Square Foot** | | **Square Feet** | | | |
| 16.Regular Lot | 47 | 3,200 | | 75 % | 2 |
| 17.Class I Road | | | | % | |
| 18.Class II Road | | | | % | |
| 19.Condominium | | | | % | |
| 20.Sound Value | | | | % | |
| | | | | % | |
| | | | | % | |
| **Fract. Acre** | | **Acreage/Sites** | | | |
| 21.Homesite (Frac | 24 | 1.00 | | 100 % | 0 |
| 22.Baselot (Fract | 28 | 1.90 | | 100 % | 0 |
| 23.Misc (Fract) | 44 | 1.00 | | 100 % | 0 |
| **Acres** | | | | % | |
| 24.Homesite | | | | % | |
| 25.Baselot | | | | % | |
| 26.Secondary | | | | % | |
| 27.Frontage | | | | % | |
| 28.Rear Land (All | | | | | |
| 31.Tillable | | | | | |

**Total Acreage** 2.90

### Influence Codes

1.Unimproved
2.Condition
3.Topography
4.Size/Shape
5.Access
6.Restricted
7.Corner Infl
8.Environment
9.Fract Share

**Acres**

32.Farmland Tilla
33.C R P
34.Softwood-Farm
35.Mixed Wood-Far
36.Hardwood-Farm
37.Softwood-TG
38.Mixed Wood-TG
39.Hardwood-TG
40.Wasteland
41.Gravel Pit
42.Mobile Home Si
43.Excess Indust
44.Lot Improvemen
45.Tower Site
46.Miscellaneous
47.Pavement
48.Farmland Pastu

# Easton

Map Lot 001-015-B | Account 55 | Location 13 GETCHELL ROAD | Card 1 Of 1 | 9/27/2018

| | | | |
|---|---|---|---|
| Building Style | **2 Ranch** | | |
| 1.Conv. | 5.Garrison | 9.Gambrel | |
| 2.Ranch | 6.Split | 10.Saltbox | |
| 3.R Ranch | 7.Contemp | 11.Other | |
| 4.Cape | 8.Log | 12. | |
| Dwelling Units | **1** | | |
| Other Units | **0** | | |
| Stories | **1 One Story** | | |
| 1.1 | 4.1.5 | 7. | |
| 2.2 | 5.1.75 | 8. | |
| 3.3 | 6.2.5 | 9. | |
| Exterior Walls | **2 Vinyl/Aluminum** | | |
| 1.Wood | 5.Stucco | 9.Other | |
| 2.Vin/Al | 6.Brick | 10. | |
| 3.Compos. | 7.Stone | 11. | |
| 4.Asbestos | 8.Concrete | 12. | |
| Roof Surface | **3 Sheet Metal** | | |
| 1.Asphalt | 4.Composit | 7. | |
| 2.Slate | 5.Wood | 8. | |
| 3.Metal | 6.Other | 9. | |
| SF Masonry Trim | **0** | | |
| OPEN-3-CUSTOM | **0** | | |
| OPEN-4-CUSTOM | **0** | | |
| Year Built | **1977** | | |
| Year Remodeled | **0** | | |
| Foundation | **1 Concrete** | | |
| 1.Concrete | 4.Wood | 7. | |
| 2.C Block | 5.Slab | 8. | |
| 3.Br/Stone | 6.Piers | 9. | |
| Basement | **4 Full Basement** | | |
| 1.1/4 Bmt | 4.Full Bmt | 7. | |
| 2.1/2 Bmt | 5.None | 8. | |
| 3.3/4 Bmt | 6. | 9.None | |
| Bsmt Gar # Cars | **0** | | |
| Wet Basement | **1 Dry Basement** | | |
| 1.Dry | 4. | 7. | |
| 2.Damp | 5. | 8. | |
| 3.Wet | 6. | 9. | |

| | | | |
|---|---|---|---|
| SF Bsmt Living | **275** | | |
| Fin Bsmt Grade | **1 100** | | |
| OPEN-5-CUSTOMIZE | **0** | | |
| Heat Type | **100%** | **1 Hot Water BB/Radiant** | |
| 1.HWBB/Rad | 5.FWA | 9.No Heat | |
| 2.HWCI | 6.GravWA | 10. | |
| 3.H Pump | 7.Electric | 11. | |
| 4.Steam | 8.Fl/Wall | 12. | |
| Cool Type | **0%** | **9 None** | |
| 1.Refrig | 4.W&C Air | 7. | |
| 2.Evapor | 5. | 8. | |
| 3.H Pump | 6. | 9.None | |
| Kitchen Style | **2 Typical** | | |
| 1.Modern | 4.Obsolete | 7. | |
| 2.Typical | 5. | 8. | |
| 3.Old Type | 6. | 9.None | |
| Bath(s) Style | **2 Typical Bath(s)** | | |
| 1.Modern | 4.Obsolete | 7. | |
| 2.Typical | 5. | 8. | |
| 3.Old Type | 6. | 9.None | |
| # Rooms | **6** | | |
| # Bedrooms | **3** | | |
| # Full Baths | **1** | | |
| # Half Baths | **0** | | |
| # Addn Fixtures | **0** | | |
| # Fireplaces | **0** | | |

TRIO Software
A Division of Harris Computer Systems

| | | | |
|---|---|---|---|
| Layout | **1 Typical** | | |
| 1.Typical | 4. | 7. | |
| 2.Inadeq | 5. | 8. | |
| 3.Horrid | 6. | 9. | |
| Attic | **9 None** | | |
| 1.1/4 Fin | 4.Full Fin | 7. | |
| 2.1/2 Fin | 5.Fl/Stair | 8. | |
| 3.3/4 Fin | 6. | 9.None | |
| Insulation | **1 Full** | | |
| 1.Full | 4.Minimal | 7. | |
| 2.Heavy | 5.Partial | 8. | |
| 3.Capped | 6. | 9.None | |
| Unfinished % | **0%** | | |
| Grade & Factor | **3 Average 100%** | | |
| 1.E Grade | 4.B Grade | 7. | |
| 2.D Grade | 5.A Grade | 8.SC Grade | |
| 3.C Grade | 6.AA Grade | 9.Same | |
| SQFT (Footprint) | **1144** | | |
| Condition | **4 Average** | | |
| 1.Poor | 4.Avg | 7.V G | |
| 2.Fair | 5.Avg+ | 8.Exc | |
| 3.Avg- | 6.Good | 9.Same | |
| Phys. % Good | **0%** | | |
| Funct. % Good | **100%** | | |
| Functional Code | **9 None** | | |
| 1.Incomp | 4.Bsmt | 7. | |
| 2.O-Built | 5. | 8.LongTerm | |
| 3.Damage | 6.L-T Vaca | 9.None | |
| Econ. % Good | **100%** | | |
| Economic Code | **None** | | |
| 0.None | 3.No Power | 7. | |
| 1.Location | 4.Generate | 8. | |
| 2.Encroach | 9.None | 9. | |
| Entrance Code | **1 Interior Inspect** | | |
| 1.Interior | 4.Vacant | 7. | |
| 2.Refusal | 5.Estimate | 8. | |
| 3.Informed | 6.Reviewed | 9. | |
| Information Code | **1 Owner** | | |
| 1.Owner | 4.Agent | 7. | |
| 2.Relative | 5.Estimate | 8. | |
| 3.Tenant | 6.Exterior | 9. | |

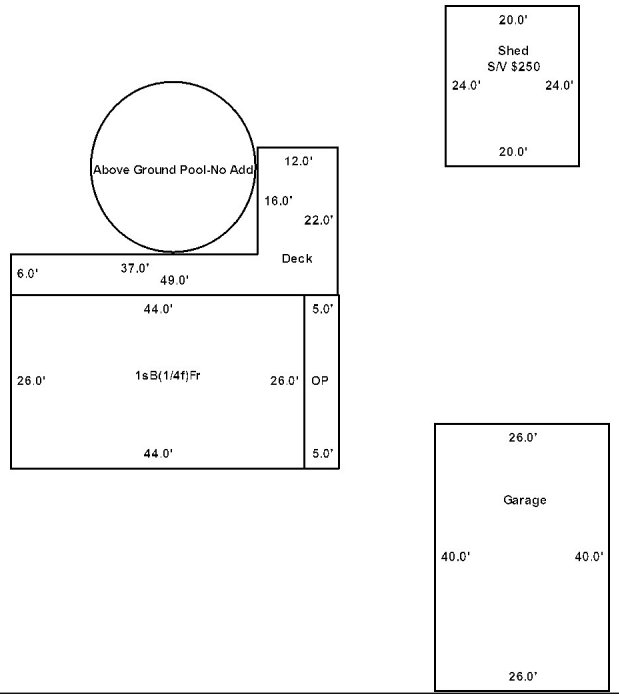


Date Inspected 6/03/2015

## Additions, Outbuildings & Improvements

| Type | Year | Units | Grade | Cond | Phys. | Funct. | Sound Value |
|---|---|---|---|---|---|---|---|
| 21 Open Frame | 0 | 130 | 0 0 | 0 | 0 % | 0 % | |
| 68 Wood Deck | 1986 | 486 | 9 100 | 4 | 0 % | 100 % | |
| 24 Frame Shed | 0 | | | | % | % | 250 |
| 23 Frame Garage | 1996 | 1040 | 9 100 | 4 | 0 % | 75 % | |
| | | | | | % | % | |
| | | | | | % | % | |
| | | | | | % | % | |
| | | | | | % | % | |
| | | | | | % | % | |
| | | | | | % | % | |

1.One Story Fram
2.Two Story Fram
3.Three Story Fr
4.1 & 1/2 Story
5.1 & 3/4 Story
6.2 & 1/2 Story
21.Open Frame Por
22.Encl Frame Por
23.Frame Garage
24.Frame Shed
25.Frame Bay Wind
26.1SFr Overhang
27.Unfin Basement
28.Unfinished Att
29.Finished Attic

Map Lot 001-015-C Account 827 Location 236 WEST RIDGE ROAD Card 1 Of 2 9/27/2018

WHITTAKER, STEVEN J
PO BOX 26
EASTON ME 04740

B1307P200

## Property Data

Neighborhood **1 Resident/Agric.**

Tree Growth Year **0**

Recertifed Date **0**

Y Coordinate **0**

Zone/Land Use **11 Residential**

Secondary Zone

Topography **2 Rolling** **4 Below Street**

| | | |
|---|---|---|
| 1.Level | 4.Below St | 7. |
| 2.Rolling | 5.Low | 8. |
| 3.Above St | 6.Swampy | 9. |

Utilities **4 Drilled Well** **6 Septic System**

| | | |
|---|---|---|
| 1.Public | 4.Dr Well | 7.Cesspool |
| 2.Water | 5.Dug Well | 8. |
| 3.Sewer | 6.Septic | 9.None |

Street **1 Paved**

| | | |
|---|---|---|
| 1.Paved | 4.Proposed | 7. |
| 2.Semi Imp | 5.R/W | 8. |
| 3.Gravel | 6. | 9.None |

FLOOD PLAIN **0**

CLASS **1**

## Sale Data

Sale Date

Price

Sale Type

| | | |
|---|---|---|
| 1.Land | 4.Mobile | 7. |
| 2.L & B | 5.Other | 8. |
| 3.Building | 6. | 9. |

Financing

| | | |
|---|---|---|
| 1.Convent | 4.Seller | 7. |
| 2.FHA/VA | 5.Private | 8. |
| 3.Assumed | 6.Cash | 9.Unknown |

Validity

| | | |
|---|---|---|
| 1.Valid | 4.Split | 7.Changes |
| 2.Related | 5.Partial | 8.Other |
| 3.Distress | 6.Exempt | 9. |

Verified

| | | |
|---|---|---|
| 1.Buyer | 4.Agent | 7.Family |
| 2.Seller | 5.Pub Rec | 8.Other |
| 3.Lender | 6.MLS | 9. |

## Assessment Record

| Year | Land | Buildings | Exempt | Total |
|---|---|---|---|---|
| 2010 | 11,000 | 45,300 | 9,075 | 47,225 |
| 2011 | 11,000 | 44,800 | 9,075 | 46,725 |
| 2012 | 11,000 | 55,800 | 8,910 | 57,890 |
| 2013 | 11,000 | 55,300 | 9,240 | 57,060 |
| 2014 | 11,000 | 53,800 | 9,240 | 55,560 |
| 2015 | 14,200 | 100,900 | 16,000 | 99,100 |
| 2016 | 14,200 | 100,900 | 21,000 | 94,100 |
| 2017 | 14,200 | 100,900 | 26,000 | 89,100 |
| 2018 | 14,200 | 100,900 | 26,000 | 89,100 |

## Land Data

| Front Foot | Type | Effective Frontage | Effective Depth | Influence Factor | Influence Code |
|---|---|---|---|---|---|
| 11.Regular Lot | | | | % | |
| 12.Delta Triangle | | | | % | |
| 13.Nabla Triangle | | | | % | |
| 14.Rear Land | | | | % | |
| 15.Miscellaneous | | | | % | |
| | | | | % | |
| | | | | % | |
| **Square Foot** | | **Square Feet** | | | |
| 16.Regular Lot | | | | % | |
| 17.Class I Road | | | | % | |
| 18.Class II Road | | | | % | |
| 19.Condominium | | | | % | |
| 20.Sound Value | | | | % | |
| | | | | % | |
| | | | | % | |
| **Fract. Acre** | | **Acreage/Sites** | | | |
| 21.Homesite (Frac | 24 | 1.00 | 100 | % | 0 |
| 22.Baselot (Fract | 28 | 1.80 | 100 | % | 0 |
| 23.Misc (Fract) | 44 | 1.00 | 50 | % | 9 |
| **Acres** | 40 | 1.00 | 100 | % | 0 |
| 24.Homesite | | | | % | |
| 25.Baselot | | | | % | |
| 26.Secondary | | | | % | |
| 27.Frontage | | | | | |
| 28.Rear Land (All | | | | | |
| 31.Tillable | | | | | |

**Total Acreage** 3.80

### Influence Codes

1.Unimproved
2.Condition
3.Topography
4.Size/Shape
5.Access
6.Restricted
7.Corner Infl
8.Environment
9.Fract Share

**Acres**

32.Farmland Tilla
33.C R P
34.Softwood-Farm
35.Mixed Wood-Far
36.Hardwood-Farm
37.Softwood-TG
38.Mixed Wood-TG
39.Hardwood-TG
40.Wasteland
41.Gravel Pit
42.Mobile Home Si
43.Excess Indust
44.Lot Improvemen
45.Tower Site
46.Miscellaneous
47.Pavement
48.Farmland Pastu

Inspection Witnessed By:

X Date

| No./Date | Description | Date Insp. |
|---|---|---|
| | | |
| | | |
| | | |

Notes:

*11/4sGarage has -25% for size and -15% for attached/gravel floor
Spring for water - 50% Lot Improvements

**Easton**

# Easton

Map Lot 001-015-C | Account 827 | Location 236 WEST RIDGE ROAD | Card 1 Of 2 | 9/27/2018

| | | |
|---|---|---|
| Building Style | **1 Conventional** | |
| 1.Conv. | 5.Garrison | 9.Gambrel |
| 2.Ranch | 6.Split | 10.Saltbox |
| 3.R Ranch | 7.Contemp | 11.Other |
| 4.Cape | 8.Log | 12. |
| Dwelling Units | **1** | |
| Other Units | **1** | |
| Stories | **5 One & 3/4 Story** | |
| 1.1 | 4.1.5 | 7. |
| 2.2 | 5.1.75 | 8. |
| 3.3 | 6.2.5 | 9. |
| Exterior Walls | **2 Vinyl/Aluminum** | |
| 1.Wood | 5.Stucco | 9.Other |
| 2.Vin/Al | 6.Brick | 10. |
| 3.Compos. | 7.Stone | 11. |
| 4.Asbestos | 8.Concrete | 12. |
| Roof Surface | **3 Sheet Metal** | |
| 1.Asphalt | 4.Composit | 7. |
| 2.Slate | 5.Wood | 8. |
| 3.Metal | 6.Other | 9. |
| SF Masonry Trim | **0** | |
| OPEN-3-CUSTOM | **0** | |
| OPEN-4-CUSTOM | **0** | |
| Year Built | **1977** | |
| Year Remodeled | **0** | |
| Foundation | **1 Concrete** | |
| 1.Concrete | 4.Wood | 7. |
| 2.C Block | 5.Slab | 8. |
| 3.Br/Stone | 6.Piers | 9. |
| Basement | **2 1/2 Basement** | |
| 1.1/4 Bmt | 4.Full Bmt | 7. |
| 2.1/2 Bmt | 5.None | 8. |
| 3.3/4 Bmt | 6. | 9.None |
| Bsmt Gar # Cars | **0** | |
| Wet Basement | **1 Dry Basement** | |
| 1.Dry | 4. | 7. |
| 2.Damp | 5. | 8. |
| 3.Wet | 6. | 9. |

| | | |
|---|---|---|
| SF Bsmt Living | **0** | |
| Fin Bsmt Grade | **0 0** | |
| OPEN-5-CUSTOMIZE | **0** | |
| Heat Type | **100%** | **8 Floor/Wall Unit** |
| 1.HWBB/Rad | 5.FWA | 9.No Heat |
| 2.HWCI | 6.GravWA | 10. |
| 3.H Pump | 7.Electric | 11. |
| 4.Steam | 8.Fl/Wall | 12. |
| Cool Type | **0%** | **9 None** |
| 1.Refrig | 4.W&C Air | 7. |
| 2.Evapor | 5. | 8. |
| 3.H Pump | 6. | 9.None |
| Kitchen Style | **2 Typical** | |
| 1.Modern | 4.Obsolete | 7. |
| 2.Typical | 5. | 8. |
| 3.Old Type | 6. | 9.None |
| Bath(s) Style | **2 Typical Bath(s)** | |
| 1.Modern | 4.Obsolete | 7. |
| 2.Typical | 5. | 8. |
| 3.Old Type | 6. | 9.None |
| # Rooms | **8** | |
| # Bedrooms | **3** | |
| # Full Baths | **1** | |
| # Half Baths | **0** | |
| # Addn Fixtures | **0** | |
| # Fireplaces | **0** | |

TRIO Software
A Division of Harris Computer Systems

| | | |
|---|---|---|
| Layout | **1 Typical** | |
| 1.Typical | 4. | 7. |
| 2.Inadeq | 5. | 8. |
| 3.Horrid | 6. | 9. |
| Attic | **9 None** | |
| 1.1/4 Fin | 4.Full Fin | 7. |
| 2.1/2 Fin | 5.Fl/Stair | 8. |
| 3.3/4 Fin | 6. | 9.None |
| Insulation | **1 Full** | |
| 1.Full | 4.Minimal | 7. |
| 2.Heavy | 5.Partial | 8. |
| 3.Capped | 6. | 9.None |
| Unfinished % | **0%** | |
| Grade & Factor | **3 Average 100%** | |
| 1.E Grade | 4.B Grade | 7. |
| 2.D Grade | 5.A Grade | 8.SC Grade |
| 3.C Grade | 6.AA Grade | 9.Same |
| SQFT (Footprint) | **320** | |
| Condition | **6 Good** | |
| 1.Poor | 4.Avg | 7.V G |
| 2.Fair | 5.Avg+ | 8.Exc |
| 3.Avg- | 6.Good | 9.Same |
| Phys. % Good | **0%** | |
| Funct. % Good | **100%** | |
| Functional Code | **9 None** | |
| 1.Incomp | 4.Bsmt | 7. |
| 2.O-Built | 5. | 8.LongTerm |
| 3.Damage | 6.L-T Vaca | 9.None |
| Econ. % Good | **100%** | |
| Economic Code | **None** | |
| 0.None | 3.No Power | 7. |
| 1.Location | 4.Generate | 8. |
| 2.Encroach | 9.None | 9. |
| Entrance Code | **1 Interior Inspect** | |
| 1.Interior | 4.Vacant | 7. |
| 2.Refusal | 5.Estimate | 8. |
| 3.Informed | 6.Reviewed | 9. |
| Information Code | **1 Owner** | |
| 1.Owner | 4.Agent | 7. |
| 2.Relative | 5.Estimate | 8. |
| 3.Tenant | 6.Exterior | 9. |

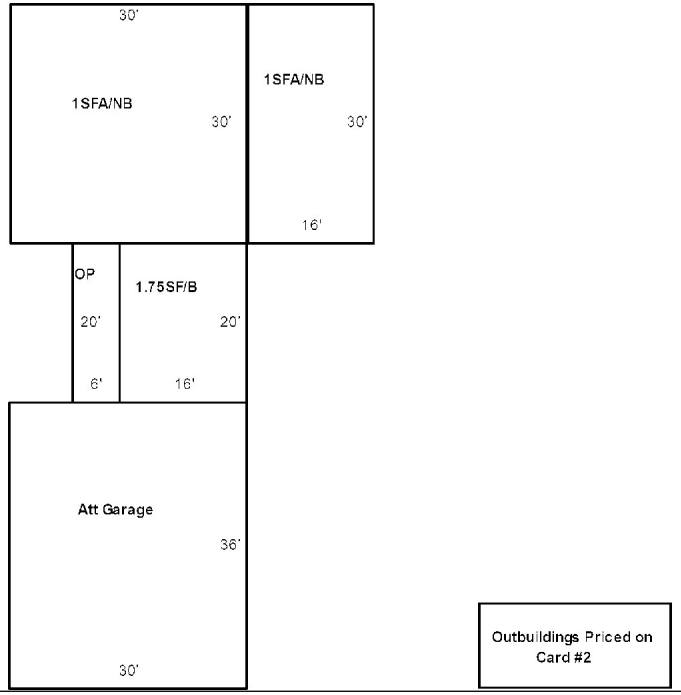

Date Inspected 6/04/2015

## Additions, Outbuildings & Improvements

| Type | Year | Units | Grade | Cond | Phys. | Funct. | Sound Value |
|---|---|---|---|---|---|---|---|
| 1 One Story Frame | 1994 | 900 | 9 100 | 4 | 0 % | 100 % | |
| 1 One Story Frame | 1988 | 480 | 9 100 | 4 | 0 % | 100 % | |
| 79 1.25 S-Gar | 1992 | 1080 | 9 100 | 4 | 0 % | 60 % | |
| 21 Open Frame | 2014 | 120 | 9 100 | 4 | 0 % | 100 % | |
| | | | | | % | % | |
| | | | | | % | % | |
| | | | | | % | % | |
| | | | | | % | % | |
| | | | | | % | % | |
| | | | | | % | % | |

1.One Story Fram
2.Two Story Fram
3.Three Story Fr
4.1 & 1/2 Story
5.1 & 3/4 Story
6.2 & 1/2 Story
21.Open Frame Por
22.Encl Frame Por
23.Frame Garage
24.Frame Shed
25.Frame Bay Wind
26.1SFr Overhang
27.Unfin Basement
28.Unfinished Att
29.Finished Attic

Map Lot 001-015-C Account 827 Location 236 WEST RIDGE ROAD Card 2 Of 2 9/27/2018

WHITTAKER, STEVEN J
PO BOX 26
EASTON ME 04740

B1307P200

## Property Data

Neighborhood **1 Resident/Agric.**

Tree Growth Year **0**

Recertifed Date **0**

Y Coordinate **0**

Zone/Land Use **11 Residential**

Secondary Zone

Topography **2 Rolling** **4 Below Street**

| | | |
|---|---|---|
| 1.Level | 4.Below St | 7. |
| 2.Rolling | 5.Low | 8. |
| 3.Above St | 6.Swampy | 9. |

Utilities

| | | |
|---|---|---|
| 1.Public | 4.Dr Well | 7.Cesspool |
| 2.Water | 5.Dug Well | 8. |
| 3.Sewer | 6.Septic | 9.None |

Street **1 Paved**

| | | |
|---|---|---|
| 1.Paved | 4.Proposed | 7. |
| 2.Semi Imp | 5.R/W | 8. |
| 3.Gravel | 6. | 9.None |

FLOOD PLAIN **0**

CLASS **1**

## Sale Data

Sale Date

Price

Sale Type

| | | |
|---|---|---|
| 1.Land | 4.Mobile | 7. |
| 2.L & B | 5.Other | 8. |
| 3.Building | 6. | 9. |

Financing

| | | |
|---|---|---|
| 1.Convent | 4.Seller | 7. |
| 2.FHA/VA | 5.Private | 8. |
| 3.Assumed | 6.Cash | 9.Unknown |

Validity

| | | |
|---|---|---|
| 1.Valid | 4.Split | 7.Changes |
| 2.Related | 5.Partial | 8.Other |
| 3.Distress | 6.Exempt | 9. |

Verified

| | | |
|---|---|---|
| 1.Buyer | 4.Agent | 7.Family |
| 2.Seller | 5.Pub Rec | 8.Other |
| 3.Lender | 6.MLS | 9. |

## Assessment Record

| Year | Land | Buildings | Exempt | Total |
|---|---|---|---|---|
| 2015 | 0 | 27,200 | 0 | 27,200 |
| 2016 | 0 | 27,200 | 0 | 27,200 |
| 2017 | 0 | 27,200 | 0 | 27,200 |
| 2018 | 0 | 27,200 | 0 | 27,200 |

## Land Data

| Front Foot | Type | Effective Frontage | Effective Depth | Influence Factor | Influence Code |
|---|---|---|---|---|---|
| 11.Regular Lot | | | | % | |
| 12.Delta Triangle | | | | % | |
| 13.Nabla Triangle | | | | % | |
| 14.Rear Land | | | | % | |
| 15.Miscellaneous | | | | % | |
| | | | | % | |
| | | | | % | |
| **Square Foot** | | **Square Feet** | | | |
| 16.Regular Lot | | | | % | |
| 17.Class I Road | | | | % | |
| 18.Class II Road | | | | % | |
| 19.Condominium | | | | % | |
| 20.Sound Value | | | | % | |
| | | | | % | |
| | | | | % | |
| **Fract. Acre** | | **Acreage/Sites** | | | |
| 21.Homesite (Frac | | | | % | |
| 22.Baselot (Fract | | | | % | |
| 23.Misc (Fract) | | | | % | |
| **Acres** | | | | % | |
| 24.Homesite | | | | % | |
| 25.Baselot | | | | % | |
| 26.Secondary | | | | % | |
| 27.Frontage | | | | % | |
| 28.Rear Land (All | | | | | |
| 31.Tillable | | | | | |

**Total Acreage** 0.00

### Influence Codes

1.Unimproved
2.Condition
3.Topography
4.Size/Shape
5.Access
6.Restricted
7.Corner Infl
8.Environment
9.Fract Share
**Acres**
32.Farmland Tilla
33.C R P
34.Softwood-Farm
35.Mixed Wood-Far
36.Hardwood-Farm
37.Softwood-TG
38.Mixed Wood-TG
39.Hardwood-TG
40.Wasteland
41.Gravel Pit
42.Mobile Home Si
43.Excess Indust
44.Lot Improvemen
45.Tower Site
46.Miscellaneous
47.Pavement
48.Farmland Pastu

Inspection Witnessed By:

X Date

| No./Date | Description | Date Insp. |
|---|---|---|
| | | |
| | | |
| | | |

Notes:

**Easton**

# Easton

Map Lot 001-015-C | Account 827 | Location 236 WEST RIDGE ROAD | Card 2 Of 2 | 9/27/2018

| Building Style | | |
|---|---|---|
| 1.Conv. | 5.Garrison | 9.Gambrel |
| 2.Ranch | 6.Split | 10.Saltbox |
| 3.R Ranch | 7.Contemp | 11.Other |
| 4.Cape | 8.Log | 12. |

Dwelling Units

Other Units

| Stories | | |
|---|---|---|
| 1.1 | 4.1.5 | 7. |
| 2.2 | 5.1.75 | 8. |
| 3.3 | 6.2.5 | 9. |

| Exterior Walls | | |
|---|---|---|
| 1.Wood | 5.Stucco | 9.Other |
| 2.Vin/Al | 6.Brick | 10. |
| 3.Compos. | 7.Stone | 11. |
| 4.Asbestos | 8.Concrete | 12. |

| Roof Surface | | |
|---|---|---|
| 1.Asphalt | 4.Composit | 7. |
| 2.Slate | 5.Wood | 8. |
| 3.Metal | 6.Other | 9. |

SF Masonry Trim

OPEN-3-CUSTOM

OPEN-4-CUSTOM

Year Built

Year Remodeled

| Foundation | | |
|---|---|---|
| 1.Concrete | 4.Wood | 7. |
| 2.C Block | 5.Slab | 8. |
| 3.Br/Stone | 6.Piers | 9. |

| Basement | | |
|---|---|---|
| 1.1/4 Bmt | 4.Full Bmt | 7. |
| 2.1/2 Bmt | 5.None | 8. |
| 3.3/4 Bmt | 6. | 9.None |

Bsmt Gar # Cars

| Wet Basement | | |
|---|---|---|
| 1.Dry | 4. | 7. |
| 2.Damp | 5. | 8. |
| 3.Wet | 6. | 9. |

SF Bsmt Living

Fin Bsmt Grade

OPEN-5-CUSTOMIZE

| Heat Type **100%** | | |
|---|---|---|
| 1.HWBB/Rad | 5.FWA | 9.No Heat |
| 2.HWCI | 6.GravWA | 10. |
| 3.H Pump | 7.Electric | 11. |
| 4.Steam | 8.Fl/Wall | 12. |

| Cool Type **0%** | | |
|---|---|---|
| 1.Refrig | 4.W&C Air | 7. |
| 2.Evapor | 5. | 8. |
| 3.H Pump | 6. | 9.None |

| Kitchen Style | | |
|---|---|---|
| 1.Modern | 4.Obsolete | 7. |
| 2.Typical | 5. | 8. |
| 3.Old Type | 6. | 9.None |

| Bath(s) Style | | |
|---|---|---|
| 1.Modern | 4.Obsolete | 7. |
| 2.Typical | 5. | 8. |
| 3.Old Type | 6. | 9.None |

# Rooms

# Bedrooms

# Full Baths

# Half Baths

# Addn Fixtures

# Fireplaces

TRIO Software
A Division of Harris Computer Systems

| Layout | | |
|---|---|---|
| 1.Typical | 4. | 7. |
| 2.Inadeq | 5. | 8. |
| 3.Horrid | 6. | 9. |

| Attic | | |
|---|---|---|
| 1.1/4 Fin | 4.Full Fin | 7. |
| 2.1/2 Fin | 5.Fl/Stair | 8. |
| 3.3/4 Fin | 6. | 9.None |

| Insulation | | |
|---|---|---|
| 1.Full | 4.Minimal | 7. |
| 2.Heavy | 5.Partial | 8. |
| 3.Capped | 6. | 9.None |

Unfinished %

| Grade & Factor | | |
|---|---|---|
| 1.E Grade | 4.B Grade | 7. |
| 2.D Grade | 5.A Grade | 8.SC Grade |
| 3.C Grade | 6.AA Grade | 9.Same |

SQFT (Footprint)

| Condition | | |
|---|---|---|
| 1.Poor | 4.Avg | 7.V G |
| 2.Fair | 5.Avg+ | 8.Exc |
| 3.Avg- | 6.Good | 9.Same |

Phys. % Good

Funct. % Good

| Functional Code | | |
|---|---|---|
| 1.Incomp | 4.Bsmt | 7. |
| 2.O-Built | 5. | 8.LongTerm |
| 3.Damage | 6.L-T Vaca | 9.None |

Econ. % Good

| Economic Code | | |
|---|---|---|
| 0.None | 3.No Power | 7. |
| 1.Location | 4.Generate | 8. |
| 2.Encroach | 9.None | 9. |

| Entrance Code **1 Interior Inspect** | | |
|---|---|---|
| 1.Interior | 4.Vacant | 7. |
| 2.Refusal | 5.Estimate | 8. |
| 3.Informed | 6.Reviewed | 9. |

| Information Code **1 Owner** | | |
|---|---|---|
| 1.Owner | 4.Agent | 7. |
| 2.Relative | 5.Estimate | 8. |
| 3.Tenant | 6.Exterior | 9. |

Date Inspected 6/04/2015

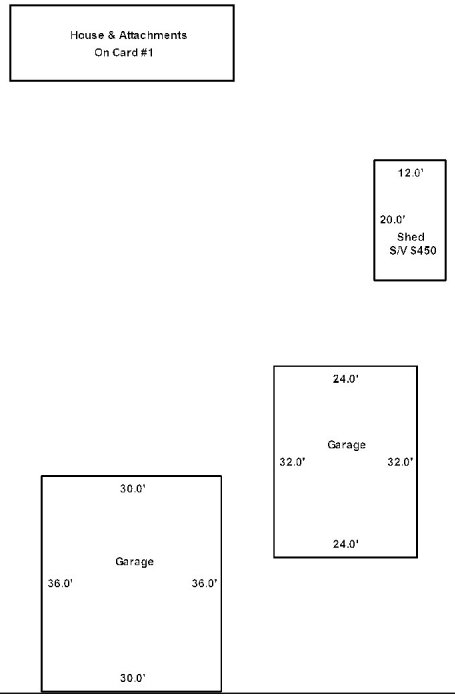

## Additions, Outbuildings & Improvements

| Type | Year | Units | Grade | Cond | Phys. | Funct. | Sound Value |
|---|---|---|---|---|---|---|---|
| 24 Frame Shed | 0 | | | | % | % | 450 |
| 23 Frame Garage | 2011 | 768 | 3 100 | 4 | 0 % | 100 % | |
| 23 Frame Garage | 2011 | 1080 | 3 100 | 4 | 0 % | 75 % | |
| | | | | | % | % | |
| | | | | | % | % | |
| | | | | | % | % | |
| | | | | | % | % | |
| | | | | | % | % | |
| | | | | | % | % | |
| | | | | | % | % | |

1.One Story Fram
2.Two Story Fram
3.Three Story Fr
4.1 & 1/2 Story
5.1 & 3/4 Story
6.2 & 1/2 Story
21.Open Frame Por
22.Encl Frame Por
23.Frame Garage
24.Frame Shed
25.Frame Bay Wind
26.1SFr Overhang
27.Unfin Basement
28.Unfinished Att
29.Finished Attic

Map Lot 001-015-D | Account 817 | Location 244 WEST RIDGE ROAD | Card 1 Of 2 | 9/27/2018

FLEWELLING, AUTUMN J
16 ALLEN STREET
PRESQUE ISLE ME 04769

B4811P64

Previous Owner
WHITTAKER, DOUGLAS E
PO BOX 122

EASTON ME 04740 0122
Sale Date: 8/27/2007

Inspection Witnessed By:

X Date

| No./Date | Description | Date Insp. |
|---|---|---|
| | | |
| | | |
| | | |

Notes:

**Easton**

## Property Data

Neighborhood **1 Resident/Agric.**

Tree Growth Year **0**

Recertifed Date **0**

Y Coordinate **0**

Zone/Land Use **11 Residential**

Secondary Zone

Topography **2 Rolling**

| | | |
|---|---|---|
| 1.Level | 4.Below St | 7. |
| 2.Rolling | 5.Low | 8. |
| 3.Above St | 6.Swampy | 9. |

Utilities **4 Drilled Well** **6 Septic System**

| | | |
|---|---|---|
| 1.Public | 4.Dr Well | 7.Cesspool |
| 2.Water | 5.Dug Well | 8. |
| 3.Sewer | 6.Septic | 9.None |

Street **1 Paved**

| | | |
|---|---|---|
| 1.Paved | 4.Proposed | 7. |
| 2.Semi Imp | 5.R/W | 8. |
| 3.Gravel | 6. | 9.None |

FLOOD PLAIN **0**

CLASS **9**

## Sale Data

Sale Date

Price

Sale Type

| | | |
|---|---|---|
| 1.Land | 4.Mobile | 7. |
| 2.L & B | 5.Other | 8. |
| 3.Building | 6. | 9. |

Financing

| | | |
|---|---|---|
| 1.Convent | 4.Seller | 7. |
| 2.FHA/VA | 5.Private | 8. |
| 3.Assumed | 6.Cash | 9.Unknown |

Validity

| | | |
|---|---|---|
| 1.Valid | 4.Split | 7.Changes |
| 2.Related | 5.Partial | 8.Other |
| 3.Distress | 6.Exempt | 9. |

Verified

| | | |
|---|---|---|
| 1.Buyer | 4.Agent | 7.Family |
| 2.Seller | 5.Pub Rec | 8.Other |
| 3.Lender | 6.MLS | 9. |

## Assessment Record

| Year | Land | Buildings | Exempt | Total |
|---|---|---|---|---|
| 2010 | 6,200 | 3,600 | 0 | 9,800 |
| 2011 | 6,200 | 3,600 | 0 | 9,800 |
| 2012 | 6,200 | 7,000 | 0 | 13,200 |
| 2013 | 6,200 | 7,000 | 0 | 13,200 |
| 2014 | 6,200 | 7,000 | 0 | 13,200 |
| 2015 | 15,200 | 4,000 | 0 | 19,200 |
| 2016 | 15,200 | 4,000 | 0 | 19,200 |
| 2017 | 15,200 | 4,000 | 0 | 19,200 |
| 2018 | 15,200 | 4,000 | 0 | 19,200 |

## Land Data

| Front Foot | Type | Effective Frontage | Effective Depth | Influence Factor | Influence Code |
|---|---|---|---|---|---|
| 11.Regular Lot | | | | % | |
| 12.Delta Triangle | | | | % | |
| 13.Nabla Triangle | | | | % | |
| 14.Rear Land | | | | % | |
| 15.Miscellaneous | | | | % | |
| | | | | % | |
| | | | | % | |
| **Square Foot** | | **Square Feet** | | | |
| 16.Regular Lot | | | | % | |
| 17.Class I Road | | | | % | |
| 18.Class II Road | | | | % | |
| 19.Condominium | | | | % | |
| 20.Sound Value | | | | % | |
| | | | | % | |
| | | | | % | |
| **Fract. Acre** | | **Acreage/Sites** | | | |
| 21.Homesite (Frac | 24 | 1.00 | 75 | % | 3 |
| 22.Baselot (Fract | 28 | 1.45 | 75 | % | 3 |
| 23.Misc (Fract) | 44 | 1.00 | 100 | % | 0 |
| **Acres** | | | | % | |
| 24.Homesite | | | | % | |
| 25.Baselot | | | | % | |
| 26.Secondary | | | | % | |
| 27.Frontage | | | | % | |
| 28.Rear Land (All | | | | | |
| 31.Tillable | | | | | |

**Total Acreage** 2.45

**Influence Codes**

1.Unimproved
2.Condition
3.Topography
4.Size/Shape
5.Access
6.Restricted
7.Corner Infl
8.Environment
9.Fract Share

**Acres**

32.Farmland Tilla
33.C R P
34.Softwood-Farm
35.Mixed Wood-Far
36.Hardwood-Farm
37.Softwood-TG
38.Mixed Wood-TG
39.Hardwood-TG
40.Wasteland
41.Gravel Pit
42.Mobile Home Si
43.Excess Indust
44.Lot Improvemen
45.Tower Site
46.Miscellaneous
47.Pavement
48.Farmland Pastu

# Easton

Map Lot 001-015-D | Account 817 | Location 244 WEST RIDGE ROAD | Card 1 Of 2 | 9/27/2018

| | | |
|---|---|---|
| Building Style **0** | | |
| 1.Conv. | 5.Garrison | 9.Gambrel |
| 2.Ranch | 6.Split | 10.Saltbox |
| 3.R Ranch | 7.Contemp | 11.Other |
| 4.Cape | 8.Log | 12. |
| Dwelling Units **0** | | |
| Other Units **0** | | |
| Stories **0** | | |
| 1.1 | 4.1.5 | 7. |
| 2.2 | 5.1.75 | 8. |
| 3.3 | 6.2.5 | 9. |
| Exterior Walls **0** | | |
| 1.Wood | 5.Stucco | 9.Other |
| 2.Vin/Al | 6.Brick | 10. |
| 3.Compos. | 7.Stone | 11. |
| 4.Asbestos | 8.Concrete | 12. |
| Roof Surface **0** | | |
| 1.Asphalt | 4.Composit | 7. |
| 2.Slate | 5.Wood | 8. |
| 3.Metal | 6.Other | 9. |
| SF Masonry Trim **0** | | |
| OPEN-3-CUSTOM **0** | | |
| OPEN-4-CUSTOM **0** | | |
| Year Built **0** | | |
| Year Remodeled **0** | | |
| Foundation **0** | | |
| 1.Concrete | 4.Wood | 7. |
| 2.C Block | 5.Slab | 8. |
| 3.Br/Stone | 6.Piers | 9. |
| Basement **0** | | |
| 1.1/4 Bmt | 4.Full Bmt | 7. |
| 2.1/2 Bmt | 5.None | 8. |
| 3.3/4 Bmt | 6. | 9.None |
| Bsmt Gar # Cars **0** | | |
| Wet Basement **0** | | |
| 1.Dry | 4. | 7. |
| 2.Damp | 5. | 8. |
| 3.Wet | 6. | 9. |

| | | |
|---|---|---|
| SF Bsmt Living **0** | | |
| Fin Bsmt Grade **0 0** | | |
| OPEN-5-CUSTOMIZE **0** | | |
| Heat Type **100%** **0** | | |
| 1.HWBB/Rad | 5.FWA | 9.No Heat |
| 2.HWCI | 6.GravWA | 10. |
| 3.H Pump | 7.Electric | 11. |
| 4.Steam | 8.Fl/Wall | 12. |
| Cool Type **0%** **9 None** | | |
| 1.Refrig | 4.W&C Air | 7. |
| 2.Evapor | 5. | 8. |
| 3.H Pump | 6. | 9.None |
| Kitchen Style **0** | | |
| 1.Modern | 4.Obsolete | 7. |
| 2.Typical | 5. | 8. |
| 3.Old Type | 6. | 9.None |
| Bath(s) Style **0** | | |
| 1.Modern | 4.Obsolete | 7. |
| 2.Typical | 5. | 8. |
| 3.Old Type | 6. | 9.None |
| # Rooms **0** | | |
| # Bedrooms **0** | | |
| # Full Baths **0** | | |
| # Half Baths **0** | | |
| # Addn Fixtures **0** | | |
| # Fireplaces **0** | | |

TRIO Software
A Division of Harris Computer Systems

| | | |
|---|---|---|
| Layout **0** | | |
| 1.Typical | 4. | 7. |
| 2.Inadeq | 5. | 8. |
| 3.Horrid | 6. | 9. |
| Attic **0** | | |
| 1.1/4 Fin | 4.Full Fin | 7. |
| 2.1/2 Fin | 5.Fl/Stair | 8. |
| 3.3/4 Fin | 6. | 9.None |
| Insulation **0** | | |
| 1.Full | 4.Minimal | 7. |
| 2.Heavy | 5.Partial | 8. |
| 3.Capped | 6. | 9.None |
| Unfinished % **0%** | | |
| Grade & Factor **0 0%** | | |
| 1.E Grade | 4.B Grade | 7. |
| 2.D Grade | 5.A Grade | 8.SC Grade |
| 3.C Grade | 6.AA Grade | 9.Same |
| SQFT (Footprint) **0** | | |
| Condition **0** | | |
| 1.Poor | 4.Avg | 7.V G |
| 2.Fair | 5.Avg+ | 8.Exc |
| 3.Avg- | 6.Good | 9.Same |
| Phys. % Good **0%** | | |
| Funct. % Good **100%** | | |
| Functional Code **9 None** | | |
| 1.Incomp | 4.Bsmt | 7. |
| 2.O-Built | 5. | 8.LongTerm |
| 3.Damage | 6.L-T Vaca | 9.None |
| Econ. % Good **100%** | | |
| Economic Code **None** | | |
| 0.None | 3.No Power | 7. |
| 1.Location | 4.Generate | 8. |
| 2.Encroach | 9.None | 9. |
| Entrance Code **5 Estimated** | | |
| 1.Interior | 4.Vacant | 7. |
| 2.Refusal | 5.Estimate | 8. |
| 3.Informed | 6.Reviewed | 9. |
| Information Code **6 Exterior** | | |
| 1.Owner | 4.Agent | 7. |
| 2.Relative | 5.Estimate | 8. |
| 3.Tenant | 6.Exterior | 9. |

Date Inspected 6/03/2015

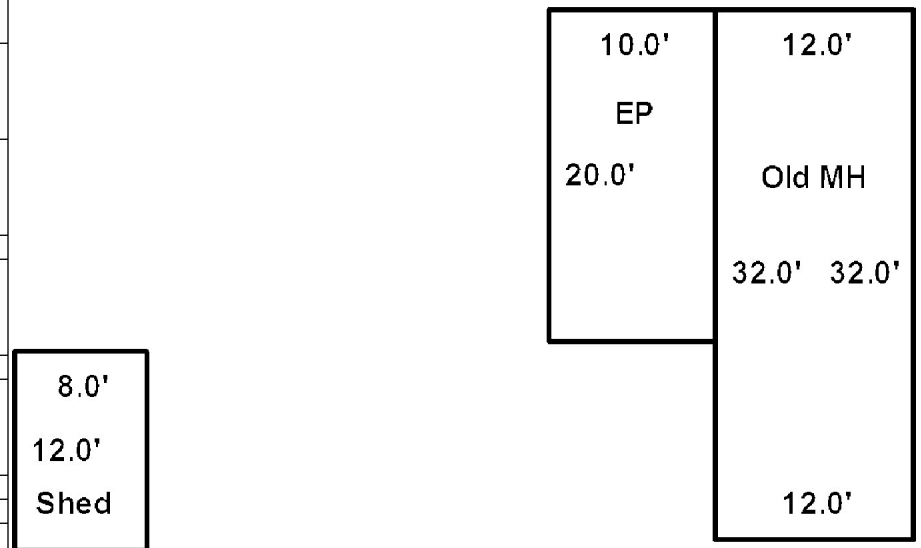

## Additions, Outbuildings & Improvements

| Type | Year | Units | Grade | Cond | Phys. | Funct. | Sound Value |
|---|---|---|---|---|---|---|---|
| 841 Liberty M/H | 1965 | 12x32 | 3 100 | 2 | 0 % | 85 % | |
| 22 Encl Frame Porch | 1991 | 200 | 2 100 | 2 | 0 % | 100 % | |
| 24 Frame Shed | 0 | | | | % | % | 100 |
| | | | | | % | % | |
| | | | | | % | % | |
| | | | | | % | % | |
| | | | | | % | % | |
| | | | | | % | % | |
| | | | | | % | % | |
| | | | | | % | % | |

1.One Story Fram
2.Two Story Fram
3.Three Story Fr
4.1 & 1/2 Story
5.1 & 3/4 Story
6.2 & 1/2 Story
21.Open Frame Por
22.Encl Frame Por
23.Frame Garage
24.Frame Shed
25.Frame Bay Wind
26.1SFr Overhang
27.Unfin Basement
28.Unfinished Att
29.Finished Attic

Map Lot 001-015-D | Account 817 | Location 244 WEST RIDGE ROAD | Card 2 Of 2 | 9/27/2018

FLEWELLING, AUTUMN J
16 ALLEN STREET
PRESQUE ISLE ME 04769

B4811P64

Previous Owner
WHITTAKER, DOUGLAS E
PO BOX 122

EASTON ME 04740 0122
Sale Date: 8/27/2007

Inspection Witnessed By:

X Date

| No./Date | Description | Date Insp. |
|---|---|---|
| | | |
| | | |
| | | |

Notes:

**Easton**

## Property Data

Neighborhood **1 Resident/Agric.**

Tree Growth Year **0**

Recertifed Date **0**

Y Coordinate **0**

Zone/Land Use **11 Residential**

Secondary Zone

Topography **2 Rolling**

| | | |
|---|---|---|
| 1.Level | 4.Below St | 7. |
| 2.Rolling | 5.Low | 8. |
| 3.Above St | 6.Swampy | 9. |

Utilities **4 Drilled Well** **6 Septic System**

| | | |
|---|---|---|
| 1.Public | 4.Dr Well | 7.Cesspool |
| 2.Water | 5.Dug Well | 8. |
| 3.Sewer | 6.Septic | 9.None |

Street **1 Paved**

| | | |
|---|---|---|
| 1.Paved | 4.Proposed | 7. |
| 2.Semi Imp | 5.R/W | 8. |
| 3.Gravel | 6. | 9.None |

FLOOD PLAIN **0**

CLASS **9**

## Sale Data

Sale Date

Price

Sale Type

| | | |
|---|---|---|
| 1.Land | 4.Mobile | 7. |
| 2.L & B | 5.Other | 8. |
| 3.Building | 6. | 9. |

Financing

| | | |
|---|---|---|
| 1.Convent | 4.Seller | 7. |
| 2.FHA/VA | 5.Private | 8. |
| 3.Assumed | 6.Cash | 9.Unknown |

Validity

| | | |
|---|---|---|
| 1.Valid | 4.Split | 7.Changes |
| 2.Related | 5.Partial | 8.Other |
| 3.Distress | 6.Exempt | 9. |

Verified

| | | |
|---|---|---|
| 1.Buyer | 4.Agent | 7.Family |
| 2.Seller | 5.Pub Rec | 8.Other |
| 3.Lender | 6.MLS | 9. |

## Assessment Record

| Year | Land | Buildings | Exempt | Total |
|---|---|---|---|---|
| 2015 | 0 | 9,800 | 0 | 9,800 |
| 2016 | 0 | 9,800 | 0 | 9,800 |
| 2017 | 0 | 9,800 | 0 | 9,800 |
| 2018 | 0 | 9,800 | 0 | 9,800 |

## Land Data

| Front Foot | Type | Effective Frontage | Effective Depth | Influence Factor | Influence Code |
|---|---|---|---|---|---|
| 11.Regular Lot | | | | % | |
| 12.Delta Triangle | | | | % | |
| 13.Nabla Triangle | | | | % | |
| 14.Rear Land | | | | % | |
| 15.Miscellaneous | | | | % | |
| | | | | % | |
| | | | | % | |
| **Square Foot** | | **Square Feet** | | | |
| 16.Regular Lot | | | | % | |
| 17.Class I Road | | | | % | |
| 18.Class II Road | | | | % | |
| 19.Condominium | | | | % | |
| 20.Sound Value | | | | % | |
| | | | | % | |
| | | | | % | |
| **Fract. Acre** | | **Acreage/Sites** | | | |
| 21.Homesite (Frac | | | | % | |
| 22.Baselot (Fract | | | | % | |
| 23.Misc (Fract) | | | | % | |
| **Acres** | | | | % | |
| 24.Homesite | | | | % | |
| 25.Baselot | | | | % | |
| 26.Secondary | | | | % | |
| 27.Frontage | | | | % | |
| 28.Rear Land (All | | | | | |
| 31.Tillable | | | | | |

**Total Acreage** 0.00

### Influence Codes

1.Unimproved
2.Condition
3.Topography
4.Size/Shape
5.Access
6.Restricted
7.Corner Infl
8.Environment
9.Fract Share
**Acres**
32.Farmland Tilla
33.C R P
34.Softwood-Farm
35.Mixed Wood-Far
36.Hardwood-Farm
37.Softwood-TG
38.Mixed Wood-TG
39.Hardwood-TG
40.Wasteland
41.Gravel Pit
42.Mobile Home Si
43.Excess Indust
44.Lot Improvemen
45.Tower Site
46.Miscellaneous
47.Pavement
48.Farmland Pastu

# Easton

Map Lot 001-015-D | Account 817 | Location 244 WEST RIDGE ROAD | Card 2 Of 2 | 9/27/2018

| Building Style | | |
|---|---|---|
| 1.Conv. | 5.Garrison | 9.Gambrel |
| 2.Ranch | 6.Split | 10.Saltbox |
| 3.R Ranch | 7.Contemp | 11.Other |
| 4.Cape | 8.Log | 12. |

Dwelling Units
Other Units

| Stories | | |
|---|---|---|
| 1.1 | 4.1.5 | 7. |
| 2.2 | 5.1.75 | 8. |
| 3.3 | 6.2.5 | 9. |

| Exterior Walls | | |
|---|---|---|
| 1.Wood | 5.Stucco | 9.Other |
| 2.Vin/Al | 6.Brick | 10. |
| 3.Compos. | 7.Stone | 11. |
| 4.Asbestos | 8.Concrete | 12. |

| Roof Surface | | |
|---|---|---|
| 1.Asphalt | 4.Composit | 7. |
| 2.Slate | 5.Wood | 8. |
| 3.Metal | 6.Other | 9. |

SF Masonry Trim
OPEN-3-CUSTOM
OPEN-4-CUSTOM
Year Built
Year Remodeled

| Foundation | | |
|---|---|---|
| 1.Concrete | 4.Wood | 7. |
| 2.C Block | 5.Slab | 8. |
| 3.Br/Stone | 6.Piers | 9. |

| Basement | | |
|---|---|---|
| 1.1/4 Bmt | 4.Full Bmt | 7. |
| 2.1/2 Bmt | 5.None | 8. |
| 3.3/4 Bmt | 6. | 9.None |

Bsmt Gar # Cars

| Wet Basement | | |
|---|---|---|
| 1.Dry | 4. | 7. |
| 2.Damp | 5. | 8. |
| 3.Wet | 6. | 9. |

SF Bsmt Living
Fin Bsmt Grade
OPEN-5-CUSTOMIZE

| Heat Type **100%** | | |
|---|---|---|
| 1.HWBB/Rad | 5.FWA | 9.No Heat |
| 2.HWCI | 6.GravWA | 10. |
| 3.H Pump | 7.Electric | 11. |
| 4.Steam | 8.Fl/Wall | 12. |

| Cool Type **0%** | | |
|---|---|---|
| 1.Refrig | 4.W&C Air | 7. |
| 2.Evapor | 5. | 8. |
| 3.H Pump | 6. | 9.None |

| Kitchen Style | | |
|---|---|---|
| 1.Modern | 4.Obsolete | 7. |
| 2.Typical | 5. | 8. |
| 3.Old Type | 6. | 9.None |

| Bath(s) Style | | |
|---|---|---|
| 1.Modern | 4.Obsolete | 7. |
| 2.Typical | 5. | 8. |
| 3.Old Type | 6. | 9.None |

# Rooms
# Bedrooms
# Full Baths
# Half Baths
# Addn Fixtures
# Fireplaces

TRIO Software
A Division of Harris Computer Systems

| Layout | | |
|---|---|---|
| 1.Typical | 4. | 7. |
| 2.Inadeq | 5. | 8. |
| 3.Horrid | 6. | 9. |

| Attic | | |
|---|---|---|
| 1.1/4 Fin | 4.Full Fin | 7. |
| 2.1/2 Fin | 5.Fl/Stair | 8. |
| 3.3/4 Fin | 6. | 9.None |

| Insulation | | |
|---|---|---|
| 1.Full | 4.Minimal | 7. |
| 2.Heavy | 5.Partial | 8. |
| 3.Capped | 6. | 9.None |

Unfinished %

| Grade & Factor | | |
|---|---|---|
| 1.E Grade | 4.B Grade | 7. |
| 2.D Grade | 5.A Grade | 8.SC Grade |
| 3.C Grade | 6.AA Grade | 9.Same |

SQFT (Footprint)

| Condition | | |
|---|---|---|
| 1.Poor | 4.Avg | 7.V G |
| 2.Fair | 5.Avg+ | 8.Exc |
| 3.Avg- | 6.Good | 9.Same |

Phys. % Good
Funct. % Good

| Functional Code | | |
|---|---|---|
| 1.Incomp | 4.Bsmt | 7. |
| 2.O-Built | 5. | 8.LongTerm |
| 3.Damage | 6.L-T Vaca | 9.None |

Econ. % Good

| Economic Code | | |
|---|---|---|
| 0.None | 3.No Power | 7. |
| 1.Location | 4.Generate | 8. |
| 2.Encroach | 9.None | 9. |

| Entrance Code **5 Estimated** | | |
|---|---|---|
| 1.Interior | 4.Vacant | 7. |
| 2.Refusal | 5.Estimate | 8. |
| 3.Informed | 6.Reviewed | 9. |

| Information Code **6 Exterior** | | |
|---|---|---|
| 1.Owner | 4.Agent | 7. |
| 2.Relative | 5.Estimate | 8. |
| 3.Tenant | 6.Exterior | 9. |

Date Inspected 6/03/2015

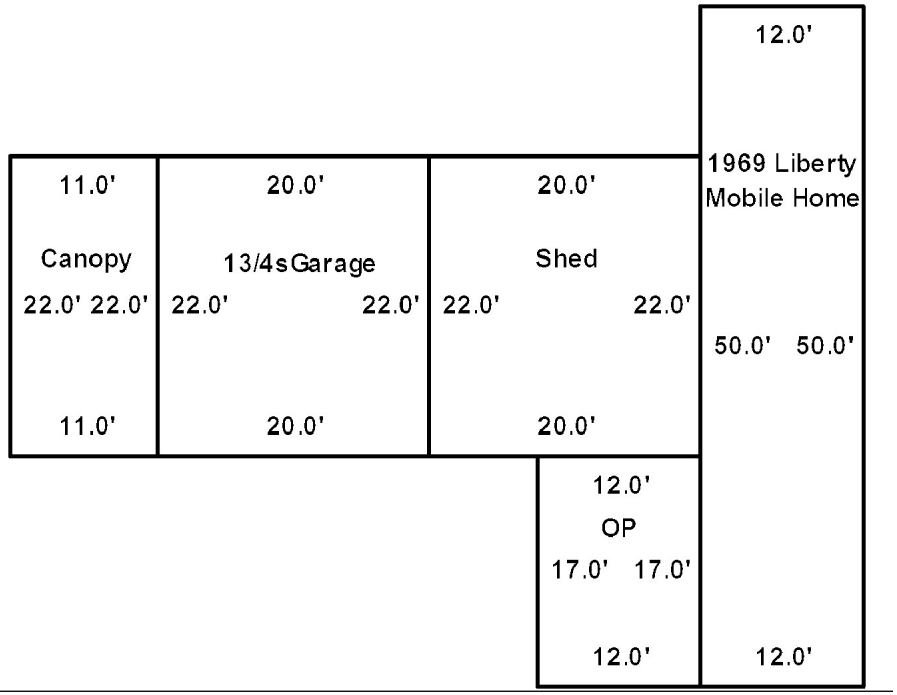

## Additions, Outbuildings & Improvements

| Type | Year | Units | Grade | Cond | Phys. | Funct. | Sound Value |
|---|---|---|---|---|---|---|---|
| 839 Liberty M/H | 1969 | 12x50 | 3 100 | 2 | 0 % | 85 % | |
| 21 Open Frame | 1969 | 204 | 2 100 | 2 | 0 % | 100 % | |
| 24 Frame Shed | 1969 | 440 | 1 100 | 2 | 0 % | 80 % | |
| 81 1.75 S-Gar | 1980 | 440 | 2 100 | 3 | 0 % | 80 % | |
| 61 Canopy | 1980 | 242 | 1 100 | 2 | 0 % | 100 % | |
| | | | | | % | % | |
| | | | | | % | % | |
| | | | | | % | % | |
| | | | | | % | % | |
| | | | | | % | % | |

1.One Story Fram
2.Two Story Fram
3.Three Story Fr
4.1 & 1/2 Story
5.1 & 3/4 Story
6.2 & 1/2 Story
21.Open Frame Por
22.Encl Frame Por
23.Frame Garage
24.Frame Shed
25.Frame Bay Wind
26.1SFr Overhang
27.Unfin Basement
28.Unfinished Att
29.Finished Attic

Map Lot 001-016 Account 701 Location WEST RIDGE ROAD Card 1 Of 1 9/27/2018

FERGUSON, ALAN
669 REACH ROAD
PRESQUE ISLE ME 04769

B4880P163 B5687P10 B5809P221

Previous Owner
MOWER, CHAD S. & RUTH A. JT
35 HENNING TERRACE

DENVILLE NJ 07834
Sale Date: 7/18/2017

Previous Owner
SOUSA, HEIRS OF ALBERT J
C/O RUTH JOHNSON
PO BOX 503
SANFORD ME 04073
Sale Date: 11/01/2010

Inspection Witnessed By:

X Date

| No./Date | Description | Date Insp. |
|---|---|---|
| | | |
| | | |
| | | |

Notes:
*Building formerly on this parcel and lot imps remain
Granted easement to EMERA B5809P221 8/16/18

## Property Data

| | | |
|---|---|---|
| Neighborhood | **1 Resident/Agric.** | |
| Tree Growth Year | **0** | |
| Recertifed Date | | **0** |
| Y Coordinate | | **0** |
| Zone/Land Use | **11 Residential** | |
| Secondary Zone | | |
| Topography | **1 Level** | **2 Rolling** |
| 1.Level | 4.Below St | 7. |
| 2.Rolling | 5.Low | 8. |
| 3.Above St | 6.Swampy | 9. |
| Utilities | **4 Drilled Well** | **6 Septic System** |
| 1.Public | 4.Dr Well | 7.Cesspool |
| 2.Water | 5.Dug Well | 8. |
| 3.Sewer | 6.Septic | 9.None |
| Street | **1 Paved** | |
| 1.Paved | 4.Proposed | 7. |
| 2.Semi Imp | 5.R/W | 8. |
| 3.Gravel | 6. | 9.None |
| FLOOD PLAIN | | **0** |
| CLASS | | **1** |

## Sale Data

| | | |
|---|---|---|
| Sale Date | | **7/18/2017** |
| Price | | **142,500** |
| Sale Type | **1 Land Only** | |
| 1.Land | 4.Mobile | 7. |
| 2.L & B | 5.Other | 8. |
| 3.Building | 6. | 9. |
| Financing | **1 Conventional** | |
| 1.Convent | 4.Seller | 7. |
| 2.FHA/VA | 5.Private | 8. |
| 3.Assumed | 6.Cash | 9.Unknown |
| Validity | **1 Arms Length Sale** | |
| 1.Valid | 4.Split | 7.Changes |
| 2.Related | 5.Partial | 8.Other |
| 3.Distress | 6.Exempt | 9. |
| Verified | **5 Public Record** | |
| 1.Buyer | 4.Agent | 7.Family |
| 2.Seller | 5.Pub Rec | 8.Other |
| 3.Lender | 6.MLS | 9. |

## Assessment Record

| Year | Land | Buildings | Exempt | Total |
|---|---|---|---|---|
| 2010 | 52,400 | 0 | 0 | 52,400 |
| 2011 | 52,400 | 0 | 0 | 52,400 |
| 2012 | 52,400 | 0 | 0 | 52,400 |
| 2013 | 52,400 | 0 | 0 | 52,400 |
| 2014 | 52,400 | 0 | 0 | 52,400 |
| 2015 | 104,000 | 0 | 0 | 104,000 |
| 2016 | 104,000 | 0 | 0 | 104,000 |
| 2017 | 104,000 | 0 | 0 | 104,000 |
| 2018 | 104,000 | 3,400 | 0 | 107,400 |

## Land Data

| Front Foot | Type | Effective Frontage | Effective Depth | Influence Factor | Influence Code |
|---|---|---|---|---|---|
| 11.Regular Lot | | | | % | |
| 12.Delta Triangle | | | | % | |
| 13.Nabla Triangle | | | | % | |
| 14.Rear Land | | | | % | |
| 15.Miscellaneous | | | | % | |
| | | | | % | |
| | | | | % | |
| **Square Foot** | | **Square Feet** | | | |
| 16.Regular Lot | | | | % | |
| 17.Class I Road | | | | % | |
| 18.Class II Road | | | | % | |
| 19.Condominium | | | | % | |
| 20.Sound Value | | | | % | |
| | | | | % | |
| | | | | % | |
| **Fract. Acre** | | **Acreage/Sites** | | | |
| 21.Homesite (Frac | 25 | 1.00 | 100 | % | 0 |
| 22.Baselot (Fract | 28 | 4.00 | 100 | % | 0 |
| 23.Misc (Fract) | 31 | 85.00 | 100 | % | 0 |
| **Acres** | 44 | 1.00 | 100 | % | 0 |
| 24.Homesite | | | | % | |
| 25.Baselot | | | | % | |
| 26.Secondary | | | | % | |
| 27.Frontage | | | | | |
| 28.Rear Land (All | | | | | |
| 31.Tillable | | | | | |

**Total Acreage** 90.00

### Influence Codes

1.Unimproved
2.Condition
3.Topography
4.Size/Shape
5.Access
6.Restricted
7.Corner Infl
8.Environment
9.Fract Share
**Acres**
32.Farmland Tilla
33.C R P
34.Softwood-Farm
35.Mixed Wood-Far
36.Hardwood-Farm
37.Softwood-TG
38.Mixed Wood-TG
39.Hardwood-TG
40.Wasteland
41.Gravel Pit
42.Mobile Home Si
43.Excess Indust
44.Lot Improvemen
45.Tower Site
46.Miscellaneous
47.Pavement
48.Farmland Pastu

**Easton**

**Easton**

Map Lot 001-016 | Account 701 | Location WEST RIDGE ROAD | Card 1 Of 1 | 9/27/2018

| | | |
|---|---|---|
| Building Style **0** | | |
| 1.Conv. | 5.Garrison | 9.Gambrel |
| 2.Ranch | 6.Split | 10.Saltbox |
| 3.R Ranch | 7.Contemp | 11.Other |
| 4.Cape | 8.Log | 12. |
| Dwelling Units **0** | | |
| Other Units **0** | | |
| Stories **0** | | |
| 1.1 | 4.1.5 | 7. |
| 2.2 | 5.1.75 | 8. |
| 3.3 | 6.2.5 | 9. |
| Exterior Walls **0** | | |
| 1.Wood | 5.Stucco | 9.Other |
| 2.Vin/Al | 6.Brick | 10. |
| 3.Compos. | 7.Stone | 11. |
| 4.Asbestos | 8.Concrete | 12. |
| Roof Surface **0** | | |
| 1.Asphalt | 4.Composit | 7. |
| 2.Slate | 5.Wood | 8. |
| 3.Metal | 6.Other | 9. |
| SF Masonry Trim **0** | | |
| OPEN-3-CUSTOM **0** | | |
| OPEN-4-CUSTOM **0** | | |
| Year Built **0** | | |
| Year Remodeled **0** | | |
| Foundation **0** | | |
| 1.Concrete | 4.Wood | 7. |
| 2.C Block | 5.Slab | 8. |
| 3.Br/Stone | 6.Piers | 9. |
| Basement **0** | | |
| 1.1/4 Bmt | 4.Full Bmt | 7. |
| 2.1/2 Bmt | 5.None | 8. |
| 3.3/4 Bmt | 6. | 9.None |
| Bsmt Gar # Cars **0** | | |
| Wet Basement **0** | | |
| 1.Dry | 4. | 7. |
| 2.Damp | 5. | 8. |
| 3.Wet | 6. | 9. |

| | | |
|---|---|---|
| SF Bsmt Living **0** | | |
| Fin Bsmt Grade **0 0** | | |
| OPEN-5-CUSTOMIZE **0** | | |
| Heat Type **100%** **0** | | |
| 1.HWBB/Rad | 5.FWA | 9.No Heat |
| 2.HWCI | 6.GravWA | 10. |
| 3.H Pump | 7.Electric | 11. |
| 4.Steam | 8.Fl/Wall | 12. |
| Cool Type **0%** **9 None** | | |
| 1.Refrig | 4.W&C Air | 7. |
| 2.Evapor | 5. | 8. |
| 3.H Pump | 6. | 9.None |
| Kitchen Style **0** | | |
| 1.Modern | 4.Obsolete | 7. |
| 2.Typical | 5. | 8. |
| 3.Old Type | 6. | 9.None |
| Bath(s) Style **0** | | |
| 1.Modern | 4.Obsolete | 7. |
| 2.Typical | 5. | 8. |
| 3.Old Type | 6. | 9.None |
| # Rooms **0** | | |
| # Bedrooms **0** | | |
| # Full Baths **0** | | |
| # Half Baths **0** | | |
| # Addn Fixtures **0** | | |
| # Fireplaces **0** | | |

TRIO Software
A Division of Harris Computer Systems

| | | |
|---|---|---|
| Layout **0** | | |
| 1.Typical | 4. | 7. |
| 2.Inadeq | 5. | 8. |
| 3.Horrid | 6. | 9. |
| Attic **0** | | |
| 1.1/4 Fin | 4.Full Fin | 7. |
| 2.1/2 Fin | 5.Fl/Stair | 8. |
| 3.3/4 Fin | 6. | 9.None |
| Insulation **0** | | |
| 1.Full | 4.Minimal | 7. |
| 2.Heavy | 5.Partial | 8. |
| 3.Capped | 6. | 9.None |
| Unfinished % **0%** | | |
| Grade & Factor **0 0%** | | |
| 1.E Grade | 4.B Grade | 7. |
| 2.D Grade | 5.A Grade | 8.SC Grade |
| 3.C Grade | 6.AA Grade | 9.Same |
| SQFT (Footprint) **0** | | |
| Condition **0** | | |
| 1.Poor | 4.Avg | 7.V G |
| 2.Fair | 5.Avg+ | 8.Exc |
| 3.Avg- | 6.Good | 9.Same |
| Phys. % Good **0%** | | |
| Funct. % Good **100%** | | |
| Functional Code **9 None** | | |
| 1.Incomp | 4.Bsmt | 7. |
| 2.O-Built | 5. | 8.LongTerm |
| 3.Damage | 6.L-T Vaca | 9.None |
| Econ. % Good **100%** | | |
| Economic Code **None** | | |
| 0.None | 3.No Power | 7. |
| 1.Location | 4.Generate | 8. |
| 2.Encroach | 9.None | 9. |
| Entrance Code **0** | | |
| 1.Interior | 4.Vacant | 7. |
| 2.Refusal | 5.Estimate | 8. |
| 3.Informed | 6.Reviewed | 9. |
| Information Code **0** | | |
| 1.Owner | 4.Agent | 7. |
| 2.Relative | 5.Estimate | 8. |
| 3.Tenant | 6.Exterior | 9. |

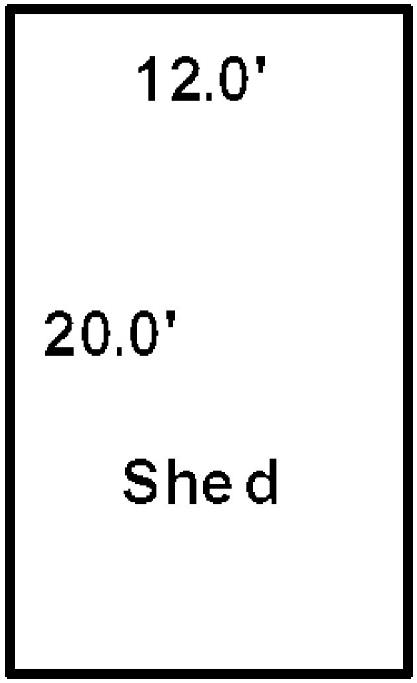


Date Inspected

**Additions, Outbuildings & Improvements**

| Type | Year | Units | Grade | Cond | Phys. | Funct. | Sound Value |
|---|---|---|---|---|---|---|---|
| 24 Frame Shed | 2017 | 240 | 3 100 | 0 | 0 % | 100 % | |
| | | | | | % | % | |
| | | | | | % | % | |
| | | | | | % | % | |
| | | | | | % | % | |
| | | | | | % | % | |
| | | | | | % | % | |
| | | | | | % | % | |
| | | | | | % | % | |
| | | | | | % | % | |

1.One Story Fram
2.Two Story Fram
3.Three Story Fr
4.1 & 1/2 Story
5.1 & 3/4 Story
6.2 & 1/2 Story
21.Open Frame Por
22.Encl Frame Por
23.Frame Garage
24.Frame Shed
25.Frame Bay Wind
26.1SFr Overhang
27.Unfin Basement
28.Unfinished Att
29.Finished Attic

Map Lot 001-017 Account 831 Location 222 WEST RIDGE ROAD Card 1 Of 1 9/27/2018

WILCOX, RODNEY A
PO BOX 132
EASTON ME 04740

B5104P176

Previous Owner
WILCOX, FRED F
WILCOX, CHRISTINE
PO BOX 132
EASTON ME 04740
Sale Date: 9/21/2012

Inspection Witnessed By:

X Date

| No./Date | Description | Date Insp. |
|---|---|---|
| | | |
| | | |
| | | |

Notes:

**Easton**

## Property Data

Neighborhood **1 Resident/Agric.**

Tree Growth Year **0**

Recertifed Date **0**

Y Coordinate **0**

Zone/Land Use **11 Residential**

Secondary Zone

Topography **1 Level** **2 Rolling**

1.Level 4.Below St 7.
2.Rolling 5.Low 8.
3.Above St 6.Swampy 9.

Utilities **4 Drilled Well** **6 Septic System**

1.Public 4.Dr Well 7.Cesspool
2.Water 5.Dug Well 8.
3.Sewer 6.Septic 9.None

Street **1 Paved**

1.Paved 4.Proposed 7.
2.Semi Imp 5.R/W 8.
3.Gravel 6. 9.None

FLOOD PLAIN **0**

CLASS **1**

## Sale Data

Sale Date

Price

Sale Type

1.Land 4.Mobile 7.
2.L & B 5.Other 8.
3.Building 6. 9.

Financing

1.Convent 4.Seller 7.
2.FHA/VA 5.Private 8.
3.Assumed 6.Cash 9.Unknown

Validity

1.Valid 4.Split 7.Changes
2.Related 5.Partial 8.Other
3.Distress 6.Exempt 9.

Verified

1.Buyer 4.Agent 7.Family
2.Seller 5.Pub Rec 8.Other
3.Lender 6.MLS 9.

## Assessment Record

| Year | Land | Buildings | Exempt | Total |
|---|---|---|---|---|
| 2010 | 6,700 | 18,800 | 6,050 | 19,450 |
| 2011 | 6,700 | 18,700 | 6,050 | 19,350 |
| 2012 | 6,700 | 18,600 | 5,940 | 19,360 |
| 2013 | 6,700 | 18,600 | 0 | 25,300 |
| 2014 | 6,700 | 18,500 | 6,160 | 19,040 |
| 2015 | 17,200 | 43,500 | 10,000 | 50,700 |
| 2016 | 17,200 | 43,500 | 15,000 | 45,700 |
| 2017 | 17,200 | 43,500 | 20,000 | 40,700 |
| 2018 | 17,200 | 43,500 | 20,000 | 40,700 |

## Land Data

| Front Foot | Type | Effective Frontage | Effective Depth | Influence Factor | Influence Code |
|---|---|---|---|---|---|
| 11.Regular Lot | | | | % | |
| 12.Delta Triangle | | | | % | |
| 13.Nabla Triangle | | | | % | |
| 14.Rear Land | | | | % | |
| 15.Miscellaneous | | | | % | |
| | | | | % | |
| | | | | % | |
| **Square Foot** | | **Square Feet** | | | |
| 16.Regular Lot | | | | % | |
| 17.Class I Road | | | | % | |
| 18.Class II Road | | | | % | |
| 19.Condominium | | | | % | |
| 20.Sound Value | | | | % | |
| | | | | % | |
| | | | | % | |
| **Fract. Acre** | | **Acreage/Sites** | | | |
| 21.Homesite (Frac | 24 | 1.00 | 100 | % | 0 |
| 22.Baselot (Fract | 28 | 0.31 | 100 | % | 0 |
| 23.Misc (Fract) | 44 | 1.00 | 100 | % | 0 |
| **Acres** | | | | % | |
| 24.Homesite | | | | % | |
| 25.Baselot | | | | % | |
| 26.Secondary | | | | % | |
| 27.Frontage | | | | % | |
| 28.Rear Land (All | | | | | |
| 31.Tillable | | | | | |

**Total Acreage** 1.31

### Influence Codes

1.Unimproved
2.Condition
3.Topography
4.Size/Shape
5.Access
6.Restricted
7.Corner Infl
8.Environment
9.Fract Share

**Acres**

32.Farmland Tilla
33.C R P
34.Softwood-Farm
35.Mixed Wood-Far
36.Hardwood-Farm
37.Softwood-TG
38.Mixed Wood-TG
39.Hardwood-TG
40.Wasteland
41.Gravel Pit
42.Mobile Home Si
43.Excess Indust
44.Lot Improvemen
45.Tower Site
46.Miscellaneous
47.Pavement
48.Farmland Pastu

# Easton

Map Lot 001-017 | Account 831 | Location 222 WEST RIDGE ROAD | Card 1 Of 1 | 9/27/2018

| | | | |
|---|---|---|---|
| Building Style | **1 Conventional** | | |
| 1.Conv. | 5.Garrison | 9.Gambrel | |
| 2.Ranch | 6.Split | 10.Saltbox | |
| 3.R Ranch | 7.Contemp | 11.Other | |
| 4.Cape | 8.Log | 12. | |
| Dwelling Units | **1** | | |
| Other Units | **0** | | |
| Stories | **1 One Story** | | |
| 1.1 | 4.1.5 | 7. | |
| 2.2 | 5.1.75 | 8. | |
| 3.3 | 6.2.5 | 9. | |
| Exterior Walls | **2 Vinyl/Aluminum** | | |
| 1.Wood | 5.Stucco | 9.Other | |
| 2.Vin/Al | 6.Brick | 10. | |
| 3.Compos. | 7.Stone | 11. | |
| 4.Asbestos | 8.Concrete | 12. | |
| Roof Surface | **1 Asphalt Shingles** | | |
| 1.Asphalt | 4.Composit | 7. | |
| 2.Slate | 5.Wood | 8. | |
| 3.Metal | 6.Other | 9. | |
| SF Masonry Trim | **0** | | |
| OPEN-3-CUSTOM | **0** | | |
| OPEN-4-CUSTOM | **0** | | |
| Year Built | **1930** | | |
| Year Remodeled | **0** | | |
| Foundation | **1 Concrete** | | |
| 1.Concrete | 4.Wood | 7. | |
| 2.C Block | 5.Slab | 8. | |
| 3.Br/Stone | 6.Piers | 9. | |
| Basement | **4 Full Basement** | | |
| 1.1/4 Bmt | 4.Full Bmt | 7. | |
| 2.1/2 Bmt | 5.None | 8. | |
| 3.3/4 Bmt | 6. | 9.None | |
| Bsmt Gar # Cars | **0** | | |
| Wet Basement | **2 Damp Basement** | | |
| 1.Dry | 4. | 7. | |
| 2.Damp | 5. | 8. | |
| 3.Wet | 6. | 9. | |

| | | | |
|---|---|---|---|
| SF Bsmt Living | **0** | | |
| Fin Bsmt Grade | **0 0** | | |
| OPEN-5-CUSTOMIZE | **0** | | |
| Heat Type | **100%** | **5 Forced Warm Air** | |
| 1.HWBB/Rad | 5.FWA | 9.No Heat | |
| 2.HWCI | 6.GravWA | 10. | |
| 3.H Pump | 7.Electric | 11. | |
| 4.Steam | 8.Fl/Wall | 12. | |
| Cool Type | **0%** | **9 None** | |
| 1.Refrig | 4.W&C Air | 7. | |
| 2.Evapor | 5. | 8. | |
| 3.H Pump | 6. | 9.None | |
| Kitchen Style | **2 Typical** | | |
| 1.Modern | 4.Obsolete | 7. | |
| 2.Typical | 5. | 8. | |
| 3.Old Type | 6. | 9.None | |
| Bath(s) Style | **2 Typical Bath(s)** | | |
| 1.Modern | 4.Obsolete | 7. | |
| 2.Typical | 5. | 8. | |
| 3.Old Type | 6. | 9.None | |
| # Rooms | **4** | | |
| # Bedrooms | **2** | | |
| # Full Baths | **1** | | |
| # Half Baths | **0** | | |
| # Addn Fixtures | **0** | | |
| # Fireplaces | **0** | | |

TRIO Software
A Division of Harris Computer Systems

| | | | |
|---|---|---|---|
| Layout | **1 Typical** | | |
| 1.Typical | 4. | 7. | |
| 2.Inadeq | 5. | 8. | |
| 3.Horrid | 6. | 9. | |
| Attic | **5 Floor & Stairs** | | |
| 1.1/4 Fin | 4.Full Fin | 7. | |
| 2.1/2 Fin | 5.Fl/Stair | 8. | |
| 3.3/4 Fin | 6. | 9.None | |
| Insulation | **5 Partial** | | |
| 1.Full | 4.Minimal | 7. | |
| 2.Heavy | 5.Partial | 8. | |
| 3.Capped | 6. | 9.None | |
| Unfinished % | **0%** | | |
| Grade & Factor | **3 Average 100%** | | |
| 1.E Grade | 4.B Grade | 7. | |
| 2.D Grade | 5.A Grade | 8.SC Grade | |
| 3.C Grade | 6.AA Grade | 9.Same | |
| SQFT (Footprint) | **750** | | |
| Condition | **5 Above Average** | | |
| 1.Poor | 4.Avg | 7.V G | |
| 2.Fair | 5.Avg+ | 8.Exc | |
| 3.Avg- | 6.Good | 9.Same | |
| Phys. % Good | **0%** | | |
| Funct. % Good | **100%** | | |
| Functional Code | **9 None** | | |
| 1.Incomp | 4.Bsmt | 7. | |
| 2.O-Built | 5. | 8.LongTerm | |
| 3.Damage | 6.L-T Vaca | 9.None | |
| Econ. % Good | **100%** | | |
| Economic Code | **None** | | |
| 0.None | 3.No Power | 7. | |
| 1.Location | 4.Generate | 8. | |
| 2.Encroach | 9.None | 9. | |
| Entrance Code | **1 Interior Inspect** | | |
| 1.Interior | 4.Vacant | 7. | |
| 2.Refusal | 5.Estimate | 8. | |
| 3.Informed | 6.Reviewed | 9. | |
| Information Code | **1 Owner** | | |
| 1.Owner | 4.Agent | 7. | |
| 2.Relative | 5.Estimate | 8. | |
| 3.Tenant | 6.Exterior | 9. | |

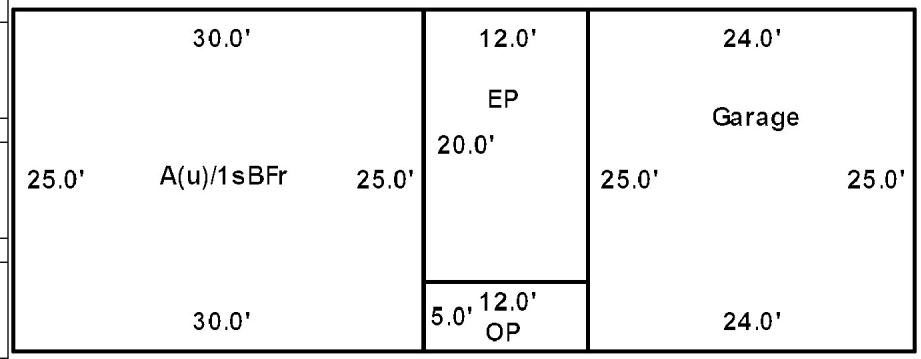


Date Inspected 6/04/2015

## Additions, Outbuildings & Improvements

| Type | Year | Units | Grade | Cond | Phys. | Funct. | Sound Value |
|---|---|---|---|---|---|---|---|
| 22 Encl Frame Porch | 1992 | 240 | 9 100 | 4 | 0 % | 100 % | |
| 21 Open Frame | 1992 | 60 | 9 100 | 4 | 0 % | 100 % | |
| 23 Frame Garage | 1960 | 600 | 9 100 | 5 | 0 % | 80 % | |
| | | | | | % | % | |
| | | | | | % | % | |
| | | | | | % | % | |
| | | | | | % | % | |
| | | | | | % | % | |
| | | | | | % | % | |
| | | | | | % | % | |

1.One Story Fram
2.Two Story Fram
3.Three Story Fr
4.1 & 1/2 Story
5.1 & 3/4 Story
6.2 & 1/2 Story
21.Open Frame Por
22.Encl Frame Por
23.Frame Garage
24.Frame Shed
25.Frame Bay Wind
26.1SFr Overhang
27.Unfin Basement
28.Unfinished Att
29.Finished Attic

Map Lot 001-018 Account 478 Location WEST RIDGE ROAD Card 1 Of 1 9/27/2018

EARLES, DANA
216 WEST RIDGE ROAD
EASTON ME 04740

## Property Data

| | |
|---|---|
| Neighborhood | **1 Resident/Agric.** |
| Tree Growth Year | **0** |
| Recertifed Date | **0** |
| Y Coordinate | **0** |
| Zone/Land Use | **11 Residential** |
| Secondary Zone | |
| Topography | **1 Level** **2 Rolling** |

1.Level 4.Below St 7.
2.Rolling 5.Low 8.
3.Above St 6.Swampy 9.

Utilities **4 Drilled Well** **6 Septic System**

1.Public 4.Dr Well 7.Cesspool
2.Water 5.Dug Well 8.
3.Sewer 6.Septic 9.None

Street **1 Paved**

1.Paved 4.Proposed 7.
2.Semi Imp 5.R/W 8.
3.Gravel 6. 9.None

| | |
|---|---|
| FLOOD PLAIN | **0** |
| CLASS | **1** |

## Sale Data

| | |
|---|---|
| Sale Date | **9/01/1997** |
| Price | **50,000** |
| Sale Type | **2 Land & Buildings** |

1.Land 4.Mobile 7.
2.L & B 5.Other 8.
3.Building 6. 9.

Financing **9 Unknown**

1.Convent 4.Seller 7.
2.FHA/VA 5.Private 8.
3.Assumed 6.Cash 9.Unknown

Validity **1 Arms Length Sale**

1.Valid 4.Split 7.Changes
2.Related 5.Partial 8.Other
3.Distress 6.Exempt 9.

Verified **5 Public Record**

1.Buyer 4.Agent 7.Family
2.Seller 5.Pub Rec 8.Other
3.Lender 6.MLS 9.

## Assessment Record

| Year | Land | Buildings | Exempt | Total |
|---|---|---|---|---|
| 2010 | 8,100 | 30,900 | 0 | 39,000 |
| 2011 | 8,100 | 30,900 | 0 | 39,000 |
| 2012 | 8,100 | 30,800 | 0 | 38,900 |
| 2013 | 8,100 | 30,800 | 0 | 38,900 |
| 2014 | 8,100 | 30,800 | 0 | 38,900 |
| 2015 | 19,700 | 111,900 | 0 | 131,600 |
| 2016 | 19,700 | 115,400 | 15,000 | 120,100 |
| 2017 | 19,700 | 120,500 | 20,000 | 120,200 |
| 2018 | 19,700 | 120,500 | 20,000 | 120,200 |

## Land Data

| Front Foot | Type | Effective Frontage | Effective Depth | Influence Factor | Influence Code |
|---|---|---|---|---|---|
| 11.Regular Lot | | | | % | |
| 12.Delta Triangle | | | | % | |
| 13.Nabla Triangle | | | | % | |
| 14.Rear Land | | | | % | |
| 15.Miscellaneous | | | | % | |
| | | | | % | |
| | | | | % | |
| **Square Foot** | | **Square Feet** | | | |
| 16.Regular Lot | | | | % | |
| 17.Class I Road | | | | % | |
| 18.Class II Road | | | | % | |
| 19.Condominium | | | | % | |
| 20.Sound Value | | | | % | |
| | | | | % | |
| | | | | % | |
| **Fract. Acre** | | **Acreage/Sites** | | | |
| 21.Homesite (Frac | 24 | 1.00 | 100 | % | 0 |
| 22.Baselot (Fract | 28 | 5.40 | 100 | % | 0 |
| 23.Misc (Fract) | 44 | 1.00 | 100 | % | 0 |
| **Acres** | | | | % | |
| 24.Homesite | | | | % | |
| 25.Baselot | | | | % | |
| 26.Secondary | | | | % | |
| 27.Frontage | | | | % | |
| 28.Rear Land (All | | | | | |
| 31.Tillable | | | | | |

**Total Acreage** 6.40

### Influence Codes

1.Unimproved
2.Condition
3.Topography
4.Size/Shape
5.Access
6.Restricted
7.Corner Infl
8.Environment
9.Fract Share

**Acres**

32.Farmland Tilla
33.C R P
34.Softwood-Farm
35.Mixed Wood-Far
36.Hardwood-Farm
37.Softwood-TG
38.Mixed Wood-TG
39.Hardwood-TG
40.Wasteland
41.Gravel Pit
42.Mobile Home Si
43.Excess Indust
44.Lot Improvemen
45.Tower Site
46.Miscellaneous
47.Pavement
48.Farmland Pastu

Inspection Witnessed By:

X Date

| No./Date | Description | Date Insp. |
|---|---|---|
| | | |
| | | |
| | | |

Notes:

*New garage complete for 2016 -25% for size obsol. & new 12 x 30 Canopy

**Easton**

# Easton

Map Lot 001-018 | Account 478 | Location WEST RIDGE ROAD | Card 1 Of 1 | 9/27/2018

| | | | |
|---|---|---|---|
| Building Style | **1 Conventional** | | |
| 1.Conv. | 5.Garrison | 9.Gambrel | |
| 2.Ranch | 6.Split | 10.Saltbox | |
| 3.R Ranch | 7.Contemp | 11.Other | |
| 4.Cape | 8.Log | 12. | |
| Dwelling Units | **1** | | |
| Other Units | **0** | | |
| Stories | **2 Two Story** | | |
| 1.1 | 4.1.5 | 7. | |
| 2.2 | 5.1.75 | 8. | |
| 3.3 | 6.2.5 | 9. | |
| Exterior Walls | **2 Vinyl/Aluminum** | | |
| 1.Wood | 5.Stucco | 9.Other | |
| 2.Vin/Al | 6.Brick | 10. | |
| 3.Compos. | 7.Stone | 11. | |
| 4.Asbestos | 8.Concrete | 12. | |
| Roof Surface | **1 Asphalt Shingles** | | |
| 1.Asphalt | 4.Composit | 7. | |
| 2.Slate | 5.Wood | 8. | |
| 3.Metal | 6.Other | 9. | |
| SF Masonry Trim | **0** | | |
| OPEN-3-CUSTOM | **0** | | |
| OPEN-4-CUSTOM | **0** | | |
| Year Built | **1930** | | |
| Year Remodeled | **0** | | |
| Foundation | **1 Concrete** | | |
| 1.Concrete | 4.Wood | 7. | |
| 2.C Block | 5.Slab | 8. | |
| 3.Br/Stone | 6.Piers | 9. | |
| Basement | **4 Full Basement** | | |
| 1.1/4 Bmt | 4.Full Bmt | 7. | |
| 2.1/2 Bmt | 5.None | 8. | |
| 3.3/4 Bmt | 6. | 9.None | |
| Bsmt Gar # Cars | **0** | | |
| Wet Basement | **2 Damp Basement** | | |
| 1.Dry | 4. | 7. | |
| 2.Damp | 5. | 8. | |
| 3.Wet | 6. | 9. | |

| | | | |
|---|---|---|---|
| SF Bsmt Living | **0** | | |
| Fin Bsmt Grade | **0 0** | | |
| OPEN-5-CUSTOMIZE | **0** | | |
| Heat Type | **100%** | **1 Hot Water BB/Radiant** | |
| 1.HWBB/Rad | 5.FWA | 9.No Heat | |
| 2.HWCI | 6.GravWA | 10. | |
| 3.H Pump | 7.Electric | 11. | |
| 4.Steam | 8.Fl/Wall | 12. | |
| Cool Type | **0%** | **9 None** | |
| 1.Refrig | 4.W&C Air | 7. | |
| 2.Evapor | 5. | 8. | |
| 3.H Pump | 6. | 9.None | |
| Kitchen Style | **2 Typical** | | |
| 1.Modern | 4.Obsolete | 7. | |
| 2.Typical | 5. | 8. | |
| 3.Old Type | 6. | 9.None | |
| Bath(s) Style | **2 Typical Bath(s)** | | |
| 1.Modern | 4.Obsolete | 7. | |
| 2.Typical | 5. | 8. | |
| 3.Old Type | 6. | 9.None | |
| # Rooms | **10** | | |
| # Bedrooms | **5** | | |
| # Full Baths | **1** | | |
| # Half Baths | **0** | | |
| # Addn Fixtures | **0** | | |
| # Fireplaces | **0** | | |

TRIO Software
A Division of Harris Computer Systems

| | | | |
|---|---|---|---|
| Layout | **1 Typical** | | |
| 1.Typical | 4. | 7. | |
| 2.Inadeq | 5. | 8. | |
| 3.Horrid | 6. | 9. | |
| Attic | **9 None** | | |
| 1.1/4 Fin | 4.Full Fin | 7. | |
| 2.1/2 Fin | 5.Fl/Stair | 8. | |
| 3.3/4 Fin | 6. | 9.None | |
| Insulation | **5 Partial** | | |
| 1.Full | 4.Minimal | 7. | |
| 2.Heavy | 5.Partial | 8. | |
| 3.Capped | 6. | 9.None | |
| Unfinished % | **0%** | | |
| Grade & Factor | **3 Average 100%** | | |
| 1.E Grade | 4.B Grade | 7. | |
| 2.D Grade | 5.A Grade | 8.SC Grade | |
| 3.C Grade | 6.AA Grade | 9.Same | |
| SQFT (Footprint) | **396** | | |
| Condition | **6 Good** | | |
| 1.Poor | 4.Avg | 7.V G | |
| 2.Fair | 5.Avg+ | 8.Exc | |
| 3.Avg- | 6.Good | 9.Same | |
| Phys. % Good | **0%** | | |
| Funct. % Good | **100%** | | |
| Functional Code | **9 None** | | |
| 1.Incomp | 4.Bsmt | 7. | |
| 2.O-Built | 5. | 8.LongTerm | |
| 3.Damage | 6.L-T Vaca | 9.None | |
| Econ. % Good | **100%** | | |
| Economic Code | **None** | | |
| 0.None | 3.No Power | 7. | |
| 1.Location | 4.Generate | 8. | |
| 2.Encroach | 9.None | 9. | |
| Entrance Code | **1 Interior Inspect** | | |
| 1.Interior | 4.Vacant | 7. | |
| 2.Refusal | 5.Estimate | 8. | |
| 3.Informed | 6.Reviewed | 9. | |
| Information Code | **1 Owner** | | |
| 1.Owner | 4.Agent | 7. | |
| 2.Relative | 5.Estimate | 8. | |
| 3.Tenant | 6.Exterior | 9. | |

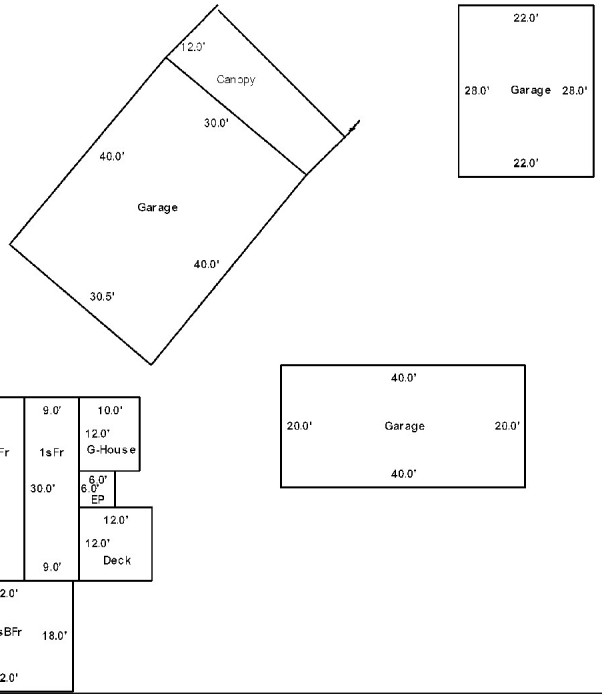


Date Inspected 6/04/2015

## Additions, Outbuildings & Improvements

| Type | Year | Units | Grade | Cond | Phys. | Funct. | Sound Value |
|---|---|---|---|---|---|---|---|
| 5 1 & 3/4 Story Fr | 0 | 420 | 0 0 | 0 | 0 % | 0 % | |
| 27 Unfin Basement | 0 | 420 | 0 0 | 0 | 0 % | 0 % | |
| 1 One Story Frame | 0 | 270 | 0 0 | 0 | 0 % | 0 % | |
| 66 Greenhouse | 1984 | 120 | 9 100 | 4 | 0 % | 100 % | |
| 22 Encl Frame Porch | 1984 | 36 | 9 100 | 4 | 0 % | 100 % | |
| 68 Wood Deck | 2013 | 144 | 9 100 | 4 | 0 % | 100 % | |
| 23 Frame Garage | 1900 | 800 | 9 100 | 6 | 0 % | 100 % | |
| 23 Frame Garage | 1930 | 616 | 9 100 | 6 | 0 % | 100 % | |
| 23 Frame Garage | 2014 | 1209 | 9 100 | 4 | 0 % | 100 % | |
| 61 Canopy | 2015 | | | | % | % | 1,500 |

1.One Story Fram
2.Two Story Fram
3.Three Story Fr
4.1 & 1/2 Story
5.1 & 3/4 Story
6.2 & 1/2 Story
21.Open Frame Por
22.Encl Frame Por
23.Frame Garage
24.Frame Shed
25.Frame Bay Wind
26.1SFr Overhang
27.Unfin Basement
28.Unfinished Att
29.Finished Attic

Map Lot 001-018-A | Account 215 | Location 202 WEST RIDGE ROAD | Card 1 Of 1 | 9/27/2018

BABINEAU, EUGENE L JR
BABINEAU, LYNN R
202 WEST RIDGE RD
EASTON ME 04740

B3196P245

## Property Data

| | |
|---|---|
| Neighborhood | **1 Resident/Agric.** |
| Tree Growth Year | **0** |
| Recertifed Date | **0** |
| Y Coordinate | **0** |
| Zone/Land Use | **11 Residential** |
| Secondary Zone | |
| Topography | **1 Level** **2 Rolling** |

1.Level 4.Below St 7.
2.Rolling 5.Low 8.
3.Above St 6.Swampy 9.

Utilities **4 Drilled Well** **6 Septic System**

1.Public 4.Dr Well 7.Cesspool
2.Water 5.Dug Well 8.
3.Sewer 6.Septic 9.None

Street **1 Paved**

1.Paved 4.Proposed 7.
2.Semi Imp 5.R/W 8.
3.Gravel 6. 9.None

| | |
|---|---|
| FLOOD PLAIN | **0** |
| CLASS | **1** |

## Sale Data

| | |
|---|---|
| Sale Date | **10/01/1998** |
| Price | **87,500** |
| Sale Type | **2 Land & Buildings** |

1.Land 4.Mobile 7.
2.L & B 5.Other 8.
3.Building 6. 9.

Financing **9 Unknown**

1.Convent 4.Seller 7.
2.FHA/VA 5.Private 8.
3.Assumed 6.Cash 9.Unknown

Validity **1 Arms Length Sale**

1.Valid 4.Split 7.Changes
2.Related 5.Partial 8.Other
3.Distress 6.Exempt 9.

Verified **5 Public Record**

1.Buyer 4.Agent 7.Family
2.Seller 5.Pub Rec 8.Other
3.Lender 6.MLS 9.

## Assessment Record

| Year | Land | Buildings | Exempt | Total |
|---|---|---|---|---|
| 2010 | 7,600 | 73,400 | 6,050 | 74,950 |
| 2011 | 7,600 | 73,300 | 6,050 | 74,850 |
| 2012 | 7,600 | 73,300 | 5,940 | 74,960 |
| 2013 | 7,600 | 72,400 | 6,160 | 73,840 |
| 2014 | 7,600 | 72,300 | 6,160 | 73,740 |
| 2015 | 18,700 | 116,600 | 10,000 | 125,300 |
| 2016 | 18,700 | 116,600 | 15,000 | 120,300 |
| 2017 | 18,700 | 116,600 | 20,000 | 115,300 |
| 2018 | 18,700 | 116,600 | 20,000 | 115,300 |

## Land Data

| Front Foot | Type | Effective Frontage | Effective Depth | Influence Factor | Influence Code |
|---|---|---|---|---|---|
| 11.Regular Lot | | | | % | |
| 12.Delta Triangle | | | | % | |
| 13.Nabla Triangle | | | | % | |
| 14.Rear Land | | | | % | |
| 15.Miscellaneous | | | | % | |
| | | | | % | |
| | | | | % | |
| **Square Foot** | | **Square Feet** | | | |
| 16.Regular Lot | | | | % | |
| 17.Class I Road | | | | % | |
| 18.Class II Road | | | | % | |
| 19.Condominium | | | | % | |
| 20.Sound Value | | | | % | |
| | | | | % | |
| | | | | % | |
| **Fract. Acre** | | **Acreage/Sites** | | | |
| 21.Homesite (Frac | 24 | 1.00 | 100 | % | 0 |
| 22.Baselot (Fract | 28 | 3.40 | 100 | % | 0 |
| 23.Misc (Fract) | 44 | 1.00 | 100 | % | 0 |
| **Acres** | | | | % | |
| 24.Homesite | | | | % | |
| 25.Baselot | | | | % | |
| 26.Secondary | | | | % | |
| 27.Frontage | | | | % | |
| 28.Rear Land (All | | | | | |
| 31.Tillable | | | | | |

**Total Acreage** 4.40

### Influence Codes

1.Unimproved
2.Condition
3.Topography
4.Size/Shape
5.Access
6.Restricted
7.Corner Infl
8.Environment
9.Fract Share

**Acres**

32.Farmland Tilla
33.C R P
34.Softwood-Farm
35.Mixed Wood-Far
36.Hardwood-Farm
37.Softwood-TG
38.Mixed Wood-TG
39.Hardwood-TG
40.Wasteland
41.Gravel Pit
42.Mobile Home Si
43.Excess Indust
44.Lot Improvemen
45.Tower Site
46.Miscellaneous
47.Pavement
48.Farmland Pastu

Inspection Witnessed By:

X Date

| No./Date | Description | Date Insp. |
|---|---|---|
| | | |
| | | |
| | | |

Notes:

**Easton**

# Easton

Map Lot 001-018-A | Account 215 | Location 202 WEST RIDGE ROAD | Card 1 Of 1 | 9/27/2018

| | | | |
|---|---|---|---|
| Building Style | **2 Ranch** | | |
| 1.Conv. | 5.Garrison | 9.Gambrel | |
| 2.Ranch | 6.Split | 10.Saltbox | |
| 3.R Ranch | 7.Contemp | 11.Other | |
| 4.Cape | 8.Log | 12. | |
| Dwelling Units | **1** | | |
| Other Units | **0** | | |
| Stories | **1 One Story** | | |
| 1.1 | 4.1.5 | 7. | |
| 2.2 | 5.1.75 | 8. | |
| 3.3 | 6.2.5 | 9. | |
| Exterior Walls | **2 Vinyl/Aluminum** | | |
| 1.Wood | 5.Stucco | 9.Other | |
| 2.Vin/Al | 6.Brick | 10. | |
| 3.Compos. | 7.Stone | 11. | |
| 4.Asbestos | 8.Concrete | 12. | |
| Roof Surface | **1 Asphalt Shingles** | | |
| 1.Asphalt | 4.Composit | 7. | |
| 2.Slate | 5.Wood | 8. | |
| 3.Metal | 6.Other | 9. | |
| SF Masonry Trim | **0** | | |
| OPEN-3-CUSTOM | **0** | | |
| OPEN-4-CUSTOM | **0** | | |
| Year Built | **1977** | | |
| Year Remodeled | **0** | | |
| Foundation | **1 Concrete** | | |
| 1.Concrete | 4.Wood | 7. | |
| 2.C Block | 5.Slab | 8. | |
| 3.Br/Stone | 6.Piers | 9. | |
| Basement | **4 Full Basement** | | |
| 1.1/4 Bmt | 4.Full Bmt | 7. | |
| 2.1/2 Bmt | 5.None | 8. | |
| 3.3/4 Bmt | 6. | 9.None | |
| Bsmt Gar # Cars | **0** | | |
| Wet Basement | **1 Dry Basement** | | |
| 1.Dry | 4. | 7. | |
| 2.Damp | 5. | 8. | |
| 3.Wet | 6. | 9. | |

| | | | |
|---|---|---|---|
| SF Bsmt Living | **1100** | | |
| Fin Bsmt Grade | **3 100** | | |
| OPEN-5-CUSTOMIZE | **0** | | |
| Heat Type | **100%** | **1 Hot Water BB/Radiant** | |
| 1.HWBB/Rad | 5.FWA | 9.No Heat | |
| 2.HWCI | 6.GravWA | 10. | |
| 3.H Pump | 7.Electric | 11. | |
| 4.Steam | 8.Fl/Wall | 12. | |
| Cool Type | **0%** | **9 None** | |
| 1.Refrig | 4.W&C Air | 7. | |
| 2.Evapor | 5. | 8. | |
| 3.H Pump | 6. | 9.None | |
| Kitchen Style | **2 Typical** | | |
| 1.Modern | 4.Obsolete | 7. | |
| 2.Typical | 5. | 8. | |
| 3.Old Type | 6. | 9.None | |
| Bath(s) Style | **2 Typical Bath(s)** | | |
| 1.Modern | 4.Obsolete | 7. | |
| 2.Typical | 5. | 8. | |
| 3.Old Type | 6. | 9.None | |
| # Rooms | **9** | | |
| # Bedrooms | **3** | | |
| # Full Baths | **1** | | |
| # Half Baths | **1** | | |
| # Addn Fixtures | **0** | | |
| # Fireplaces | **1** | | |

TRIO Software
A Division of Harris Computer Systems

| | | | |
|---|---|---|---|
| Layout | **1 Typical** | | |
| 1.Typical | 4. | 7. | |
| 2.Inadeq | 5. | 8. | |
| 3.Horrid | 6. | 9. | |
| Attic | **9 None** | | |
| 1.1/4 Fin | 4.Full Fin | 7. | |
| 2.1/2 Fin | 5.Fl/Stair | 8. | |
| 3.3/4 Fin | 6. | 9.None | |
| Insulation | **1 Full** | | |
| 1.Full | 4.Minimal | 7. | |
| 2.Heavy | 5.Partial | 8. | |
| 3.Capped | 6. | 9.None | |
| Unfinished % | **0%** | | |
| Grade & Factor | **3 Average 115%** | | |
| 1.E Grade | 4.B Grade | 7. | |
| 2.D Grade | 5.A Grade | 8.SC Grade | |
| 3.C Grade | 6.AA Grade | 9.Same | |
| SQFT (Footprint) | **1276** | | |
| Condition | **7 Very Good** | | |
| 1.Poor | 4.Avg | 7.V G | |
| 2.Fair | 5.Avg+ | 8.Exc | |
| 3.Avg- | 6.Good | 9.Same | |
| Phys. % Good | **0%** | | |
| Funct. % Good | **100%** | | |
| Functional Code | **9 None** | | |
| 1.Incomp | 4.Bsmt | 7. | |
| 2.O-Built | 5. | 8.LongTerm | |
| 3.Damage | 6.L-T Vaca | 9.None | |
| Econ. % Good | **100%** | | |
| Economic Code | **None** | | |
| 0.None | 3.No Power | 7. | |
| 1.Location | 4.Generate | 8. | |
| 2.Encroach | 9.None | 9. | |
| Entrance Code | **5 Estimated** | | |
| 1.Interior | 4.Vacant | 7. | |
| 2.Refusal | 5.Estimate | 8. | |
| 3.Informed | 6.Reviewed | 9. | |
| Information Code | **6 Exterior** | | |
| 1.Owner | 4.Agent | 7. | |
| 2.Relative | 5.Estimate | 8. | |
| 3.Tenant | 6.Exterior | 9. | |

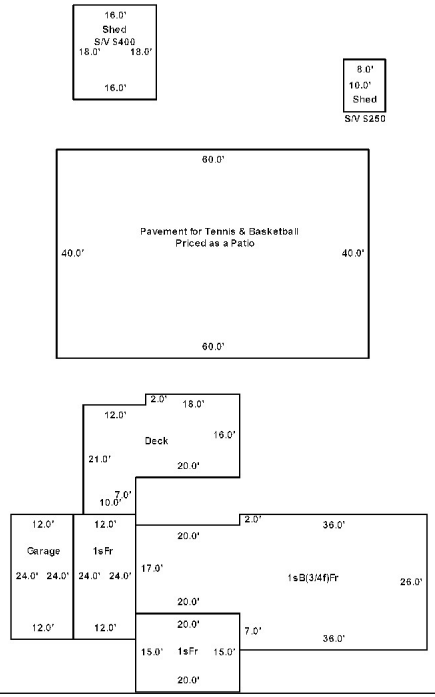


Date Inspected 6/04/2015

## Additions, Outbuildings & Improvements

| Type | Year | Units | Grade | Cond | Phys. | Funct. | Sound Value |
|---|---|---|---|---|---|---|---|
| 1 One Story Frame | 1988 | 300 | 9 100 | 4 | 0 % | 100 % | |
| 1 One Story Frame | 0 | 288 | 0 0 | 0 | 0 % | 0 % | |
| 23 Frame Garage | 0 | 288 | 0 0 | 0 | 0 % | 80 % | |
| 68 Wood Deck | 1988 | 526 | 9 100 | 4 | 0 % | 100 % | |
| 62 Patio | 0 | 2400 | 0 0 | 0 | 0 % | 0 % | |
| 24 Frame Shed | 0 | | | | % | % | 250 |
| 24 Frame Shed | 0 | | | | % | % | 400 |
| | | | | | % | % | |
| | | | | | % | % | |
| | | | | | % | % | |

1.One Story Fram
2.Two Story Fram
3.Three Story Fr
4.1 & 1/2 Story
5.1 & 3/4 Story
6.2 & 1/2 Story
21.Open Frame Por
22.Encl Frame Por
23.Frame Garage
24.Frame Shed
25.Frame Bay Wind
26.1SFr Overhang
27.Unfin Basement
28.Unfinished Att
29.Finished Attic

Map Lot 001-018-B | Account 45 | Location 12 GETCHELL ROAD | Card 1 Of 1 | 9/27/2018

BOMAR, CINDY L
12 GETCHELL RD
EASTON ME 04740

B2698P323

## Property Data

| | |
|---|---|
| Neighborhood | **1 Resident/Agric.** |
| Tree Growth Year | **0** |
| Recertifed Date | **0** |
| Y Coordinate | **0** |
| Zone/Land Use | **11 Residential** |
| Secondary Zone | |
| Topography | **2 Rolling** |

| | | |
|---|---|---|
| 1.Level | 4.Below St | 7. |
| 2.Rolling | 5.Low | 8. |
| 3.Above St | 6.Swampy | 9. |

| | | |
|---|---|---|
| Utilities | **4 Drilled Well** | **6 Septic System** |

| | | |
|---|---|---|
| 1.Public | 4.Dr Well | 7.Cesspool |
| 2.Water | 5.Dug Well | 8. |
| 3.Sewer | 6.Septic | 9.None |

| | | |
|---|---|---|
| Street | **1 Paved** | |

| | | |
|---|---|---|
| 1.Paved | 4.Proposed | 7. |
| 2.Semi Imp | 5.R/W | 8. |
| 3.Gravel | 6. | 9.None |

| | |
|---|---|
| FLOOD PLAIN | **0** |
| CLASS | **9** |

## Sale Data

| | |
|---|---|
| Sale Date | **1/01/1994** |
| Price | **3,000** |
| Sale Type | **1 Land Only** |

| | | |
|---|---|---|
| 1.Land | 4.Mobile | 7. |
| 2.L & B | 5.Other | 8. |
| 3.Building | 6. | 9. |

| | | |
|---|---|---|
| Financing | **9 Unknown** | |

| | | |
|---|---|---|
| 1.Convent | 4.Seller | 7. |
| 2.FHA/VA | 5.Private | 8. |
| 3.Assumed | 6.Cash | 9.Unknown |

| | | |
|---|---|---|
| Validity | **1 Arms Length Sale** | |

| | | |
|---|---|---|
| 1.Valid | 4.Split | 7.Changes |
| 2.Related | 5.Partial | 8.Other |
| 3.Distress | 6.Exempt | 9. |

| | | |
|---|---|---|
| Verified | **5 Public Record** | |

| | | |
|---|---|---|
| 1.Buyer | 4.Agent | 7.Family |
| 2.Seller | 5.Pub Rec | 8.Other |
| 3.Lender | 6.MLS | 9. |

## Assessment Record

| Year | Land | Buildings | Exempt | Total |
|---|---|---|---|---|
| 2010 | 6,500 | 6,700 | 6,050 | 7,150 |
| 2011 | 6,500 | 6,700 | 6,050 | 7,150 |
| 2012 | 6,500 | 6,700 | 5,940 | 7,260 |
| 2013 | 6,500 | 6,700 | 6,160 | 7,040 |
| 2014 | 6,500 | 6,700 | 6,160 | 7,040 |
| 2015 | 17,000 | 12,600 | 10,000 | 19,600 |
| 2016 | 17,000 | 12,600 | 15,000 | 14,600 |
| 2017 | 17,000 | 12,600 | 20,000 | 9,600 |
| 2018 | 17,000 | 12,600 | 20,000 | 9,600 |

## Land Data

| Front Foot | Type | Effective Frontage | Effective Depth | Influence Factor | Influence Code |
|---|---|---|---|---|---|
| 11.Regular Lot | | | | % | |
| 12.Delta Triangle | | | | % | |
| 13.Nabla Triangle | | | | % | |
| 14.Rear Land | | | | % | |
| 15.Miscellaneous | | | | % | |
| | | | | % | |
| | | | | % | |
| **Square Foot** | | **Square Feet** | | | |
| 16.Regular Lot | | | | % | |
| 17.Class I Road | | | | % | |
| 18.Class II Road | | | | % | |
| 19.Condominium | | | | % | |
| 20.Sound Value | | | | % | |
| | | | | % | |
| | | | | % | |
| **Fract. Acre** | | **Acreage/Sites** | | | |
| 21.Homesite (Frac | 24 | 1.00 | 100 | % | 0 |
| 22.Baselot (Fract | 44 | 1.00 | 100 | % | 0 |
| 23.Misc (Fract) | | | | % | |
| **Acres** | | | | % | |
| 24.Homesite | | | | % | |
| 25.Baselot | | | | % | |
| 26.Secondary | | | | % | |
| 27.Frontage | | | | % | |
| 28.Rear Land (All | | | | % | |
| 31.Tillable | | | | | |

**Total Acreage** 1.00

### Influence Codes

1.Unimproved
2.Condition
3.Topography
4.Size/Shape
5.Access
6.Restricted
7.Corner Infl
8.Environment
9.Fract Share

**Acres**

32.Farmland Tilla
33.C R P
34.Softwood-Farm
35.Mixed Wood-Far
36.Hardwood-Farm
37.Softwood-TG
38.Mixed Wood-TG
39.Hardwood-TG
40.Wasteland
41.Gravel Pit
42.Mobile Home Si
43.Excess Indust
44.Lot Improvemen
45.Tower Site
46.Miscellaneous
47.Pavement
48.Farmland Pastu

Inspection Witnessed By:

X Date

| No./Date | Description | Date Insp. |
|---|---|---|
| | | |
| | | |
| | | |

Notes:

**Easton**

# Easton

Map Lot 001-018-B | Account 45 | Location 12 GETCHELL ROAD | Card 1 Of 1 | 9/27/2018

| Building Style | | |
|---|---|---|
| 1.Conv. | 5.Garrison | 9.Gambrel |
| 2.Ranch | 6.Split | 10.Saltbox |
| 3.R Ranch | 7.Contemp | 11.Other |
| 4.Cape | 8.Log | 12. |

Dwelling Units
Other Units

| Stories | | |
|---|---|---|
| 1.1 | 4.1.5 | 7. |
| 2.2 | 5.1.75 | 8. |
| 3.3 | 6.2.5 | 9. |

| Exterior Walls | | |
|---|---|---|
| 1.Wood | 5.Stucco | 9.Other |
| 2.Vin/Al | 6.Brick | 10. |
| 3.Compos. | 7.Stone | 11. |
| 4.Asbestos | 8.Concrete | 12. |

| Roof Surface | | |
|---|---|---|
| 1.Asphalt | 4.Composit | 7. |
| 2.Slate | 5.Wood | 8. |
| 3.Metal | 6.Other | 9. |

SF Masonry Trim
OPEN-3-CUSTOM
OPEN-4-CUSTOM
Year Built
Year Remodeled

| Foundation | | |
|---|---|---|
| 1.Concrete | 4.Wood | 7. |
| 2.C Block | 5.Slab | 8. |
| 3.Br/Stone | 6.Piers | 9. |

| Basement | | |
|---|---|---|
| 1.1/4 Bmt | 4.Full Bmt | 7. |
| 2.1/2 Bmt | 5.None | 8. |
| 3.3/4 Bmt | 6. | 9.None |

Bsmt Gar # Cars

| Wet Basement | | |
|---|---|---|
| 1.Dry | 4. | 7. |
| 2.Damp | 5. | 8. |
| 3.Wet | 6. | 9. |

SF Bsmt Living
Fin Bsmt Grade
OPEN-5-CUSTOMIZE

| Heat Type **100%** | | |
|---|---|---|
| 1.HWBB/Rad | 5.FWA | 9.No Heat |
| 2.HWCI | 6.GravWA | 10. |
| 3.H Pump | 7.Electric | 11. |
| 4.Steam | 8.Fl/Wall | 12. |

| Cool Type **0%** | | |
|---|---|---|
| 1.Refrig | 4.W&C Air | 7. |
| 2.Evapor | 5. | 8. |
| 3.H Pump | 6. | 9.None |

| Kitchen Style | | |
|---|---|---|
| 1.Modern | 4.Obsolete | 7. |
| 2.Typical | 5. | 8. |
| 3.Old Type | 6. | 9.None |

| Bath(s) Style | | |
|---|---|---|
| 1.Modern | 4.Obsolete | 7. |
| 2.Typical | 5. | 8. |
| 3.Old Type | 6. | 9.None |

# Rooms
# Bedrooms
# Full Baths
# Half Baths
# Addn Fixtures
# Fireplaces

TRIO Software
A Division of Harris Computer Systems

| Layout | | |
|---|---|---|
| 1.Typical | 4. | 7. |
| 2.Inadeq | 5. | 8. |
| 3.Horrid | 6. | 9. |

| Attic | | |
|---|---|---|
| 1.1/4 Fin | 4.Full Fin | 7. |
| 2.1/2 Fin | 5.Fl/Stair | 8. |
| 3.3/4 Fin | 6. | 9.None |

| Insulation | | |
|---|---|---|
| 1.Full | 4.Minimal | 7. |
| 2.Heavy | 5.Partial | 8. |
| 3.Capped | 6. | 9.None |

Unfinished %
Grade & Factor

| | | |
|---|---|---|
| 1.E Grade | 4.B Grade | 7. |
| 2.D Grade | 5.A Grade | 8.SC Grade |
| 3.C Grade | 6.AA Grade | 9.Same |

SQFT (Footprint)

| Condition | | |
|---|---|---|
| 1.Poor | 4.Avg | 7.V G |
| 2.Fair | 5.Avg+ | 8.Exc |
| 3.Avg- | 6.Good | 9.Same |

Phys. % Good
Funct. % Good

| Functional Code | | |
|---|---|---|
| 1.Incomp | 4.Bsmt | 7. |
| 2.O-Built | 5. | 8.LongTerm |
| 3.Damage | 6.L-T Vaca | 9.None |

Econ. % Good

| Economic Code | | |
|---|---|---|
| 0.None | 3.No Power | 7. |
| 1.Location | 4.Generate | 8. |
| 2.Encroach | 9.None | 9. |

| Entrance Code **1 Interior Inspect** | | |
|---|---|---|
| 1.Interior | 4.Vacant | 7. |
| 2.Refusal | 5.Estimate | 8. |
| 3.Informed | 6.Reviewed | 9. |

| Information Code **1 Owner** | | |
|---|---|---|
| 1.Owner | 4.Agent | 7. |
| 2.Relative | 5.Estimate | 8. |
| 3.Tenant | 6.Exterior | 9. |

Date Inspected 6/04/2015

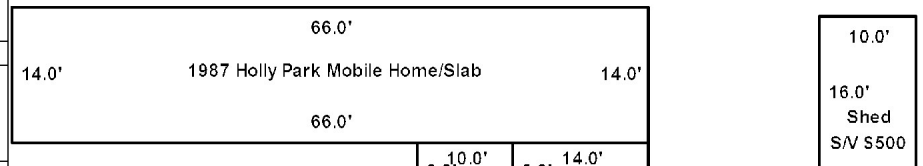

## Additions, Outbuildings & Improvements

| Type | Year | Units | Grade | Cond | Phys. | Funct. | Sound Value |
|---|---|---|---|---|---|---|---|
| 825 Holly Park M/H | 1987 | 14x66 | 4 100 | 3 | 0 % | 100 % | |
| 409 Concrete Pad | 1987 | 924 | 3 100 | 4 | 0 % | 100 % | |
| 22 Encl Frame Porch | 2002 | 60 | 3 100 | 4 | 0 % | 100 % | |
| 21 Open Frame | 2002 | 84 | 3 100 | 4 | 0 % | 100 % | |
| 24 Frame Shed | 0 | | | | % | % | 500 |
| | | | | | % | % | |
| | | | | | % | % | |
| | | | | | % | % | |
| | | | | | % | % | |
| | | | | | % | % | |

1.One Story Fram
2.Two Story Fram
3.Three Story Fr
4.1 & 1/2 Story
5.1 & 3/4 Story
6.2 & 1/2 Story
21.Open Frame Por
22.Encl Frame Por
23.Frame Garage
24.Frame Shed
25.Frame Bay Wind
26.1SFr Overhang
27.Unfin Basement
28.Unfinished Att
29.Finished Attic

Map Lot 001-018-C | Account 1048 | Location 206 WEST RIDGE ROAD | Card 1 Of 1 | 9/27/2018

LEVESQUE, MICHAEL J
LEVESQUE, PENELOPE D
206 WEST RIDGE ROAD
EASTON ME 04740

B3196P245 B4372P231

Previous Owner
DIXON, ALPHONSE R
DIXON, KIRSTEN J
WADE FARM B2
NEWMARKET NH 03857
Sale Date: 11/22/2006

Inspection Witnessed By:

X Date

| No./Date | Description | Date Insp. |
|---|---|---|
| | | |
| | | |
| | | |

Notes:

**Easton**

## Property Data

Neighborhood **1 Resident/Agric.**

Tree Growth Year **0**

Recertifed Date **0**

Y Coordinate **0**

Zone/Land Use **11 Residential**

Secondary Zone

Topography **2 Rolling**

1.Level 4.Below St 7.
2.Rolling 5.Low 8.
3.Above St 6.Swampy 9.

Utilities **4 Drilled Well** **6 Septic System**

1.Public 4.Dr Well 7.Cesspool
2.Water 5.Dug Well 8.
3.Sewer 6.Septic 9.None

Street **1 Paved**

1.Paved 4.Proposed 7.
2.Semi Imp 5.R/W 8.
3.Gravel 6. 9.None

FLOOD PLAIN **0**

CLASS **9**

## Sale Data

Sale Date **11/22/2006**

Price **32,000**

Sale Type **1 Land Only**

1.Land 4.Mobile 7.
2.L & B 5.Other 8.
3.Building 6. 9.

Financing **9 Unknown**

1.Convent 4.Seller 7.
2.FHA/VA 5.Private 8.
3.Assumed 6.Cash 9.Unknown

Validity **1 Arms Length Sale**

1.Valid 4.Split 7.Changes
2.Related 5.Partial 8.Other
3.Distress 6.Exempt 9.

Verified **5 Public Record**

1.Buyer 4.Agent 7.Family
2.Seller 5.Pub Rec 8.Other
3.Lender 6.MLS 9.

## Assessment Record

| Year | Land | Buildings | Exempt | Total |
|---|---|---|---|---|
| 2010 | 8,600 | 37,900 | 0 | 46,500 |
| 2011 | 8,600 | 36,600 | 0 | 45,200 |
| 2012 | 8,600 | 35,200 | 0 | 43,800 |
| 2013 | 8,600 | 34,000 | 0 | 42,600 |
| 2014 | 8,600 | 33,600 | 0 | 42,200 |
| 2015 | 20,700 | 45,300 | 0 | 66,000 |
| 2016 | 20,700 | 45,300 | 0 | 66,000 |
| 2017 | 20,700 | 45,300 | 0 | 66,000 |
| 2018 | 20,700 | 45,300 | 20,000 | 46,000 |

## Land Data

| Front Foot | Type | Effective Frontage | Effective Depth | Influence Factor | Influence Code |
|---|---|---|---|---|---|
| 11.Regular Lot | | | | % | |
| 12.Delta Triangle | | | | % | |
| 13.Nabla Triangle | | | | % | |
| 14.Rear Land | | | | % | |
| 15.Miscellaneous | | | | % | |
| | | | | % | |
| | | | | % | |
| **Square Foot** | | **Square Feet** | | | |
| 16.Regular Lot | | | | % | |
| 17.Class I Road | | | | % | |
| 18.Class II Road | | | | % | |
| 19.Condominium | | | | % | |
| 20.Sound Value | | | | % | |
| | | | | % | |
| | | | | % | |
| **Fract. Acre** | | **Acreage/Sites** | | | |
| 21.Homesite (Frac | 25 | 1.00 | 100 | % | 0 |
| 22.Baselot (Fract | 28 | 7.30 | 100 | % | 0 |
| 23.Misc (Fract) | 44 | 1.00 | 100 | % | 0 |
| **Acres** | | | | % | |
| 24.Homesite | | | | % | |
| 25.Baselot | | | | % | |
| 26.Secondary | | | | % | |
| 27.Frontage | | | | % | |
| 28.Rear Land (All | | | | | |
| 31.Tillable | | | | | |

**Total Acreage** 8.30

### Influence Codes

1.Unimproved
2.Condition
3.Topography
4.Size/Shape
5.Access
6.Restricted
7.Corner Infl
8.Environment
9.Fract Share

**Acres**

32.Farmland Tilla
33.C R P
34.Softwood-Farm
35.Mixed Wood-Far
36.Hardwood-Farm
37.Softwood-TG
38.Mixed Wood-TG
39.Hardwood-TG
40.Wasteland
41.Gravel Pit
42.Mobile Home Si
43.Excess Indust
44.Lot Improvemen
45.Tower Site
46.Miscellaneous
47.Pavement
48.Farmland Pastu

# Easton

Map Lot 001-018-C | Account 1048 | Location 206 WEST RIDGE ROAD | Card 1 Of 1 | 9/27/2018

| | | |
|---|---|---|
| Building Style **0** | | |
| 1.Conv. | 5.Garrison | 9.Gambrel |
| 2.Ranch | 6.Split | 10.Saltbox |
| 3.R Ranch | 7.Contemp | 11.Other |
| 4.Cape | 8.Log | 12. |
| Dwelling Units **0** | | |
| Other Units **0** | | |
| Stories **0** | | |
| 1.1 | 4.1.5 | 7. |
| 2.2 | 5.1.75 | 8. |
| 3.3 | 6.2.5 | 9. |
| Exterior Walls **0** | | |
| 1.Wood | 5.Stucco | 9.Other |
| 2.Vin/Al | 6.Brick | 10. |
| 3.Compos. | 7.Stone | 11. |
| 4.Asbestos | 8.Concrete | 12. |
| Roof Surface **0** | | |
| 1.Asphalt | 4.Composit | 7. |
| 2.Slate | 5.Wood | 8. |
| 3.Metal | 6.Other | 9. |
| SF Masonry Trim **0** | | |
| OPEN-3-CUSTOM **0** | | |
| OPEN-4-CUSTOM **0** | | |
| Year Built **0** | | |
| Year Remodeled **0** | | |
| Foundation **0** | | |
| 1.Concrete | 4.Wood | 7. |
| 2.C Block | 5.Slab | 8. |
| 3.Br/Stone | 6.Piers | 9. |
| Basement **0** | | |
| 1.1/4 Bmt | 4.Full Bmt | 7. |
| 2.1/2 Bmt | 5.None | 8. |
| 3.3/4 Bmt | 6. | 9.None |
| Bsmt Gar # Cars **0** | | |
| Wet Basement **0** | | |
| 1.Dry | 4. | 7. |
| 2.Damp | 5. | 8. |
| 3.Wet | 6. | 9. |

| | | |
|---|---|---|
| SF Bsmt Living **0** | | |
| Fin Bsmt Grade **0 0** | | |
| OPEN-5-CUSTOMIZE **0** | | |
| Heat Type **100%** **0** | | |
| 1.HWBB/Rad | 5.FWA | 9.No Heat |
| 2.HWCI | 6.GravWA | 10. |
| 3.H Pump | 7.Electric | 11. |
| 4.Steam | 8.Fl/Wall | 12. |
| Cool Type **0%** | **9 None** | |
| 1.Refrig | 4.W&C Air | 7. |
| 2.Evapor | 5. | 8. |
| 3.H Pump | 6. | 9.None |
| Kitchen Style **0** | | |
| 1.Modern | 4.Obsolete | 7. |
| 2.Typical | 5. | 8. |
| 3.Old Type | 6. | 9.None |
| Bath(s) Style **0** | | |
| 1.Modern | 4.Obsolete | 7. |
| 2.Typical | 5. | 8. |
| 3.Old Type | 6. | 9.None |
| # Rooms **0** | | |
| # Bedrooms **0** | | |
| # Full Baths **0** | | |
| # Half Baths **0** | | |
| # Addn Fixtures **0** | | |
| # Fireplaces **0** | | |

TRIO Software
A Division of Harris Computer Systems

| | | |
|---|---|---|
| Layout **0** | | |
| 1.Typical | 4. | 7. |
| 2.Inadeq | 5. | 8. |
| 3.Horrid | 6. | 9. |
| Attic **0** | | |
| 1.1/4 Fin | 4.Full Fin | 7. |
| 2.1/2 Fin | 5.Fl/Stair | 8. |
| 3.3/4 Fin | 6. | 9.None |
| Insulation **0** | | |
| 1.Full | 4.Minimal | 7. |
| 2.Heavy | 5.Partial | 8. |
| 3.Capped | 6. | 9.None |
| Unfinished % **0%** | | |
| Grade & Factor **0 0%** | | |
| 1.E Grade | 4.B Grade | 7. |
| 2.D Grade | 5.A Grade | 8.SC Grade |
| 3.C Grade | 6.AA Grade | 9.Same |
| SQFT (Footprint) **0** | | |
| Condition **0** | | |
| 1.Poor | 4.Avg | 7.V G |
| 2.Fair | 5.Avg+ | 8.Exc |
| 3.Avg- | 6.Good | 9.Same |
| Phys. % Good **0%** | | |
| Funct. % Good **100%** | | |
| Functional Code **9 None** | | |
| 1.Incomp | 4.Bsmt | 7. |
| 2.O-Built | 5. | 8.LongTerm |
| 3.Damage | 6.L-T Vaca | 9.None |
| Econ. % Good **100%** | | |
| Economic Code **None** | | |
| 0.None | 3.No Power | 7. |
| 1.Location | 4.Generate | 8. |
| 2.Encroach | 9.None | 9. |
| Entrance Code **5 Estimated** | | |
| 1.Interior | 4.Vacant | 7. |
| 2.Refusal | 5.Estimate | 8. |
| 3.Informed | 6.Reviewed | 9. |
| Information Code **6 Exterior** | | |
| 1.Owner | 4.Agent | 7. |
| 2.Relative | 5.Estimate | 8. |
| 3.Tenant | 6.Exterior | 9. |

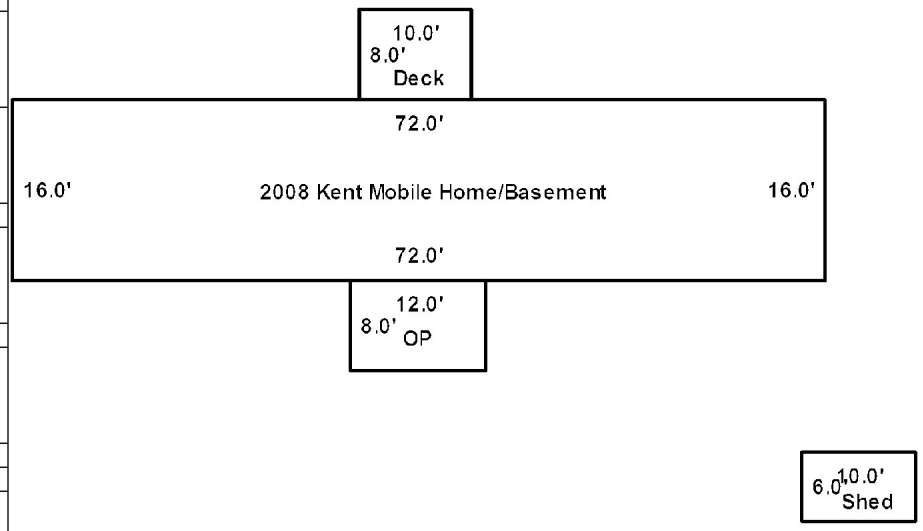


Date Inspected 6/04/2015

## Additions, Outbuildings & Improvements

| Type | Year | Units | Grade | Cond | Phys. | Funct. | Sound Value |
|---|---|---|---|---|---|---|---|
| 833 Kent M/H | 2008 | 16x72 | 5 100 | 4 | 0 % | 100 % | |
| 27 Unfin Basement | 2008 | 1152 | 3 100 | 4 | 0 % | 100 % | |
| 21 Open Frame | 2009 | 96 | 3 100 | 4 | 0 % | 100 % | |
| 68 Wood Deck | 2009 | 80 | 3 100 | 4 | 0 % | 100 % | |
| 24 Frame Shed | 2013 | 60 | 3 100 | 4 | 0 % | 100 % | |
| | | | | | % | % | |
| | | | | | % | % | |
| | | | | | % | % | |
| | | | | | % | % | |
| | | | | | % | % | |

1.One Story Fram
2.Two Story Fram
3.Three Story Fr
4.1 & 1/2 Story
5.1 & 3/4 Story
6.2 & 1/2 Story
21.Open Frame Por
22.Encl Frame Por
23.Frame Garage
24.Frame Shed
25.Frame Bay Wind
26.1SFr Overhang
27.Unfin Basement
28.Unfinished Att
29.Finished Attic

Map Lot 001-020 Account 562 Location 194 WEST RIDGE ROAD Card 1 Of 1 9/27/2018

MULLEN, ARLENE U
378 WILCOX ROAD
TRESCOTT TWP ME 04652 5147

B742P430 B5578P180

## Property Data

Neighborhood **1 Resident/Agric.**

Tree Growth Year **0**

Recertifed Date **0**

Y Coordinate **0**

Zone/Land Use **11 Residential**

Secondary Zone

Topography **1 Level** **2 Rolling**

| | | |
|---|---|---|
| 1.Level | 4.Below St | 7. |
| 2.Rolling | 5.Low | 8. |
| 3.Above St | 6.Swampy | 9. |

Utilities **4 Drilled Well** **6 Septic System**

| | | |
|---|---|---|
| 1.Public | 4.Dr Well | 7.Cesspool |
| 2.Water | 5.Dug Well | 8. |
| 3.Sewer | 6.Septic | 9.None |

Street **1 Paved**

| | | |
|---|---|---|
| 1.Paved | 4.Proposed | 7. |
| 2.Semi Imp | 5.R/W | 8. |
| 3.Gravel | 6. | 9.None |

FLOOD PLAIN **0**

CLASS **1**

## Sale Data

Sale Date

Price

Sale Type

| | | |
|---|---|---|
| 1.Land | 4.Mobile | 7. |
| 2.L & B | 5.Other | 8. |
| 3.Building | 6. | 9. |

Financing

| | | |
|---|---|---|
| 1.Convent | 4.Seller | 7. |
| 2.FHA/VA | 5.Private | 8. |
| 3.Assumed | 6.Cash | 9.Unknown |

Validity

| | | |
|---|---|---|
| 1.Valid | 4.Split | 7.Changes |
| 2.Related | 5.Partial | 8.Other |
| 3.Distress | 6.Exempt | 9. |

Verified

| | | |
|---|---|---|
| 1.Buyer | 4.Agent | 7.Family |
| 2.Seller | 5.Pub Rec | 8.Other |
| 3.Lender | 6.MLS | 9. |

## Assessment Record

| Year | Land | Buildings | Exempt | Total |
|---|---|---|---|---|
| 2010 | 9,900 | 41,900 | 9,075 | 42,725 |
| 2011 | 9,900 | 41,700 | 9,075 | 42,525 |
| 2012 | 9,900 | 41,600 | 8,910 | 42,590 |
| 2013 | 9,900 | 41,300 | 9,240 | 41,960 |
| 2014 | 9,900 | 41,300 | 9,240 | 41,960 |
| 2015 | 22,100 | 96,000 | 16,000 | 102,100 |
| 2016 | 22,100 | 96,000 | 21,000 | 97,100 |
| 2017 | 22,100 | 96,000 | 6,000 | 112,100 |
| 2018 | 22,100 | 96,000 | 6,000 | 112,100 |

## Land Data

| Front Foot | Type | Effective Frontage | Effective Depth | Influence Factor | Influence Code |
|---|---|---|---|---|---|
| 11.Regular Lot | | | | % | |
| 12.Delta Triangle | | | | % | |
| 13.Nabla Triangle | | | | % | |
| 14.Rear Land | | | | % | |
| 15.Miscellaneous | | | | % | |
| | | | | % | |
| | | | | % | |
| **Square Foot** | | **Square Feet** | | | |
| 16.Regular Lot | | | | % | |
| 17.Class I Road | | | | % | |
| 18.Class II Road | | | | % | |
| 19.Condominium | | | | % | |
| 20.Sound Value | | | | % | |
| | | | | % | |
| | | | | % | |
| **Fract. Acre** | | **Acreage/Sites** | | | |
| 21.Homesite (Frac | 24 | 1.00 | 100 | % | 0 |
| 22.Baselot (Fract | 28 | 9.00 | 100 | % | 0 |
| 23.Misc (Fract) | 40 | 10.00 | 100 | % | 0 |
| **Acres** | 44 | 1.00 | 100 | % | 0 |
| 24.Homesite | | | | % | |
| 25.Baselot | | | | % | |
| 26.Secondary | | | | % | |
| 27.Frontage | | | | | |
| 28.Rear Land (All | | | | | |
| 31.Tillable | | | | | |

**Total Acreage** 20.00

### Influence Codes

1.Unimproved
2.Condition
3.Topography
4.Size/Shape
5.Access
6.Restricted
7.Corner Infl
8.Environment
9.Fract Share

**Acres**

32.Farmland Tilla
33.C R P
34.Softwood-Farm
35.Mixed Wood-Far
36.Hardwood-Farm
37.Softwood-TG
38.Mixed Wood-TG
39.Hardwood-TG
40.Wasteland
41.Gravel Pit
42.Mobile Home Si
43.Excess Indust
44.Lot Improvemen
45.Tower Site
46.Miscellaneous
47.Pavement
48.Farmland Pastu

Inspection Witnessed By:

X Date

| No./Date | Description | Date Insp. |
|---|---|---|
| | | |
| | | |
| | | |

Notes:

Deed of Distribution by Personal Representative to Arlene U. Mullen B5578P180 08/25/2016

**Easton**

# Easton

Map Lot 001-020 | Account 562 | Location 194 WEST RIDGE ROAD | Card 1 Of 1 | 9/27/2018

| | | | |
|---|---|---|---|
| Building Style | **1 Conventional** | | |
| 1.Conv. | 5.Garrison | 9.Gambrel | |
| 2.Ranch | 6.Split | 10.Saltbox | |
| 3.R Ranch | 7.Contemp | 11.Other | |
| 4.Cape | 8.Log | 12. | |
| Dwelling Units | **1** | | |
| Other Units | **0** | | |
| Stories | **2 Two Story** | | |
| 1.1 | 4.1.5 | 7. | |
| 2.2 | 5.1.75 | 8. | |
| 3.3 | 6.2.5 | 9. | |
| Exterior Walls | **2 Vinyl/Aluminum** | | |
| 1.Wood | 5.Stucco | 9.Other | |
| 2.Vin/Al | 6.Brick | 10. | |
| 3.Compos. | 7.Stone | 11. | |
| 4.Asbestos | 8.Concrete | 12. | |
| Roof Surface | **3 Sheet Metal** | | |
| 1.Asphalt | 4.Composit | 7. | |
| 2.Slate | 5.Wood | 8. | |
| 3.Metal | 6.Other | 9. | |
| SF Masonry Trim | **0** | | |
| OPEN-3-CUSTOM | **0** | | |
| OPEN-4-CUSTOM | **0** | | |
| Year Built | **1886** | | |
| Year Remodeled | **0** | | |
| Foundation | **3 Brick &/or Stone** | | |
| 1.Concrete | 4.Wood | 7. | |
| 2.C Block | 5.Slab | 8. | |
| 3.Br/Stone | 6.Piers | 9. | |
| Basement | **3 3/4 Basement** | | |
| 1.1/4 Bmt | 4.Full Bmt | 7. | |
| 2.1/2 Bmt | 5.None | 8. | |
| 3.3/4 Bmt | 6. | 9.None | |
| Bsmt Gar # Cars | **0** | | |
| Wet Basement | **2 Damp Basement** | | |
| 1.Dry | 4. | 7. | |
| 2.Damp | 5. | 8. | |
| 3.Wet | 6. | 9. | |

| | | | |
|---|---|---|---|
| SF Bsmt Living | **0** | | |
| Fin Bsmt Grade | **0 0** | | |
| OPEN-5-CUSTOMIZE | **0** | | |
| Heat Type | **100%** | **1 Hot Water BB/Radiant** | |
| 1.HWBB/Rad | 5.FWA | 9.No Heat | |
| 2.HWCI | 6.GravWA | 10. | |
| 3.H Pump | 7.Electric | 11. | |
| 4.Steam | 8.Fl/Wall | 12. | |
| Cool Type | **0%** | **9 None** | |
| 1.Refrig | 4.W&C Air | 7. | |
| 2.Evapor | 5. | 8. | |
| 3.H Pump | 6. | 9.None | |
| Kitchen Style | **2 Typical** | | |
| 1.Modern | 4.Obsolete | 7. | |
| 2.Typical | 5. | 8. | |
| 3.Old Type | 6. | 9.None | |
| Bath(s) Style | **2 Typical Bath(s)** | | |
| 1.Modern | 4.Obsolete | 7. | |
| 2.Typical | 5. | 8. | |
| 3.Old Type | 6. | 9.None | |
| # Rooms | **9** | | |
| # Bedrooms | **4** | | |
| # Full Baths | **1** | | |
| # Half Baths | **1** | | |
| # Addn Fixtures | **0** | | |
| # Fireplaces | **1** | | |

TRIO Software
A Division of Harris Computer Systems

| | | | |
|---|---|---|---|
| Layout | **1 Typical** | | |
| 1.Typical | 4. | 7. | |
| 2.Inadeq | 5. | 8. | |
| 3.Horrid | 6. | 9. | |
| Attic | **5 Floor & Stairs** | | |
| 1.1/4 Fin | 4.Full Fin | 7. | |
| 2.1/2 Fin | 5.Fl/Stair | 8. | |
| 3.3/4 Fin | 6. | 9.None | |
| Insulation | **5 Partial** | | |
| 1.Full | 4.Minimal | 7. | |
| 2.Heavy | 5.Partial | 8. | |
| 3.Capped | 6. | 9.None | |
| Unfinished % | **0%** | | |
| Grade & Factor | **3 Average 100%** | | |
| 1.E Grade | 4.B Grade | 7. | |
| 2.D Grade | 5.A Grade | 8.SC Grade | |
| 3.C Grade | 6.AA Grade | 9.Same | |
| SQFT (Footprint) | **705** | | |
| Condition | **5 Above Average** | | |
| 1.Poor | 4.Avg | 7.V G | |
| 2.Fair | 5.Avg+ | 8.Exc | |
| 3.Avg- | 6.Good | 9.Same | |
| Phys. % Good | **0%** | | |
| Funct. % Good | **100%** | | |
| Functional Code | **9 None** | | |
| 1.Incomp | 4.Bsmt | 7. | |
| 2.O-Built | 5. | 8.LongTerm | |
| 3.Damage | 6.L-T Vaca | 9.None | |
| Econ. % Good | **100%** | | |
| Economic Code | **None** | | |
| 0.None | 3.No Power | 7. | |
| 1.Location | 4.Generate | 8. | |
| 2.Encroach | 9.None | 9. | |
| Entrance Code | **1 Interior Inspect** | | |
| 1.Interior | 4.Vacant | 7. | |
| 2.Refusal | 5.Estimate | 8. | |
| 3.Informed | 6.Reviewed | 9. | |
| Information Code | **1 Owner** | | |
| 1.Owner | 4.Agent | 7. | |
| 2.Relative | 5.Estimate | 8. | |
| 3.Tenant | 6.Exterior | 9. | |

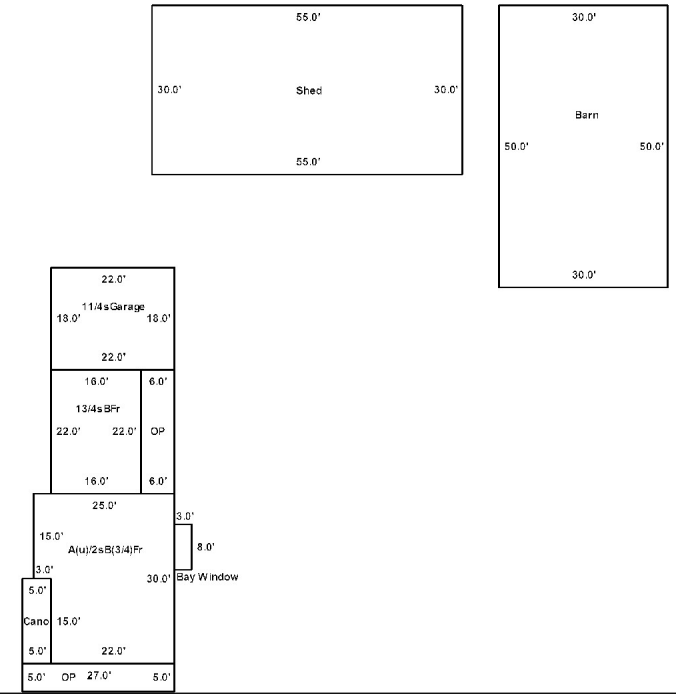

Date Inspected 6/08/2015

## Additions, Outbuildings & Improvements

| Type | Year | Units | Grade | Cond | Phys. | Funct. | Sound Value |
|---|---|---|---|---|---|---|---|
| 25 Frame Bay | 0 | 24 | 0 0 | 0 | 0 % | 0 % | |
| 21 Open Frame | 0 | 135 | 0 0 | 0 | 0 % | 0 % | |
| 61 Canopy | 0 | 75 | 0 0 | 0 | 0 % | 0 % | |
| 21 Open Frame | 0 | 132 | 0 0 | 0 | 0 % | 0 % | |
| 5 1 & 3/4 Story Fr | 0 | 352 | 0 0 | 0 | 0 % | 0 % | |
| 27 Unfin Basement | 0 | 352 | 0 0 | 0 | 0 % | 0 % | |
| 79 1.25 S-Gar | 0 | 396 | 0 0 | 0 | 0 % | 80 % | |
| 24 Frame Shed | 1958 | 1650 | 2 100 | 3 | 0 % | 75 % | |
| 67 Barn | 1982 | 1500 | 2 100 | 3 | 0 % | 75 % | |
| | | | | | % | % | |

1.One Story Fram
2.Two Story Fram
3.Three Story Fr
4.1 & 1/2 Story
5.1 & 3/4 Story
6.2 & 1/2 Story
21.Open Frame Por
22.Encl Frame Por
23.Frame Garage
24.Frame Shed
25.Frame Bay Wind
26.1SFr Overhang
27.Unfin Basement
28.Unfinished Att
29.Finished Attic