














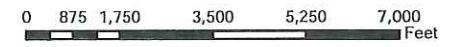


- Legend**
-  Township Boundaries
 -  International Boundaries
 -  Culverts
 -  Snowmobile Trails 090413
 - MEDOT Public Roads**
 - JURISDICTION**
 -  Private
 -  State aid
 -  State hwy
 -  Twny summer
 -  Townway
 - Easton Other Transportation**
 -  Power Transmission Line
 -  Railroad
 -  Brooks and Streams
 -  Roads
 -  Rivers
 -  Lakes and Ponds



1 inch = 3,500 feet

Easton, Maine
Comprehensive Plan
Transportation Map

Date: 02/06/14

