Map Lot 018-041 Account 426 Location CENTER ROAD Card 1 Of 1 9/28/2018

WILCOX, LORRAINE
KIRKPATRICK, F. & D. PERLEY JT
PO BOX 23
WESTFIELD ME 04787

B4158P21

Property Data

Neighborhood **1 Resident/Agric.**

Tree Growth Year **0**

Recertifed Date **0**

Y Coordinate **0**

Zone/Land Use **11 Residential**

Secondary Zone

Topography **2 Rolling** **4 Below Street**

1.Level	4.Below St	7.
2.Rolling	5.Low	8.
3.Above St	6.Swampy	9.

Utilities **4 Drilled Well** **6 Septic System**

1.Public	4.Dr Well	7.Cesspool
2.Water	5.Dug Well	8.
3.Sewer	6.Septic	9.None

Street **1 Paved**

1.Paved	4.Proposed	7.
2.Semi Imp	5.R/W	8.
3.Gravel	6.	9.None

FLOOD PLAIN **0**

CLASS **1**

Sale Data

Sale Date

Price

Sale Type

1.Land	4.Mobile	7.
2.L & B	5.Other	8.
3.Building	6.	9.

Financing

1.Convent	4.Seller	7.
2.FHA/VA	5.Private	8.
3.Assumed	6.Cash	9.Unknown

Validity

1.Valid	4.Split	7.Changes
2.Related	5.Partial	8.Other
3.Distress	6.Exempt	9.

Verified

1.Buyer	4.Agent	7.Family
2.Seller	5.Pub Rec	8.Other
3.Lender	6.MLS	9.

Assessment Record

Year	Land	Buildings	Exempt	Total
2010	6,200	12,900	0	19,100
2011	6,200	12,900	0	19,100
2012	6,200	12,900	0	19,100
2013	6,200	12,900	0	19,100
2014	6,200	12,900	0	19,100
2015	16,100	18,400	0	34,500
2016	16,100	18,400	0	34,500
2017	16,100	18,400	0	34,500
2018	16,100	18,400	0	34,500

Land Data

Front Foot	Type	Effective Frontage	Effective Depth	Influence Factor	Influence Code
11.Regular Lot				%	
12.Delta Triangle				%	
13.Nabla Triangle				%	
14.Rear Land				%	
15.Miscellaneous				%	
				%	
				%	
Square Foot		**Square Feet**			
16.Regular Lot				%	
17.Class I Road				%	
18.Class II Road				%	
19.Condominium				%	
20.Sound Value				%	
				%	
				%	
Fract. Acre		**Acreage/Sites**			
21.Homesite (Frac	24	1.00	90	%	3
22.Baselot (Fract	44	1.00	100	%	0
23.Misc (Fract)				%	
Acres				%	
24.Homesite				%	
25.Baselot				%	
26.Secondary				%	
27.Frontage				%	
28.Rear Land (All				%	
31.Tillable					

Total Acreage 1.00

Influence Codes

1.Unimproved
2.Condition
3.Topography
4.Size/Shape
5.Access
6.Restricted
7.Corner Infl
8.Environment
9.Fract Share

Acres

32.Farmland Tilla
33.C R P
34.Softwood-Farm
35.Mixed Wood-Far
36.Hardwood-Farm
37.Softwood-TG
38.Mixed Wood-TG
39.Hardwood-TG
40.Wasteland
41.Gravel Pit
42.Mobile Home Si
43.Excess Indust
44.Lot Improvemen
45.Tower Site
46.Miscellaneous
47.Pavement
48.Farmland Pastu

Inspection Witnessed By:

X Date

No./Date	Description	Date Insp.

Notes:

Easton

Easton

Map Lot 018-041 | Account 426 | Location CENTER ROAD | Card 1 Of 1 | 9/28/2018

Building Style	**1 Conventional**	
1.Conv.	5.Garrison	9.Gambrel
2.Ranch	6.Split	10.Saltbox
3.R Ranch	7.Contemp	11.Other
4.Cape	8.Log	12.
Dwelling Units	**1**	
Other Units	**0**	
Stories	**1 One Story**	
1.1	4.1.5	7.
2.2	5.1.75	8.
3.3	6.2.5	9.
Exterior Walls	**1 Wood Siding**	
1.Wood	5.Stucco	9.Other
2.Vin/Al	6.Brick	10.
3.Compos.	7.Stone	11.
4.Asbestos	8.Concrete	12.
Roof Surface	**3 Sheet Metal**	
1.Asphalt	4.Composit	7.
2.Slate	5.Wood	8.
3.Metal	6.Other	9.
SF Masonry Trim	**0**	
OPEN-3-CUSTOM	**0**	
OPEN-4-CUSTOM	**0**	
Year Built	**1920**	
Year Remodeled	**0**	
Foundation	**1 Concrete**	
1.Concrete	4.Wood	7.
2.C Block	5.Slab	8.
3.Br/Stone	6.Piers	9.
Basement	**4 Full Basement**	
1.1/4 Bmt	4.Full Bmt	7.
2.1/2 Bmt	5.None	8.
3.3/4 Bmt	6.	9.None
Bsmt Gar # Cars	**0**	
Wet Basement	**3 Wet Basement**	
1.Dry	4.	7.
2.Damp	5.	8.
3.Wet	6.	9.

SF Bsmt Living	**0**	
Fin Bsmt Grade	**0 0**	
OPEN-5-CUSTOMIZE	**0**	
Heat Type	**100%**	**5 Forced Warm Air**
1.HWBB/Rad	5.FWA	9.No Heat
2.HWCI	6.GravWA	10.
3.H Pump	7.Electric	11.
4.Steam	8.Fl/Wall	12.
Cool Type	**0%**	**9 None**
1.Refrig	4.W&C Air	7.
2.Evapor	5.	8.
3.H Pump	6.	9.None
Kitchen Style	**2 Typical**	
1.Modern	4.Obsolete	7.
2.Typical	5.	8.
3.Old Type	6.	9.None
Bath(s) Style	**2 Typical Bath(s)**	
1.Modern	4.Obsolete	7.
2.Typical	5.	8.
3.Old Type	6.	9.None
# Rooms	**4**	
# Bedrooms	**1**	
# Full Baths	**1**	
# Half Baths	**0**	
# Addn Fixtures	**0**	
# Fireplaces	**0**	

TRIO Software
A Division of Harris Computer Systems

Layout	**2 Inadequate**	
1.Typical	4.	7.
2.Inadeq	5.	8.
3.Horrid	6.	9.
Attic	**5 Floor & Stairs**	
1.1/4 Fin	4.Full Fin	7.
2.1/2 Fin	5.Fl/Stair	8.
3.3/4 Fin	6.	9.None
Insulation	**4 Minimal**	
1.Full	4.Minimal	7.
2.Heavy	5.Partial	8.
3.Capped	6.	9.None
Unfinished %	**0%**	
Grade & Factor	**2 Fair 100%**	
1.E Grade	4.B Grade	7.
2.D Grade	5.A Grade	8.SC Grade
3.C Grade	6.AA Grade	9.Same
SQFT (Footprint)	**759**	
Condition	**3 Below Average**	
1.Poor	4.Avg	7.V G
2.Fair	5.Avg+	8.Exc
3.Avg-	6.Good	9.Same
Phys. % Good	**0%**	
Funct. % Good	**100%**	
Functional Code	**9 None**	
1.Incomp	4.Bsmt	7.
2.O-Built	5.	8.LongTerm
3.Damage	6.L-T Vaca	9.None
Econ. % Good	**100%**	
Economic Code	**None**	
0.None	3.No Power	7.
1.Location	4.Generate	8.
2.Encroach	9.None	9.
Entrance Code	**3 Information Only**	
1.Interior	4.Vacant	7.
2.Refusal	5.Estimate	8.
3.Informed	6.Reviewed	9.
Information Code	**1 Owner**	
1.Owner	4.Agent	7.
2.Relative	5.Estimate	8.
3.Tenant	6.Exterior	9.

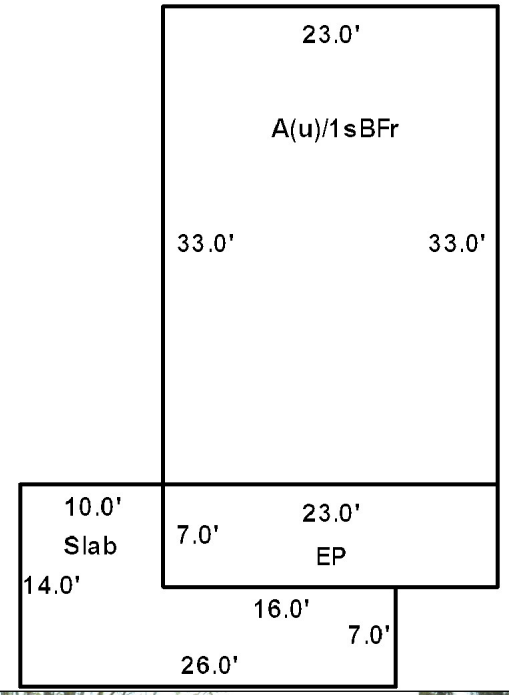

Date Inspected 5/26/2015

Additions, Outbuildings & Improvements

Type	Year	Units	Grade	Cond	Phys.	Funct.	Sound Value
22 Encl Frame Porch	0	161	0 0	0	0 %	0 %	
409 Concrete Pad	1970	252	9 100	4	0 %	100 %	
					%	%	
					%	%	
					%	%	
					%	%	
					%	%	
					%	%	
					%	%	
					%	%	

1.One Story Fram
2.Two Story Fram
3.Three Story Fr
4.1 & 1/2 Story
5.1 & 3/4 Story
6.2 & 1/2 Story
21.Open Frame Por
22.Encl Frame Por
23.Frame Garage
24.Frame Shed
25.Frame Bay Wind
26.1SFr Overhang
27.Unfin Basement
28.Unfinished Att
29.Finished Attic

Map Lot 018-041-A | Account 727 | Location 66 CENTER ROAD | Card 1 Of 1 | 9/28/2018

TOMPKINS, LISA S
PO BOX 253
EASTON ME 04740

B727P114 B4946P214

Previous Owner
TOMPKINS, TODD A
TOMPKINS, LISA S
PO BOX 253
EASTON ME 04740
Sale Date: 7/26/2011

Inspection Witnessed By:

X Date

No./Date	Description	Date Insp.

Notes:

Easton

Property Data

Neighborhood	**1 Resident/Agric.**
Tree Growth Year	**0**
Recertifed Date	**0**
Y Coordinate	**0**
Zone/Land Use	**11 Residential**
Secondary Zone	
Topography	**1 Level** **2 Rolling**

1.Level	4.Below St	7.
2.Rolling	5.Low	8.
3.Above St	6.Swampy	9.

Utilities **4 Drilled Well** **6 Septic System**

1.Public	4.Dr Well	7.Cesspool
2.Water	5.Dug Well	8.
3.Sewer	6.Septic	9.None

Street **1 Paved**

1.Paved	4.Proposed	7.
2.Semi Imp	5.R/W	8.
3.Gravel	6.	9.None

FLOOD PLAIN	**0**
CLASS	**2**

Sale Data

Sale Date	**2/01/1989**
Price	**38,000**

Sale Type **2 Land & Buildings**

1.Land	4.Mobile	7.
2.L & B	5.Other	8.
3.Building	6.	9.

Financing **9 Unknown**

1.Convent	4.Seller	7.
2.FHA/VA	5.Private	8.
3.Assumed	6.Cash	9.Unknown

Validity **1 Arms Length Sale**

1.Valid	4.Split	7.Changes
2.Related	5.Partial	8.Other
3.Distress	6.Exempt	9.

Verified **5 Public Record**

1.Buyer	4.Agent	7.Family
2.Seller	5.Pub Rec	8.Other
3.Lender	6.MLS	9.

Assessment Record

Year	Land	Buildings	Exempt	Total
2010	6,900	38,700	6,050	39,550
2011	6,900	38,700	6,050	39,550
2012	6,900	38,700	5,940	39,660
2013	6,900	38,700	6,160	39,440
2014	6,900	38,700	6,160	39,440
2015	17,400	50,700	10,000	58,100
2016	17,400	50,700	15,000	53,100
2017	17,400	50,700	20,000	48,100
2018	17,400	50,700	20,000	48,100

Land Data

Front Foot	Type	Effective Frontage	Effective Depth	Influence Factor	Influence Code
11.Regular Lot				%	
12.Delta Triangle				%	
13.Nabla Triangle				%	
14.Rear Land				%	
15.Miscellaneous				%	
				%	
				%	
Square Foot		**Square Feet**			
16.Regular Lot				%	
17.Class I Road				%	
18.Class II Road				%	
19.Condominium				%	
20.Sound Value				%	
				%	
				%	
Fract. Acre		**Acreage/Sites**			
21.Homesite (Frac	24	1.00	100	%	0
22.Baselot (Fract	28	0.75	100	%	0
23.Misc (Fract)	44	1.00	100	%	0
Acres				%	
24.Homesite				%	
25.Baselot				%	
26.Secondary				%	
27.Frontage				%	
28.Rear Land (All					
31.Tillable					

Total Acreage 1.75

Influence Codes

1.Unimproved
2.Condition
3.Topography
4.Size/Shape
5.Access
6.Restricted
7.Corner Infl
8.Environment
9.Fract Share

Acres

32.Farmland Tilla
33.C R P
34.Softwood-Farm
35.Mixed Wood-Far
36.Hardwood-Farm
37.Softwood-TG
38.Mixed Wood-TG
39.Hardwood-TG
40.Wasteland
41.Gravel Pit
42.Mobile Home Si
43.Excess Indust
44.Lot Improvemen
45.Tower Site
46.Miscellaneous
47.Pavement
48.Farmland Pastu

Easton

Map Lot 018-041-A | Account 727 | Location 66 CENTER ROAD | Card 1 Of 1 | 9/28/2018

Building Style	**1 Conventional**		
1.Conv.	5.Garrison	9.Gambrel	
2.Ranch	6.Split	10.Saltbox	
3.R Ranch	7.Contemp	11.Other	
4.Cape	8.Log	12.	
Dwelling Units	**1**		
Other Units	**0**		
Stories	**4 One & 1/2 Story**		
1.1	4.1.5	7.	
2.2	5.1.75	8.	
3.3	6.2.5	9.	
Exterior Walls	**2 Vinyl/Aluminum**		
1.Wood	5.Stucco	9.Other	
2.Vin/Al	6.Brick	10.	
3.Compos.	7.Stone	11.	
4.Asbestos	8.Concrete	12.	
Roof Surface	**3 Sheet Metal**		
1.Asphalt	4.Composit	7.	
2.Slate	5.Wood	8.	
3.Metal	6.Other	9.	
SF Masonry Trim	**0**		
OPEN-3-CUSTOM	**0**		
OPEN-4-CUSTOM	**0**		
Year Built	**1880**		
Year Remodeled	**0**		
Foundation	**3 Brick &/or Stone**		
1.Concrete	4.Wood	7.	
2.C Block	5.Slab	8.	
3.Br/Stone	6.Piers	9.	
Basement	**4 Full Basement**		
1.1/4 Bmt	4.Full Bmt	7.	
2.1/2 Bmt	5.None	8.	
3.3/4 Bmt	6.	9.None	
Bsmt Gar # Cars	**0**		
Wet Basement	**3 Wet Basement**		
1.Dry	4.	7.	
2.Damp	5.	8.	
3.Wet	6.	9.	

SF Bsmt Living	**0**		
Fin Bsmt Grade	**0 0**		
OPEN-5-CUSTOMIZE	**0**		
Heat Type	**75%**	**5 Forced Warm Air**	
1.HWBB/Rad	5.FWA	9.No Heat	
2.HWCI	6.GravWA	10.	
3.H Pump	7.Electric	11.	
4.Steam	8.Fl/Wall	12.	
Cool Type	**0%**	**9 None**	
1.Refrig	4.W&C Air	7.	
2.Evapor	5.	8.	
3.H Pump	6.	9.None	
Kitchen Style	**3 Old Style**		
1.Modern	4.Obsolete	7.	
2.Typical	5.	8.	
3.Old Type	6.	9.None	
Bath(s) Style	**3 Old Style**		
1.Modern	4.Obsolete	7.	
2.Typical	5.	8.	
3.Old Type	6.	9.None	
# Rooms	**7**		
# Bedrooms	**4**		
# Full Baths	**2**		
# Half Baths	**0**		
# Addn Fixtures	**0**		
# Fireplaces	**0**		

TRIO Software
A Division of Harris Computer Systems

Layout	**1 Typical**		
1.Typical	4.	7.	
2.Inadeq	5.	8.	
3.Horrid	6.	9.	
Attic	**9 None**		
1.1/4 Fin	4.Full Fin	7.	
2.1/2 Fin	5.Fl/Stair	8.	
3.3/4 Fin	6.	9.None	
Insulation	**4 Minimal**		
1.Full	4.Minimal	7.	
2.Heavy	5.Partial	8.	
3.Capped	6.	9.None	
Unfinished %	**0%**		
Grade & Factor	**2 Fair 115%**		
1.E Grade	4.B Grade	7.	
2.D Grade	5.A Grade	8.SC Grade	
3.C Grade	6.AA Grade	9.Same	
SQFT (Footprint)	**1216**		
Condition	**4 Average**		
1.Poor	4.Avg	7.V G	
2.Fair	5.Avg+	8.Exc	
3.Avg-	6.Good	9.Same	
Phys. % Good	**0%**		
Funct. % Good	**100%**		
Functional Code	**9 None**		
1.Incomp	4.Bsmt	7.	
2.O-Built	5.	8.LongTerm	
3.Damage	6.L-T Vaca	9.None	
Econ. % Good	**100%**		
Economic Code	**None**		
0.None	3.No Power	7.	
1.Location	4.Generate	8.	
2.Encroach	9.None	9.	
Entrance Code	**1 Interior Inspect**		
1.Interior	4.Vacant	7.	
2.Refusal	5.Estimate	8.	
3.Informed	6.Reviewed	9.	
Information Code	**1 Owner**		
1.Owner	4.Agent	7.	
2.Relative	5.Estimate	8.	
3.Tenant	6.Exterior	9.	

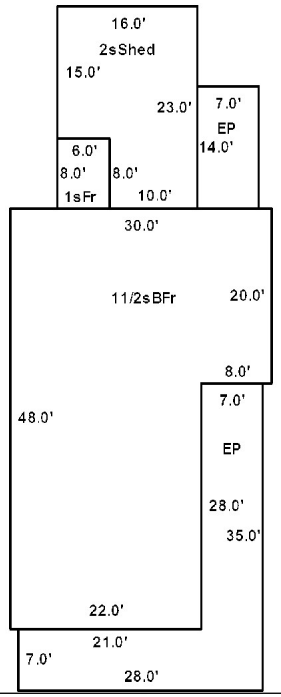

Date Inspected 5/26/2015

Additions, Outbuildings & Improvements

Type	Year	Units	Grade	Cond	Phys.	Funct.	Sound Value
1 One Story Frame	0	48	0 0	0	0 %	0 %	
22 Encl Frame Porch	0	392	0 0	0	0 %	0 %	
22 Encl Frame Porch	0	98	0 0	0	0 %	0 %	
44 2S Frame Shed	0	320	0 0	0	0 %	80 %	
					%	%	
					%	%	
					%	%	
					%	%	
					%	%	
					%	%	

1.One Story Fram
2.Two Story Fram
3.Three Story Fr
4.1 & 1/2 Story
5.1 & 3/4 Story
6.2 & 1/2 Story
21.Open Frame Por
22.Encl Frame Por
23.Frame Garage
24.Frame Shed
25.Frame Bay Wind
26.1SFr Overhang
27.Unfin Basement
28.Unfinished Att
29.Finished Attic

Map Lot 018-042 Account 183 Location 72 CENTER ROAD Card 1 Of 1 9/28/2018

CLARK, ROBERT W
CLARK, CHERYL J
PO BOX 9
EASTON ME 04740

B3129P197 B3163P225 B3187P328

Property Data

Neighborhood **1 Resident/Agric.**

Tree Growth Year **0**

Recertifed Date **0**

Y Coordinate **0**

Zone/Land Use **11 Residential**

Secondary Zone

Topography **2 Rolling** **4 Below Street**

1.Level 4.Below St 7.
2.Rolling 5.Low 8.
3.Above St 6.Swampy 9.

Utilities **4 Drilled Well** **6 Septic System**

1.Public 4.Dr Well 7.Cesspool
2.Water 5.Dug Well 8.
3.Sewer 6.Septic 9.None

Street **1 Paved**

1.Paved 4.Proposed 7.
2.Semi Imp 5.R/W 8.
3.Gravel 6. 9.None

FLOOD PLAIN **0**

CLASS **1**

Sale Data

Sale Date **5/01/1998**

Price **40,000**

Sale Type **2 Land & Buildings**

1.Land 4.Mobile 7.
2.L & B 5.Other 8.
3.Building 6. 9.

Financing **9 Unknown**

1.Convent 4.Seller 7.
2.FHA/VA 5.Private 8.
3.Assumed 6.Cash 9.Unknown

Validity **1 Arms Length Sale**

1.Valid 4.Split 7.Changes
2.Related 5.Partial 8.Other
3.Distress 6.Exempt 9.

Verified **5 Public Record**

1.Buyer 4.Agent 7.Family
2.Seller 5.Pub Rec 8.Other
3.Lender 6.MLS 9.

Assessment Record

Year	Land	Buildings	Exempt	Total
2010	5,600	42,900	6,050	42,450
2011	5,600	42,900	6,050	42,450
2012	5,600	42,200	5,940	41,860
2013	5,600	42,100	6,160	41,540
2014	5,600	42,100	6,160	41,540
2015	14,200	65,800	10,000	70,000
2016	14,200	65,800	15,000	65,000
2017	14,200	65,800	20,000	60,000
2018	14,200	65,800	20,000	60,000

Land Data

Front Foot	Type	Effective Frontage	Effective Depth	Influence Factor	Influence Code
11.Regular Lot				%	
12.Delta Triangle				%	
13.Nabla Triangle				%	
14.Rear Land				%	
15.Miscellaneous				%	
				%	
				%	
Square Foot		**Square Feet**			
16.Regular Lot				%	
17.Class I Road				%	
18.Class II Road				%	
19.Condominium				%	
20.Sound Value				%	
				%	
				%	
Fract. Acre		**Acreage/Sites**			
21.Homesite (Frac	21	0.49		100 %	0
22.Baselot (Fract	44	1.00		100 %	0
23.Misc (Fract)				%	
Acres				%	
24.Homesite				%	
25.Baselot				%	
26.Secondary				%	
27.Frontage				%	
28.Rear Land (All				%	
31.Tillable					

Total Acreage 0.49

Influence Codes

1.Unimproved
2.Condition
3.Topography
4.Size/Shape
5.Access
6.Restricted
7.Corner Infl
8.Environment
9.Fract Share

Acres

32.Farmland Tilla
33.C R P
34.Softwood-Farm
35.Mixed Wood-Far
36.Hardwood-Farm
37.Softwood-TG
38.Mixed Wood-TG
39.Hardwood-TG
40.Wasteland
41.Gravel Pit
42.Mobile Home Si
43.Excess Indust
44.Lot Improvemen
45.Tower Site
46.Miscellaneous
47.Pavement
48.Farmland Pastu

Inspection Witnessed By:

X Date

No./Date	Description	Date Insp.

Notes:

Easton

Easton

Map Lot 018-042 | Account 183 | Location 72 CENTER ROAD | Card 1 Of 1 | 9/28/2018

Building Style	**9 Gambrel**	
1.Conv.	5.Garrison	9.Gambrel
2.Ranch	6.Split	10.Saltbox
3.R Ranch	7.Contemp	11.Other
4.Cape	8.Log	12.
Dwelling Units	**1**	
Other Units	**0**	
Stories	**2 Two Story**	
1.1	4.1.5	7.
2.2	5.1.75	8.
3.3	6.2.5	9.
Exterior Walls	**4 Asbestos Siding**	
1.Wood	5.Stucco	9.Other
2.Vin/Al	6.Brick	10.
3.Compos.	7.Stone	11.
4.Asbestos	8.Concrete	12.
Roof Surface	**1 Asphalt Shingles**	
1.Asphalt	4.Composit	7.
2.Slate	5.Wood	8.
3.Metal	6.Other	9.
SF Masonry Trim	**0**	
OPEN-3-CUSTOM	**0**	
OPEN-4-CUSTOM	**0**	
Year Built	**1942**	
Year Remodeled	**0**	
Foundation	**1 Concrete**	
1.Concrete	4.Wood	7.
2.C Block	5.Slab	8.
3.Br/Stone	6.Piers	9.
Basement	**4 Full Basement**	
1.1/4 Bmt	4.Full Bmt	7.
2.1/2 Bmt	5.None	8.
3.3/4 Bmt	6.	9.None
Bsmt Gar # Cars	**0**	
Wet Basement	**2 Damp Basement**	
1.Dry	4.	7.
2.Damp	5.	8.
3.Wet	6.	9.

SF Bsmt Living	**0**	
Fin Bsmt Grade	**0 0**	
OPEN-5-CUSTOMIZE	**0**	
Heat Type	**100%**	**5 Forced Warm Air**
1.HWBB/Rad	5.FWA	9.No Heat
2.HWCI	6.GravWA	10.
3.H Pump	7.Electric	11.
4.Steam	8.Fl/Wall	12.
Cool Type	**0%**	**9 None**
1.Refrig	4.W&C Air	7.
2.Evapor	5.	8.
3.H Pump	6.	9.None
Kitchen Style	**2 Typical**	
1.Modern	4.Obsolete	7.
2.Typical	5.	8.
3.Old Type	6.	9.None
Bath(s) Style	**2 Typical Bath(s)**	
1.Modern	4.Obsolete	7.
2.Typical	5.	8.
3.Old Type	6.	9.None
# Rooms	**8**	
# Bedrooms	**3**	
# Full Baths	**2**	
# Half Baths	**0**	
# Addn Fixtures	**0**	
# Fireplaces	**1**	

TRIO Software
A Division of Harris Computer Systems

Layout	**1 Typical**	
1.Typical	4.	7.
2.Inadeq	5.	8.
3.Horrid	6.	9.
Attic	**9 None**	
1.1/4 Fin	4.Full Fin	7.
2.1/2 Fin	5.Fl/Stair	8.
3.3/4 Fin	6.	9.None
Insulation	**5 Partial**	
1.Full	4.Minimal	7.
2.Heavy	5.Partial	8.
3.Capped	6.	9.None
Unfinished %	**0%**	
Grade & Factor	**2 Fair 115%**	
1.E Grade	4.B Grade	7.
2.D Grade	5.A Grade	8.SC Grade
3.C Grade	6.AA Grade	9.Same
SQFT (Footprint)	**676**	
Condition	**4 Average**	
1.Poor	4.Avg	7.V G
2.Fair	5.Avg+	8.Exc
3.Avg-	6.Good	9.Same
Phys. % Good	**0%**	
Funct. % Good	**100%**	
Functional Code	**9 None**	
1.Incomp	4.Bsmt	7.
2.O-Built	5.	8.LongTerm
3.Damage	6.L-T Vaca	9.None
Econ. % Good	**100%**	
Economic Code	**None**	
0.None	3.No Power	7.
1.Location	4.Generate	8.
2.Encroach	9.None	9.
Entrance Code	**1 Interior Inspect**	
1.Interior	4.Vacant	7.
2.Refusal	5.Estimate	8.
3.Informed	6.Reviewed	9.
Information Code	**6 Exterior**	
1.Owner	4.Agent	7.
2.Relative	5.Estimate	8.
3.Tenant	6.Exterior	9.

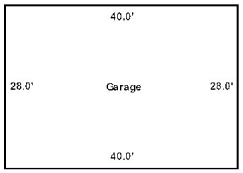

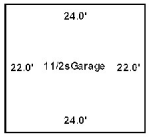

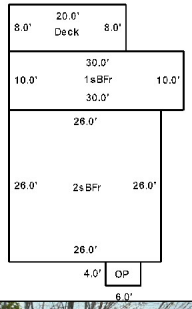

Date Inspected 5/25/2015

Additions, Outbuildings & Improvements

Type	Year	Units	Grade	Cond	Phys.	Funct.	Sound Value
1 One Story Frame	2009	300	3 100	4	0 %	100 %	
27 Unfin Basement	2009	300	3 100	4	0 %	100 %	
68 Wood Deck	1998	160	3 100	4	0 %	100 %	
80 1.5 S-Gar	1942	528	9 100	2	0 %	50 %	
21 Open Frame	0	24	0 0	0	0 %	0 %	
23 Frame Garage	1998	1120	3 100	4	0 %	75 %	
					%	%	
					%	%	
					%	%	
					%	%	

1.One Story Fram
2.Two Story Fram
3.Three Story Fr
4.1 & 1/2 Story
5.1 & 3/4 Story
6.2 & 1/2 Story
21.Open Frame Por
22.Encl Frame Por
23.Frame Garage
24.Frame Shed
25.Frame Bay Wind
26.1SFr Overhang
27.Unfin Basement
28.Unfinished Att
29.Finished Attic

Map Lot 018-043 Account 803 Location 74 CENTER ROAD Card 1 Of 1 9/28/2018

HULL, HOLLIS C & BONVILLE-HULL, BARBARA - 1/2 JT
HULL, RICKIE M. - 1/2 JT
74 CENTER RD
EASTON ME 04740

B4298P170 B5612P89

Previous Owner
WATHEN, DANIEL E

9 MYRTLE STREET
AUGUSTA ME 04330
Sale Date: 6/22/2006

Inspection Witnessed By:

X Date

No./Date	Description	Date Insp.

Notes:

Deed transfers Hollis Hulls 1/2 to Hollis Hull and Barbara Bonville-Hull B5612P89 11/30/16

Easton

Property Data

Neighborhood	**1 Resident/Agric.**
Tree Growth Year	**0**
Recertifed Date	**0**
Y Coordinate	**0**
Zone/Land Use	**11 Residential**
Secondary Zone	
Topography	**1 Level** **2 Rolling**

1.Level	4.Below St	7.
2.Rolling	5.Low	8.
3.Above St	6.Swampy	9.

Utilities **4 Drilled Well** **6 Septic System**

1.Public	4.Dr Well	7.Cesspool
2.Water	5.Dug Well	8.
3.Sewer	6.Septic	9.None

Street **1 Paved**

1.Paved	4.Proposed	7.
2.Semi Imp	5.R/W	8.
3.Gravel	6.	9.None

FLOOD PLAIN	**0**
CLASS	**1**

Sale Data

Sale Date	**6/22/2006**
Price	**44,000**
Sale Type	**2 Land & Buildings**

1.Land	4.Mobile	7.
2.L & B	5.Other	8.
3.Building	6.	9.

Financing **9 Unknown**

1.Convent	4.Seller	7.
2.FHA/VA	5.Private	8.
3.Assumed	6.Cash	9.Unknown

Validity **1 Arms Length Sale**

1.Valid	4.Split	7.Changes
2.Related	5.Partial	8.Other
3.Distress	6.Exempt	9.

Verified **5 Public Record**

1.Buyer	4.Agent	7.Family
2.Seller	5.Pub Rec	8.Other
3.Lender	6.MLS	9.

Assessment Record

Year	Land	Buildings	Exempt	Total
2010	4,900	28,400	6,050	27,250
2011	4,900	28,400	6,050	27,250
2012	4,900	28,400	5,940	27,360
2013	4,900	28,400	6,160	27,140
2014	4,900	28,400	6,160	27,140
2015	11,900	34,200	10,000	36,100
2016	11,900	34,200	15,000	31,100
2017	11,900	34,200	20,000	26,100
2018	11,900	34,200	20,000	26,100

Land Data

Front Foot	Type	Effective Frontage	Effective Depth	Influence Factor	Influence Code
11.Regular Lot				%	
12.Delta Triangle				%	
13.Nabla Triangle				%	
14.Rear Land				%	
15.Miscellaneous				%	
				%	
				%	
Square Foot		**Square Feet**			
16.Regular Lot				%	
17.Class I Road				%	
18.Class II Road				%	
19.Condominium				%	
20.Sound Value				%	
				%	
				%	
Fract. Acre		**Acreage/Sites**			
21.Homesite (Frac	21	0.21	100	%	0
22.Baselot (Fract	44	1.00	100	%	0
23.Misc (Fract)				%	
Acres				%	
24.Homesite				%	
25.Baselot				%	
26.Secondary				%	
27.Frontage				%	
28.Rear Land (All				%	
31.Tillable					

Total Acreage 0.21

Influence Codes

1.Unimproved
2.Condition
3.Topography
4.Size/Shape
5.Access
6.Restricted
7.Corner Infl
8.Environment
9.Fract Share

Acres

32.Farmland Tilla
33.C R P
34.Softwood-Farm
35.Mixed Wood-Far
36.Hardwood-Farm
37.Softwood-TG
38.Mixed Wood-TG
39.Hardwood-TG
40.Wasteland
41.Gravel Pit
42.Mobile Home Si
43.Excess Indust
44.Lot Improvemen
45.Tower Site
46.Miscellaneous
47.Pavement
48.Farmland Pastu

Easton

Map Lot 018-043 | Account 803 | Location 74 CENTER ROAD | Card 1 Of 1 | 9/28/2018

Building Style	**1 Conventional**		
1.Conv.	5.Garrison	9.Gambrel	
2.Ranch	6.Split	10.Saltbox	
3.R Ranch	7.Contemp	11.Other	
4.Cape	8.Log	12.	
Dwelling Units	**1**		
Other Units	**0**		
Stories	**4 One & 1/2 Story**		
1.1	4.1.5	7.	
2.2	5.1.75	8.	
3.3	6.2.5	9.	
Exterior Walls	**2 Vinyl/Aluminum**		
1.Wood	5.Stucco	9.Other	
2.Vin/Al	6.Brick	10.	
3.Compos.	7.Stone	11.	
4.Asbestos	8.Concrete	12.	
Roof Surface	**1 Asphalt Shingles**		
1.Asphalt	4.Composit	7.	
2.Slate	5.Wood	8.	
3.Metal	6.Other	9.	
SF Masonry Trim	**0**		
OPEN-3-CUSTOM	**0**		
OPEN-4-CUSTOM	**0**		
Year Built	**1900**		
Year Remodeled	**0**		
Foundation	**3 Brick &/or Stone**		
1.Concrete	4.Wood	7.	
2.C Block	5.Slab	8.	
3.Br/Stone	6.Piers	9.	
Basement	**4 Full Basement**		
1.1/4 Bmt	4.Full Bmt	7.	
2.1/2 Bmt	5.None	8.	
3.3/4 Bmt	6.	9.None	
Bsmt Gar # Cars	**0**		
Wet Basement	**3 Wet Basement**		
1.Dry	4.	7.	
2.Damp	5.	8.	
3.Wet	6.	9.	

SF Bsmt Living	**0**		
Fin Bsmt Grade	**0 0**		
OPEN-5-CUSTOMIZE	**0**		
Heat Type	**100%**	**1 Hot Water BB/Radiant**	
1.HWBB/Rad	5.FWA	9.No Heat	
2.HWCI	6.GravWA	10.	
3.H Pump	7.Electric	11.	
4.Steam	8.Fl/Wall	12.	
Cool Type	**0%**	**9 None**	
1.Refrig	4.W&C Air	7.	
2.Evapor	5.	8.	
3.H Pump	6.	9.None	
Kitchen Style	**2 Typical**		
1.Modern	4.Obsolete	7.	
2.Typical	5.	8.	
3.Old Type	6.	9.None	
Bath(s) Style	**2 Typical Bath(s)**		
1.Modern	4.Obsolete	7.	
2.Typical	5.	8.	
3.Old Type	6.	9.None	
# Rooms	**7**		
# Bedrooms	**4**		
# Full Baths	**1**		
# Half Baths	**0**		
# Addn Fixtures	**0**		
# Fireplaces	**0**		

TRIO Software
A Division of Harris Computer Systems

Layout	**1 Typical**		
1.Typical	4.	7.	
2.Inadeq	5.	8.	
3.Horrid	6.	9.	
Attic	**9 None**		
1.1/4 Fin	4.Full Fin	7.	
2.1/2 Fin	5.Fl/Stair	8.	
3.3/4 Fin	6.	9.None	
Insulation	**5 Partial**		
1.Full	4.Minimal	7.	
2.Heavy	5.Partial	8.	
3.Capped	6.	9.None	
Unfinished %	**0%**		
Grade & Factor	**2 Fair 110%**		
1.E Grade	4.B Grade	7.	
2.D Grade	5.A Grade	8.SC Grade	
3.C Grade	6.AA Grade	9.Same	
SQFT (Footprint)	**670**		
Condition	**4 Average**		
1.Poor	4.Avg	7.V G	
2.Fair	5.Avg+	8.Exc	
3.Avg-	6.Good	9.Same	
Phys. % Good	**0%**		
Funct. % Good	**100%**		
Functional Code	**4 Dirt Floor Bsmt**		
1.Incomp	4.Bsmt	7.	
2.O-Built	5.	8.LongTerm	
3.Damage	6.L-T Vaca	9.None	
Econ. % Good	**100%**		
Economic Code	**None**		
0.None	3.No Power	7.	
1.Location	4.Generate	8.	
2.Encroach	9.None	9.	
Entrance Code	**1 Interior Inspect**		
1.Interior	4.Vacant	7.	
2.Refusal	5.Estimate	8.	
3.Informed	6.Reviewed	9.	
Information Code	**1 Owner**		
1.Owner	4.Agent	7.	
2.Relative	5.Estimate	8.	
3.Tenant	6.Exterior	9.	

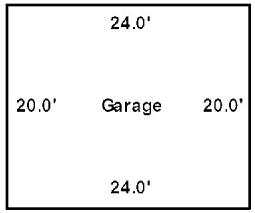

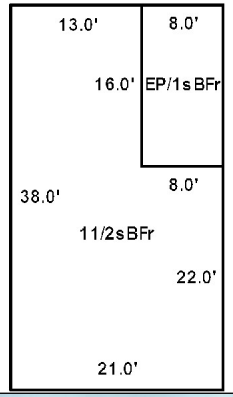

Date Inspected 5/25/2015

Additions, Outbuildings & Improvements

Type	Year	Units	Grade	Cond	Phys.	Funct.	Sound Value
22 Encl Frame Porch	0	128	0 0	0	0 %	0 %	
1 One Story Frame	0	128	0 0	0	0 %	0 %	
27 Unfin Basement	0	128	0 0	0	0 %	0 %	
23 Frame Garage	0	480	1 100	2	0 %	100 %	
					%	%	
					%	%	
					%	%	
					%	%	
					%	%	
					%	%	

1.One Story Fram
2.Two Story Fram
3.Three Story Fr
4.1 & 1/2 Story
5.1 & 3/4 Story
6.2 & 1/2 Story
21.Open Frame Por
22.Encl Frame Por
23.Frame Garage
24.Frame Shed
25.Frame Bay Wind
26.1SFr Overhang
27.Unfin Basement
28.Unfinished Att
29.Finished Attic

Map Lot 018-044 Account 123 Location CENTER ROAD Card 1 Of 1 9/28/2018

TOWN OF EASTON
PO BOX 127
EASTON ME 04740 0127

B2499P110 B5756P40

Property Data

Neighborhood **11 Comm./Ind.**

Tree Growth Year **0**

Recertifed Date **0**

Y Coordinate **0**

Zone/Land Use **21 Commercial**

Secondary Zone

Topography **1 Level**

1.Level 4.Below St 7.
2.Rolling 5.Low 8.
3.Above St 6.Swampy 9.

Utilities **9 None**

1.Public 4.Dr Well 7.Cesspool
2.Water 5.Dug Well 8.
3.Sewer 6.Septic 9.None

Street **1 Paved**

1.Paved 4.Proposed 7.
2.Semi Imp 5.R/W 8.
3.Gravel 6. 9.None

FLOOD PLAIN **0**

CLASS **5**

Sale Data

Sale Date

Price

Sale Type

1.Land 4.Mobile 7.
2.L & B 5.Other 8.
3.Building 6. 9.

Financing

1.Convent 4.Seller 7.
2.FHA/VA 5.Private 8.
3.Assumed 6.Cash 9.Unknown

Validity

1.Valid 4.Split 7.Changes
2.Related 5.Partial 8.Other
3.Distress 6.Exempt 9.

Verified

1.Buyer 4.Agent 7.Family
2.Seller 5.Pub Rec 8.Other
3.Lender 6.MLS 9.

Assessment Record

Year	Land	Buildings	Exempt	Total
2010	12,600	22,200	34,800	0
2011	12,600	22,200	34,800	0
2012	12,600	22,200	34,800	0
2013	12,600	22,200	34,800	0
2014	12,600	22,200	34,800	0
2015	41,500	138,100	179,600	0
2016	41,500	138,100	179,600	0
2017	41,500	138,100	179,600	0
2018	41,500	138,100	179,600	0

Land Data

Front Foot	Type	Effective Frontage	Effective Depth	Influence Factor	Influence Code
11.Regular Lot				%	
12.Delta Triangle				%	
13.Nabla Triangle				%	
14.Rear Land				%	
15.Miscellaneous				%	
				%	
				%	
Square Foot		**Square Feet**			
16.Regular Lot	47	12,000		75 %	2
17.Class I Road				%	
18.Class II Road				%	
19.Condominium				%	
20.Sound Value				%	
				%	
				%	
Fract. Acre		**Acreage/Sites**			
21.Homesite (Frac	24	1.00		200 %	8
22.Baselot (Fract	28	0.07		100 %	0
23.Misc (Fract)				%	
Acres				%	
24.Homesite				%	
25.Baselot				%	
26.Secondary				%	
27.Frontage				%	
28.Rear Land (All				%	
31.Tillable					

Total Acreage 1.07

Influence Codes

1.Unimproved
2.Condition
3.Topography
4.Size/Shape
5.Access
6.Restricted
7.Corner Infl
8.Environment
9.Fract Share

Acres

32.Farmland Tilla
33.C R P
34.Softwood-Farm
35.Mixed Wood-Far
36.Hardwood-Farm
37.Softwood-TG
38.Mixed Wood-TG
39.Hardwood-TG
40.Wasteland
41.Gravel Pit
42.Mobile Home Si
43.Excess Indust
44.Lot Improvemen
45.Tower Site
46.Miscellaneous
47.Pavement
48.Farmland Pastu

Inspection Witnessed By:

X Date

No./Date	Description	Date Insp.

Notes:

*Land 2x for commercial
Town granted easement to Emera Maine for pole behind store
B5756P40 3/13/2018

Easton

Easton

Map Lot 018-044 | Account 123 | Location CENTER ROAD | Card 1 Of 1 | 9/28/2018

Building Style		
1.Conv.	5.Garrison	9.Gambrel
2.Ranch	6.Split	10.Saltbox
3.R Ranch	7.Contemp	11.Other
4.Cape	8.Log	12.

Dwelling Units

Other Units

Stories		
1.1	4.1.5	7.
2.2	5.1.75	8.
3.3	6.2.5	9.

Exterior Walls		
1.Wood	5.Stucco	9.Other
2.Vin/Al	6.Brick	10.
3.Compos.	7.Stone	11.
4.Asbestos	8.Concrete	12.

Roof Surface		
1.Asphalt	4.Composit	7.
2.Slate	5.Wood	8.
3.Metal	6.Other	9.

SF Masonry Trim

OPEN-3-CUSTOM

OPEN-4-CUSTOM

Year Built

Year Remodeled

Foundation		
1.Concrete	4.Wood	7.
2.C Block	5.Slab	8.
3.Br/Stone	6.Piers	9.

Basement		
1.1/4 Bmt	4.Full Bmt	7.
2.1/2 Bmt	5.None	8.
3.3/4 Bmt	6.	9.None

Bsmt Gar # Cars

Wet Basement		
1.Dry	4.	7.
2.Damp	5.	8.
3.Wet	6.	9.

SF Bsmt Living

Fin Bsmt Grade

OPEN-5-CUSTOMIZE

Heat Type **100%**		
1.HWBB/Rad	5.FWA	9.No Heat
2.HWCI	6.GravWA	10.
3.H Pump	7.Electric	11.
4.Steam	8.Fl/Wall	12.

Cool Type **0%**		
1.Refrig	4.W&C Air	7.
2.Evapor	5.	8.
3.H Pump	6.	9.None

Kitchen Style		
1.Modern	4.Obsolete	7.
2.Typical	5.	8.
3.Old Type	6.	9.None

Bath(s) Style		
1.Modern	4.Obsolete	7.
2.Typical	5.	8.
3.Old Type	6.	9.None

Rooms

Bedrooms

Full Baths

Half Baths

Addn Fixtures

Fireplaces

TRIO Software
A Division of Harris Computer Systems

Layout		
1.Typical	4.	7.
2.Inadeq	5.	8.
3.Horrid	6.	9.

Attic		
1.1/4 Fin	4.Full Fin	7.
2.1/2 Fin	5.Fl/Stair	8.
3.3/4 Fin	6.	9.None

Insulation		
1.Full	4.Minimal	7.
2.Heavy	5.Partial	8.
3.Capped	6.	9.None

Unfinished %

Grade & Factor		
1.E Grade	4.B Grade	7.
2.D Grade	5.A Grade	8.SC Grade
3.C Grade	6.AA Grade	9.Same

SQFT (Footprint)

Condition		
1.Poor	4.Avg	7.V G
2.Fair	5.Avg+	8.Exc
3.Avg-	6.Good	9.Same

Phys. % Good

Funct. % Good

Functional Code		
1.Incomp	4.Bsmt	7.
2.O-Built	5.	8.LongTerm
3.Damage	6.L-T Vaca	9.None

Econ. % Good

Economic Code		
0.None	3.No Power	7.
1.Location	4.Generate	8.
2.Encroach	9.None	9.

Entrance Code **1 Interior Inspect**		
1.Interior	4.Vacant	7.
2.Refusal	5.Estimate	8.
3.Informed	6.Reviewed	9.

Information Code **4 Agent**		
1.Owner	4.Agent	7.
2.Relative	5.Estimate	8.
3.Tenant	6.Exterior	9.

Date Inspected 5/25/2015



Additions, Outbuildings & Improvements

Type	Year	Units	Grade	Cond	Phys.	Funct.	Sound Value
656 Auto Service /0	1960	1500	3 100	8	0 %	75 %	
1 One Story Frame	1960	900	3 100	8	0 %	100 %	
					%	%	
					%	%	
					%	%	
					%	%	
					%	%	
					%	%	
					%	%	
					%	%	

1.One Story Fram
2.Two Story Fram
3.Three Story Fr
4.1 & 1/2 Story
5.1 & 3/4 Story
6.2 & 1/2 Story
21.Open Frame Por
22.Encl Frame Por
23.Frame Garage
24.Frame Shed
25.Frame Bay Wind
26.1SFr Overhang
27.Unfin Basement
28.Unfinished Att
29.Finished Attic

Map Lot 018-046 Account 737 Location CENTER ROAD Card 1 Of 1 9/28/2018

TOWN OF EASTON
PO BOX 127
EASTON ME 04740 0127

B1811P293

Property Data

Neighborhood **11 Comm./Ind.**

Tree Growth Year **0**

Recertifed Date **0**

Y Coordinate **0**

Zone/Land Use **21 Commercial**

Secondary Zone

Topography **1 Level**

1.Level	4.Below St	7.
2.Rolling	5.Low	8.
3.Above St	6.Swampy	9.

Utilities **4 Drilled Well** **6 Septic System**

1.Public	4.Dr Well	7.Cesspool
2.Water	5.Dug Well	8.
3.Sewer	6.Septic	9.None

Street **1 Paved**

1.Paved	4.Proposed	7.
2.Semi Imp	5.R/W	8.
3.Gravel	6.	9.None

FLOOD PLAIN **0**

CLASS **5**

Sale Data

Sale Date

Price

Sale Type

1.Land	4.Mobile	7.
2.L & B	5.Other	8.
3.Building	6.	9.

Financing

1.Convent	4.Seller	7.
2.FHA/VA	5.Private	8.
3.Assumed	6.Cash	9.Unknown

Validity

1.Valid	4.Split	7.Changes
2.Related	5.Partial	8.Other
3.Distress	6.Exempt	9.

Verified

1.Buyer	4.Agent	7.Family
2.Seller	5.Pub Rec	8.Other
3.Lender	6.MLS	9.

Assessment Record

Year	Land	Buildings	Exempt	Total
2010	7,000	32,700	39,700	0
2011	7,000	31,900	38,900	0
2012	7,000	31,400	38,400	0
2013	7,000	31,000	38,000	0
2014	7,000	30,500	37,500	0
2015	20,300	196,900	217,200	0
2016	20,300	196,900	217,200	0
2017	20,300	196,900	217,200	0
2018	20,300	196,900	217,200	0

Land Data

Front Foot	Type	Effective Frontage	Effective Depth	Influence Factor	Influence Code
11.Regular Lot				%	
12.Delta Triangle				%	
13.Nabla Triangle				%	
14.Rear Land				%	
15.Miscellaneous				%	
				%	
				%	
Square Foot		**Square Feet**			
16.Regular Lot	47	2,500		100 %	0
17.Class I Road				%	
18.Class II Road				%	
19.Condominium				%	
20.Sound Value				%	
				%	
				%	
Fract. Acre		**Acreage/Sites**			
21.Homesite (Frac	21	0.12		200 %	8
22.Baselot (Fract	44	1.00		100 %	0
23.Misc (Fract)				%	
Acres				%	
24.Homesite				%	
25.Baselot				%	
26.Secondary				%	
27.Frontage				%	
28.Rear Land (All				%	
31.Tillable					

Total Acreage 0.12

Influence Codes

1.Unimproved
2.Condition
3.Topography
4.Size/Shape
5.Access
6.Restricted
7.Corner Infl
8.Environment
9.Fract Share

Acres

32.Farmland Tilla
33.C R P
34.Softwood-Farm
35.Mixed Wood-Far
36.Hardwood-Farm
37.Softwood-TG
38.Mixed Wood-TG
39.Hardwood-TG
40.Wasteland
41.Gravel Pit
42.Mobile Home Si
43.Excess Indust
44.Lot Improvemen
45.Tower Site
46.Miscellaneous
47.Pavement
48.Farmland Pastu

Inspection Witnessed By:

X Date

No./Date	Description	Date Insp.

Notes:
*Land 2x for commercial

Easton

Easton

Map Lot 018-046 | Account 737 | Location CENTER ROAD | Card 1 Of 1 | 9/28/2018

Building Style		
1.Conv.	5.Garrison	9.Gambrel
2.Ranch	6.Split	10.Saltbox
3.R Ranch	7.Contemp	11.Other
4.Cape	8.Log	12.

Dwelling Units

Other Units

Stories		
1.1	4.1.5	7.
2.2	5.1.75	8.
3.3	6.2.5	9.

Exterior Walls		
1.Wood	5.Stucco	9.Other
2.Vin/Al	6.Brick	10.
3.Compos.	7.Stone	11.
4.Asbestos	8.Concrete	12.

Roof Surface		
1.Asphalt	4.Composit	7.
2.Slate	5.Wood	8.
3.Metal	6.Other	9.

SF Masonry Trim

OPEN-3-CUSTOM

OPEN-4-CUSTOM

Year Built

Year Remodeled

Foundation		
1.Concrete	4.Wood	7.
2.C Block	5.Slab	8.
3.Br/Stone	6.Piers	9.

Basement		
1.1/4 Bmt	4.Full Bmt	7.
2.1/2 Bmt	5.None	8.
3.3/4 Bmt	6.	9.None

Bsmt Gar # Cars

Wet Basement		
1.Dry	4.	7.
2.Damp	5.	8.
3.Wet	6.	9.

SF Bsmt Living

Fin Bsmt Grade

OPEN-5-CUSTOMIZE

Heat Type **100%**		
1.HWBB/Rad	5.FWA	9.No Heat
2.HWCI	6.GravWA	10.
3.H Pump	7.Electric	11.
4.Steam	8.Fl/Wall	12.

Cool Type **0%**		
1.Refrig	4.W&C Air	7.
2.Evapor	5.	8.
3.H Pump	6.	9.None

Kitchen Style		
1.Modern	4.Obsolete	7.
2.Typical	5.	8.
3.Old Type	6.	9.None

Bath(s) Style		
1.Modern	4.Obsolete	7.
2.Typical	5.	8.
3.Old Type	6.	9.None

Rooms

Bedrooms

Full Baths

Half Baths

Addn Fixtures

Fireplaces

TRIO Software
A Division of Harris Computer Systems

Layout		
1.Typical	4.	7.
2.Inadeq	5.	8.
3.Horrid	6.	9.

Attic		
1.1/4 Fin	4.Full Fin	7.
2.1/2 Fin	5.Fl/Stair	8.
3.3/4 Fin	6.	9.None

Insulation		
1.Full	4.Minimal	7.
2.Heavy	5.Partial	8.
3.Capped	6.	9.None

Unfinished %

Grade & Factor		
1.E Grade	4.B Grade	7.
2.D Grade	5.A Grade	8.SC Grade
3.C Grade	6.AA Grade	9.Same

SQFT (Footprint)

Condition		
1.Poor	4.Avg	7.V G
2.Fair	5.Avg+	8.Exc
3.Avg-	6.Good	9.Same

Phys. % Good

Funct. % Good

Functional Code		
1.Incomp	4.Bsmt	7.
2.O-Built	5.	8.LongTerm
3.Damage	6.L-T Vaca	9.None

Econ. % Good

Economic Code		
0.None	3.No Power	7.
1.Location	4.Generate	8.
2.Encroach	9.None	9.

Entrance Code **1 Interior Inspect**		
1.Interior	4.Vacant	7.
2.Refusal	5.Estimate	8.
3.Informed	6.Reviewed	9.

Information Code **4 Agent**		
1.Owner	4.Agent	7.
2.Relative	5.Estimate	8.
3.Tenant	6.Exterior	9.

Date Inspected 5/25/2015

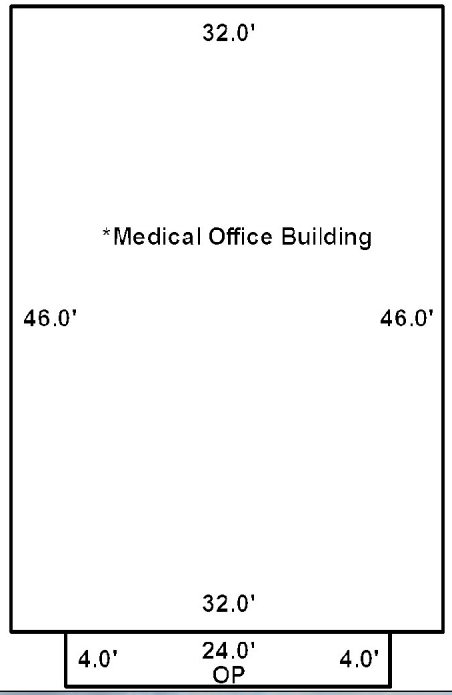

Additions, Outbuildings & Improvements

Type	Year	Units	Grade	Cond	Phys.	Funct.	Sound Value
645 Med.Clinic /0	1990	1472	3 100	6	0 %	100 %	
21 Open Frame	1990	96	3 100	6	0 %	100 %	
					%	%	
					%	%	
					%	%	
					%	%	
					%	%	
					%	%	
					%	%	
					%	%	

1.One Story Fram
2.Two Story Fram
3.Three Story Fr
4.1 & 1/2 Story
5.1 & 3/4 Story
6.2 & 1/2 Story
21.Open Frame Por
22.Encl Frame Por
23.Frame Garage
24.Frame Shed
25.Frame Bay Wind
26.1SFr Overhang
27.Unfin Basement
28.Unfinished Att
29.Finished Attic

Map Lot 018-047 Account 621 Location CENTER ROAD Card 1 Of 1 9/28/2018

MTMM, LLC
190 RIVERSIDE STREET - UNIT 8
PORTLAND ME 04103

B3465P189 B5780P190

Previous Owner
KATAHDIN TRUST COMPANY
PO BOX 36

HOULTON ME 04730
Sale Date: 5/31/2018

Inspection Witnessed By:

X Date

No./Date	Description	Date Insp.

Notes:
*Land 2x for commercial

Property Data

Neighborhood **11 Comm./Ind.**

Tree Growth Year **0**

Recertifed Date **0**

Y Coordinate **0**

Zone/Land Use **21 Commercial**

Secondary Zone

Topography **1 Level**

1.Level 4.Below St 7.
2.Rolling 5.Low 8.
3.Above St 6.Swampy 9.

Utilities **4 Drilled Well** **6 Septic System**

1.Public 4.Dr Well 7.Cesspool
2.Water 5.Dug Well 8.
3.Sewer 6.Septic 9.None

Street **1 Paved**

1.Paved 4.Proposed 7.
2.Semi Imp 5.R/W 8.
3.Gravel 6. 9.None

FLOOD PLAIN **0**

CLASS **5**

Sale Data

Sale Date **5/31/2018**

Price **35,000**

Sale Type **2 Land & Buildings**

1.Land 4.Mobile 7.
2.L & B 5.Other 8.
3.Building 6. 9.

Financing **1 Conventional**

1.Convent 4.Seller 7.
2.FHA/VA 5.Private 8.
3.Assumed 6.Cash 9.Unknown

Validity **1 Arms Length Sale**

1.Valid 4.Split 7.Changes
2.Related 5.Partial 8.Other
3.Distress 6.Exempt 9.

Verified **5 Public Record**

1.Buyer 4.Agent 7.Family
2.Seller 5.Pub Rec 8.Other
3.Lender 6.MLS 9.

Assessment Record

Year	Land	Buildings	Exempt	Total
2010	6,100	26,100	0	32,200
2011	6,100	26,100	0	32,200
2012	6,100	26,100	0	32,200
2013	6,100	26,100	0	32,200
2014	6,100	26,100	0	32,200
2015	12,500	67,600	0	80,100
2016	12,500	67,600	0	80,100
2017	12,500	67,600	0	80,100
2018	12,500	67,600	0	80,100

Land Data

Front Foot	Type	Effective Frontage	Effective Depth	Influence Factor	Influence Code
11.Regular Lot				%	
12.Delta Triangle				%	
13.Nabla Triangle				%	
14.Rear Land				%	
15.Miscellaneous				%	
				%	
				%	
Square Foot		**Square Feet**			
16.Regular Lot				%	
17.Class I Road				%	
18.Class II Road				%	
19.Condominium				%	
20.Sound Value				%	
				%	
				%	
Fract. Acre		**Acreage/Sites**			
21.Homesite (Frac	21	0.07	200	%	8
22.Baselot (Fract	44	1.00	100	%	0
23.Misc (Fract)				%	
Acres				%	
24.Homesite				%	
25.Baselot				%	
26.Secondary				%	
27.Frontage				%	
28.Rear Land (All				%	
31.Tillable				%	

Total Acreage 0.07

Influence Codes

1.Unimproved
2.Condition
3.Topography
4.Size/Shape
5.Access
6.Restricted
7.Corner Infl
8.Environment
9.Fract Share
Acres
32.Farmland Tilla
33.C R P
34.Softwood-Farm
35.Mixed Wood-Far
36.Hardwood-Farm
37.Softwood-TG
38.Mixed Wood-TG
39.Hardwood-TG
40.Wasteland
41.Gravel Pit
42.Mobile Home Si
43.Excess Indust
44.Lot Improvemen
45.Tower Site
46.Miscellaneous
47.Pavement
48.Farmland Pastu

Easton

Easton

Map Lot 018-047 | Account 621 | Location CENTER ROAD | Card 1 Of 1 | 9/28/2018

Building Style **0**		
1.Conv.	5.Garrison	9.Gambrel
2.Ranch	6.Split	10.Saltbox
3.R Ranch	7.Contemp	11.Other
4.Cape	8.Log	12.
Dwelling Units **0**		
Other Units **0**		
Stories **0**		
1.1	4.1.5	7.
2.2	5.1.75	8.
3.3	6.2.5	9.
Exterior Walls **0**		
1.Wood	5.Stucco	9.Other
2.Vin/Al	6.Brick	10.
3.Compos.	7.Stone	11.
4.Asbestos	8.Concrete	12.
Roof Surface **0**		
1.Asphalt	4.Composit	7.
2.Slate	5.Wood	8.
3.Metal	6.Other	9.
SF Masonry Trim **0**		
OPEN-3-CUSTOM **0**		
OPEN-4-CUSTOM **0**		
Year Built **0**		
Year Remodeled **0**		
Foundation **0**		
1.Concrete	4.Wood	7.
2.C Block	5.Slab	8.
3.Br/Stone	6.Piers	9.
Basement **0**		
1.1/4 Bmt	4.Full Bmt	7.
2.1/2 Bmt	5.None	8.
3.3/4 Bmt	6.	9.None
Bsmt Gar # Cars **0**		
Wet Basement **0**		
1.Dry	4.	7.
2.Damp	5.	8.
3.Wet	6.	9.

SF Bsmt Living **0**		
Fin Bsmt Grade **0 0**		
OPEN-5-CUSTOMIZE **0**		
Heat Type **100%** **0**		
1.HWBB/Rad	5.FWA	9.No Heat
2.HWCI	6.GravWA	10.
3.H Pump	7.Electric	11.
4.Steam	8.Fl/Wall	12.
Cool Type **0%** **9 None**		
1.Refrig	4.W&C Air	7.
2.Evapor	5.	8.
3.H Pump	6.	9.None
Kitchen Style **0**		
1.Modern	4.Obsolete	7.
2.Typical	5.	8.
3.Old Type	6.	9.None
Bath(s) Style **0**		
1.Modern	4.Obsolete	7.
2.Typical	5.	8.
3.Old Type	6.	9.None
# Rooms **0**		
# Bedrooms **0**		
# Full Baths **0**		
# Half Baths **0**		
# Addn Fixtures **0**		
# Fireplaces **0**		

TRIO Software
A Division of Harris Computer Systems

Layout **0**		
1.Typical	4.	7.
2.Inadeq	5.	8.
3.Horrid	6.	9.
Attic **0**		
1.1/4 Fin	4.Full Fin	7.
2.1/2 Fin	5.Fl/Stair	8.
3.3/4 Fin	6.	9.None
Insulation **0**		
1.Full	4.Minimal	7.
2.Heavy	5.Partial	8.
3.Capped	6.	9.None
Unfinished % **0%**		
Grade & Factor **0 0%**		
1.E Grade	4.B Grade	7.
2.D Grade	5.A Grade	8.SC Grade
3.C Grade	6.AA Grade	9.Same
SQFT (Footprint) **0**		
Condition **0**		
1.Poor	4.Avg	7.V G
2.Fair	5.Avg+	8.Exc
3.Avg-	6.Good	9.Same
Phys. % Good **0%**		
Funct. % Good **100%**		
Functional Code **9 None**		
1.Incomp	4.Bsmt	7.
2.O-Built	5.	8.LongTerm
3.Damage	6.L-T Vaca	9.None
Econ. % Good **100%**		
Economic Code **None**		
0.None	3.No Power	7.
1.Location	4.Generate	8.
2.Encroach	9.None	9.
Entrance Code **1 Interior Inspect**		
1.Interior	4.Vacant	7.
2.Refusal	5.Estimate	8.
3.Informed	6.Reviewed	9.
Information Code **4 Agent**		
1.Owner	4.Agent	7.
2.Relative	5.Estimate	8.
3.Tenant	6.Exterior	9.

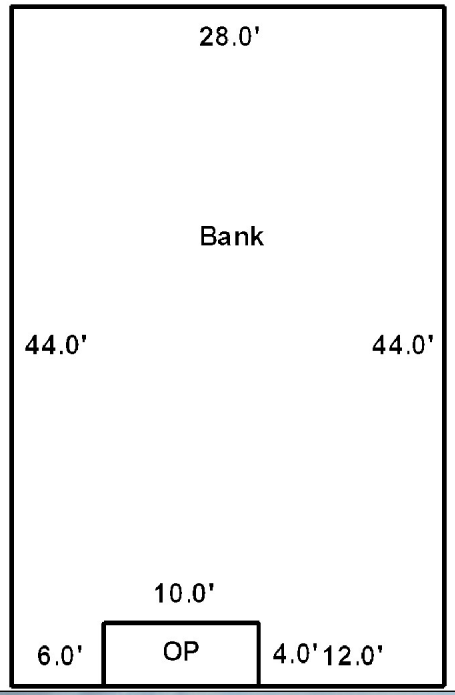

Date Inspected 5/25/2015

Additions, Outbuildings & Improvements

Type	Year	Units	Grade	Cond	Phys.	Funct.	Sound Value
210 Common Areas	1970	1192	3 100	6	0 %	100 %	
21 Open Frame	1970	40	3 100	6	0 %	100 %	
					%	%	
					%	%	
					%	%	
					%	%	
					%	%	
					%	%	
					%	%	
					%	%	

1.One Story Fram
2.Two Story Fram
3.Three Story Fr
4.1 & 1/2 Story
5.1 & 3/4 Story
6.2 & 1/2 Story
21.Open Frame Por
22.Encl Frame Por
23.Frame Garage
24.Frame Shed
25.Frame Bay Wind
26.1SFr Overhang
27.Unfin Basement
28.Unfinished Att
29.Finished Attic

Map Lot 018-048 | Account 738 | Location CENTER ROAD | Card 1 Of 1 | 9/28/2018

GALLAGHER, MICHAEL
GALLAGHER, MELISSA JT
755 PULIFER ROAD
MAPLETON ME 04757

B4675P107 B5024P218 B5446P233

Previous Owner
COUNTRY FARMS PROPERTIES, INC.
174 BAGLEY RD

MAPLETON ME 04757
Sale Date: 7/17/2015

Previous Owner
KELLEY, MARK J & HALEY R JT
174 BAGLEY RD

MAPLETON ME 04757
Sale Date: 2/13/2012

Previous Owner
CYR, MICHAEL L
121 TWEEDIE RD

WESTFIELD ME 04787
Sale Date: 2/27/2009

Inspection Witnessed By:

X Date

No./Date	Description	Date Insp.

Notes:
*Land 2x for commercial; Oversized Building -25%
Reviewed appraisal performed for Machias Savings Bank, area sales and market rent analysis. -10% Economic

Easton

Property Data

Neighborhood	**11 Comm./Ind.**	
Tree Growth Year	**0**	
Recertifed Date		**0**
Y Coordinate		**0**
Zone/Land Use	**21 Commercial**	
Secondary Zone		
Topography	**1 Level**	
1.Level	4.Below St	7.
2.Rolling	5.Low	8.
3.Above St	6.Swampy	9.
Utilities	**4 Drilled Well**	**6 Septic System**
1.Public	4.Dr Well	7.Cesspool
2.Water	5.Dug Well	8.
3.Sewer	6.Septic	9.None
Street	**1 Paved**	
1.Paved	4.Proposed	7.
2.Semi Imp	5.R/W	8.
3.Gravel	6.	9.None
FLOOD PLAIN		**0**
CLASS		**5**

Sale Data

Sale Date		**7/17/2015**
Price		**235,000**
Sale Type	**2 Land & Buildings**	
1.Land	4.Mobile	7.
2.L & B	5.Other	8.
3.Building	6.	9.
Financing	**1 Conventional**	
1.Convent	4.Seller	7.
2.FHA/VA	5.Private	8.
3.Assumed	6.Cash	9.Unknown
Validity	**1 Arms Length Sale**	
1.Valid	4.Split	7.Changes
2.Related	5.Partial	8.Other
3.Distress	6.Exempt	9.
Verified	**1 Buyer**	
1.Buyer	4.Agent	7.Family
2.Seller	5.Pub Rec	8.Other
3.Lender	6.MLS	9.

Assessment Record

Year	Land	Buildings	Exempt	Total
2010	8,100	67,700	0	75,800
2011	8,100	66,700	0	74,800
2012	8,100	65,700	0	73,800
2013	8,100	64,700	0	72,800
2014	8,100	63,700	0	71,800
2015	16,200	245,700	0	261,900
2016	16,200	245,700	0	261,900
2017	16,200	245,700	0	261,900
2018	16,200	245,700	0	261,900

Land Data

Front Foot	Type	Effective Frontage	Effective Depth	Influence Factor	Influence Code
11.Regular Lot				%	
12.Delta Triangle				%	
13.Nabla Triangle				%	
14.Rear Land				%	
15.Miscellaneous				%	
				%	
				%	
Square Foot		**Square Feet**			
16.Regular Lot				%	
17.Class I Road				%	
18.Class II Road				%	
19.Condominium				%	
20.Sound Value				%	
				%	
				%	
Fract. Acre		**Acreage/Sites**			
21.Homesite (Frac	21	0.21	200	%	8
22.Baselot (Fract	44	1.00	100	%	0
23.Misc (Fract)				%	
Acres				%	
24.Homesite				%	
25.Baselot				%	
26.Secondary				%	
27.Frontage				%	
28.Rear Land (All				%	
31.Tillable					

Total Acreage 0.21

Influence Codes

1.Unimproved
2.Condition
3.Topography
4.Size/Shape
5.Access
6.Restricted
7.Corner Infl
8.Environment
9.Fract Share
Acres
32.Farmland Tilla
33.C R P
34.Softwood-Farm
35.Mixed Wood-Far
36.Hardwood-Farm
37.Softwood-TG
38.Mixed Wood-TG
39.Hardwood-TG
40.Wasteland
41.Gravel Pit
42.Mobile Home Si
43.Excess Indust
44.Lot Improvemen
45.Tower Site
46.Miscellaneous
47.Pavement
48.Farmland Pastu

Easton

Map Lot 018-048 | Account 738 | Location CENTER ROAD | Card 1 Of 1 | 9/28/2018

Building Style		
1.Conv.	5.Garrison	9.Gambrel
2.Ranch	6.Split	10.Saltbox
3.R Ranch	7.Contemp	11.Other
4.Cape	8.Log	12.

Dwelling Units

Other Units

Stories		
1.1	4.1.5	7.
2.2	5.1.75	8.
3.3	6.2.5	9.

Exterior Walls		
1.Wood	5.Stucco	9.Other
2.Vin/Al	6.Brick	10.
3.Compos.	7.Stone	11.
4.Asbestos	8.Concrete	12.

Roof Surface		
1.Asphalt	4.Composit	7.
2.Slate	5.Wood	8.
3.Metal	6.Other	9.

SF Masonry Trim

OPEN-3-CUSTOM

OPEN-4-CUSTOM

Year Built

Year Remodeled

Foundation		
1.Concrete	4.Wood	7.
2.C Block	5.Slab	8.
3.Br/Stone	6.Piers	9.

Basement		
1.1/4 Bmt	4.Full Bmt	7.
2.1/2 Bmt	5.None	8.
3.3/4 Bmt	6.	9.None

Bsmt Gar # Cars

Wet Basement		
1.Dry	4.	7.
2.Damp	5.	8.
3.Wet	6.	9.

SF Bsmt Living

Fin Bsmt Grade

OPEN-5-CUSTOMIZE

Heat Type **100%**		
1.HWBB/Rad	5.FWA	9.No Heat
2.HWCI	6.GravWA	10.
3.H Pump	7.Electric	11.
4.Steam	8.Fl/Wall	12.

Cool Type **0%**		
1.Refrig	4.W&C Air	7.
2.Evapor	5.	8.
3.H Pump	6.	9.None

Kitchen Style		
1.Modern	4.Obsolete	7.
2.Typical	5.	8.
3.Old Type	6.	9.None

Bath(s) Style		
1.Modern	4.Obsolete	7.
2.Typical	5.	8.
3.Old Type	6.	9.None

Rooms

Bedrooms

Full Baths

Half Baths

Addn Fixtures

Fireplaces

TRIO Software
A Division of Harris Computer Systems

Layout		
1.Typical	4.	7.
2.Inadeq	5.	8.
3.Horrid	6.	9.

Attic		
1.1/4 Fin	4.Full Fin	7.
2.1/2 Fin	5.Fl/Stair	8.
3.3/4 Fin	6.	9.None

Insulation		
1.Full	4.Minimal	7.
2.Heavy	5.Partial	8.
3.Capped	6.	9.None

Unfinished %

Grade & Factor		
1.E Grade	4.B Grade	7.
2.D Grade	5.A Grade	8.SC Grade
3.C Grade	6.AA Grade	9.Same

SQFT (Footprint)

Condition		
1.Poor	4.Avg	7.V G
2.Fair	5.Avg+	8.Exc
3.Avg-	6.Good	9.Same

Phys. % Good

Funct. % Good

Functional Code		
1.Incomp	4.Bsmt	7.
2.O-Built	5.	8.LongTerm
3.Damage	6.L-T Vaca	9.None

Econ. % Good

Economic Code		
0.None	3.No Power	7.
1.Location	4.Generate	8.
2.Encroach	9.None	9.

Entrance Code **1 Interior Inspect**		
1.Interior	4.Vacant	7.
2.Refusal	5.Estimate	8.
3.Informed	6.Reviewed	9.

Information Code **4 Agent**		
1.Owner	4.Agent	7.
2.Relative	5.Estimate	8.
3.Tenant	6.Exterior	9.



Date Inspected 5/25/2015

Additions, Outbuildings & Improvements

Type	Year	Units	Grade	Cond	Phys.	Funct.	Sound Value
619 Supermarket	1986	4080	3 100	4	0 %	65 %	
21 Open Frame	1986	120	3 100	4	0 %	100 %	
24 Frame Shed	1990	240	3 100	4	0 %	80 %	
					%	%	
					%	%	
					%	%	
					%	%	
					%	%	
					%	%	
					%	%	

1.One Story Fram
2.Two Story Fram
3.Three Story Fr
4.1 & 1/2 Story
5.1 & 3/4 Story
6.2 & 1/2 Story
21.Open Frame Por
22.Encl Frame Por
23.Frame Garage
24.Frame Shed
25.Frame Bay Wind
26.1SFr Overhang
27.Unfin Basement
28.Unfinished Att
29.Finished Attic

Map Lot 018-050 Account 649 Location STATION ROAD Card 1 Of 1 9/28/2018

TOWN OF EASTON
PO BOX 127
EASTON ME 04740 0127

B5339P325 B5756P41

Property Data

Neighborhood	**1 Resident/Agric.**
Tree Growth Year	**0**
Recertifed Date	**0**
Y Coordinate	**0**
Zone/Land Use	**11 Residential**
Secondary Zone	
Topography	**1 Level**

1.Level	4.Below St	7.
2.Rolling	5.Low	8.
3.Above St	6.Swampy	9.

Utilities **4 Drilled Well** **6 Septic System**

1.Public	4.Dr Well	7.Cesspool
2.Water	5.Dug Well	8.
3.Sewer	6.Septic	9.None

Street **1 Paved**

1.Paved	4.Proposed	7.
2.Semi Imp	5.R/W	8.
3.Gravel	6.	9.None

FLOOD PLAIN	**0**
CLASS	**1**

Sale Data

Sale Date	**11/01/1999**
Price	**55,500**
Sale Type	**2 Land & Buildings**

1.Land	4.Mobile	7.
2.L & B	5.Other	8.
3.Building	6.	9.

Financing **9 Unknown**

1.Convent	4.Seller	7.
2.FHA/VA	5.Private	8.
3.Assumed	6.Cash	9.Unknown

Validity **1 Arms Length Sale**

1.Valid	4.Split	7.Changes
2.Related	5.Partial	8.Other
3.Distress	6.Exempt	9.

Verified **5 Public Record**

1.Buyer	4.Agent	7.Family
2.Seller	5.Pub Rec	8.Other
3.Lender	6.MLS	9.

Assessment Record

Year	Land	Buildings	Exempt	Total
2010	4,900	28,800	6,050	27,650
2011	4,900	28,800	6,050	27,650
2012	4,900	28,800	5,940	27,760
2013	4,900	28,800	6,160	27,540
2014	4,900	28,800	6,160	27,540
2015	12,100	0	12,100	0
2016	12,100	0	12,100	0
2017	12,100	0	12,100	0
2018	12,100	0	12,100	0

Land Data

Front Foot	Type	Effective Frontage	Effective Depth	Influence Factor	Influence Code
11.Regular Lot				%	
12.Delta Triangle				%	
13.Nabla Triangle				%	
14.Rear Land				%	
15.Miscellaneous				%	
				%	
				%	
Square Foot		**Square Feet**			
16.Regular Lot				%	
17.Class I Road				%	
18.Class II Road				%	
19.Condominium				%	
20.Sound Value				%	
				%	
				%	
Fract. Acre		**Acreage/Sites**			
21.Homesite (Frac	22	0.23		100 %	0
22.Baselot (Fract	44	1.00		100 %	0
23.Misc (Fract)				%	
Acres				%	
24.Homesite				%	
25.Baselot				%	
26.Secondary				%	
27.Frontage				%	
28.Rear Land (All					
31.Tillable					

Total Acreage 0.23

Influence Codes

1.Unimproved
2.Condition
3.Topography
4.Size/Shape
5.Access
6.Restricted
7.Corner Infl
8.Environment
9.Fract Share
Acres
32.Farmland Tilla
33.C R P
34.Softwood-Farm
35.Mixed Wood-Far
36.Hardwood-Farm
37.Softwood-TG
38.Mixed Wood-TG
39.Hardwood-TG
40.Wasteland
41.Gravel Pit
42.Mobile Home Si
43.Excess Indust
44.Lot Improvemen
45.Tower Site
46.Miscellaneous
47.Pavement
48.Farmland Pastu

Inspection Witnessed By:

X Date

No./Date	Description	Date Insp.

Notes:

*Formerly a dwelling on this parcel and the lot improvents remain
Town granted easement to Emera Maine for pole behind store B5756P41 3/15/18

Easton

Easton

Map Lot 018-050 | Account 649 | Location STATION ROAD | Card 1 Of 1 | 9/28/2018

Building Style		
1.Conv.	5.Garrison	9.Gambrel
2.Ranch	6.Split	10.Saltbox
3.R Ranch	7.Contemp	11.Other
4.Cape	8.Log	12.

Dwelling Units
Other Units

Stories		
1.1	4.1.5	7.
2.2	5.1.75	8.
3.3	6.2.5	9.

Exterior Walls		
1.Wood	5.Stucco	9.Other
2.Vin/Al	6.Brick	10.
3.Compos.	7.Stone	11.
4.Asbestos	8.Concrete	12.

Roof Surface		
1.Asphalt	4.Composit	7.
2.Slate	5.Wood	8.
3.Metal	6.Other	9.

SF Masonry Trim
OPEN-3-CUSTOM
OPEN-4-CUSTOM
Year Built
Year Remodeled

Foundation		
1.Concrete	4.Wood	7.
2.C Block	5.Slab	8.
3.Br/Stone	6.Piers	9.

Basement		
1.1/4 Bmt	4.Full Bmt	7.
2.1/2 Bmt	5.None	8.
3.3/4 Bmt	6.	9.None

Bsmt Gar # Cars

Wet Basement		
1.Dry	4.	7.
2.Damp	5.	8.
3.Wet	6.	9.

SF Bsmt Living
Fin Bsmt Grade
OPEN-5-CUSTOMIZE

Heat Type **100%**		
1.HWBB/Rad	5.FWA	9.No Heat
2.HWCI	6.GravWA	10.
3.H Pump	7.Electric	11.
4.Steam	8.Fl/Wall	12.

Cool Type **0%**		
1.Refrig	4.W&C Air	7.
2.Evapor	5.	8.
3.H Pump	6.	9.None

Kitchen Style		
1.Modern	4.Obsolete	7.
2.Typical	5.	8.
3.Old Type	6.	9.None

Bath(s) Style		
1.Modern	4.Obsolete	7.
2.Typical	5.	8.
3.Old Type	6.	9.None

Rooms
Bedrooms
Full Baths
Half Baths
Addn Fixtures
Fireplaces

TRIO Software
A Division of Harris Computer Systems

Layout		
1.Typical	4.	7.
2.Inadeq	5.	8.
3.Horrid	6.	9.

Attic		
1.1/4 Fin	4.Full Fin	7.
2.1/2 Fin	5.Fl/Stair	8.
3.3/4 Fin	6.	9.None

Insulation		
1.Full	4.Minimal	7.
2.Heavy	5.Partial	8.
3.Capped	6.	9.None

Unfinished %

Grade & Factor		
1.E Grade	4.B Grade	7.
2.D Grade	5.A Grade	8.SC Grade
3.C Grade	6.AA Grade	9.Same

SQFT (Footprint)

Condition		
1.Poor	4.Avg	7.V G
2.Fair	5.Avg+	8.Exc
3.Avg-	6.Good	9.Same

Phys. % Good
Funct. % Good

Functional Code		
1.Incomp	4.Bsmt	7.
2.O-Built	5.	8.LongTerm
3.Damage	6.L-T Vaca	9.None

Econ. % Good

Economic Code		
0.None	3.No Power	7.
1.Location	4.Generate	8.
2.Encroach	9.None	9.

Entrance Code **0**		
1.Interior	4.Vacant	7.
2.Refusal	5.Estimate	8.
3.Informed	6.Reviewed	9.

Information Code **0**		
1.Owner	4.Agent	7.
2.Relative	5.Estimate	8.
3.Tenant	6.Exterior	9.

Date Inspected

Additions, Outbuildings & Improvements

Type	Year	Units	Grade	Cond	Phys.	Funct.	Sound Value
					%	%	
					%	%	
					%	%	
					%	%	
					%	%	
					%	%	
					%	%	
					%	%	
					%	%	
					%	%	

1.One Story Fram
2.Two Story Fram
3.Three Story Fr
4.1 & 1/2 Story
5.1 & 3/4 Story
6.2 & 1/2 Story
21.Open Frame Por
22.Encl Frame Por
23.Frame Garage
24.Frame Shed
25.Frame Bay Wind
26.1SFr Overhang
27.Unfin Basement
28.Unfinished Att
29.Finished Attic

Map Lot 018-051 Account 345 Location STATION ROAD Card 1 Of 1 9/28/2018

TOWN OF EASTON
PO BOX 127
EASTON ME 04740 0127

B5168P62 B5191P217

Previous Owner
FEDERAL NATIONAL MORTGAGE ASSOC
13455 NOEL RD - SUITE 950

DALLAS TX 75240
Sale Date: 5/30/2013

Previous Owner
MICHAUD, JOEL S & LORI A JT
69 LOMBARD ST

PRESQUE ISLE ME 04769
Sale Date: 1/03/2013

Inspection Witnessed By:

X Date

No./Date	Description	Date Insp.

Notes:
*Formerly a dwelling on this parcel and lot imps remain but well is contaminated so run at 75%

Easton

Property Data

Neighborhood **1 Resident/Agric.**

Tree Growth Year **0**

Recertifed Date **0**

Y Coordinate **0**

Zone/Land Use **11 Residential**

Secondary Zone

Topography **1 Level**

1.Level	4.Below St	7.
2.Rolling	5.Low	8.
3.Above St	6.Swampy	9.

Utilities **4 Drilled Well** **6 Septic System**

1.Public	4.Dr Well	7.Cesspool
2.Water	5.Dug Well	8.
3.Sewer	6.Septic	9.None

Street **1 Paved**

1.Paved	4.Proposed	7.
2.Semi Imp	5.R/W	8.
3.Gravel	6.	9.None

FLOOD PLAIN **0**

CLASS **1**

Sale Data

Sale Date **12/01/2005**

Price **60,000**

Sale Type **2 Land & Buildings**

1.Land	4.Mobile	7.
2.L & B	5.Other	8.
3.Building	6.	9.

Financing **9 Unknown**

1.Convent	4.Seller	7.
2.FHA/VA	5.Private	8.
3.Assumed	6.Cash	9.Unknown

Validity **1 Arms Length Sale**

1.Valid	4.Split	7.Changes
2.Related	5.Partial	8.Other
3.Distress	6.Exempt	9.

Verified **5 Public Record**

1.Buyer	4.Agent	7.Family
2.Seller	5.Pub Rec	8.Other
3.Lender	6.MLS	9.

Assessment Record

Year	Land	Buildings	Exempt	Total
2010	5,900	33,700	0	39,600
2011	5,900	33,700	0	39,600
2012	5,900	33,700	0	39,600
2013	5,900	33,700	0	39,600
2014	5,900	33,700	39,600	0
2015	13,200	0	13,200	0
2016	13,200	0	13,200	0
2017	13,200	0	13,200	0
2018	13,200	0	13,200	0

Land Data

Front Foot	Type	Effective Frontage	Effective Depth	Influence Factor	Influence Code
11.Regular Lot				%	
12.Delta Triangle				%	
13.Nabla Triangle				%	
14.Rear Land				%	
15.Miscellaneous				%	
				%	
				%	
Square Foot		**Square Feet**			
16.Regular Lot				%	
17.Class I Road				%	
18.Class II Road				%	
19.Condominium				%	
20.Sound Value				%	
				%	
				%	
Fract. Acre		**Acreage/Sites**			
21.Homesite (Frac	22	0.64		100 %	0
22.Baselot (Fract	44	1.00		75 %	8
23.Misc (Fract)				%	
Acres				%	
24.Homesite				%	
25.Baselot				%	
26.Secondary				%	
27.Frontage				%	
28.Rear Land (All					
31.Tillable					

Total Acreage 0.64

Influence Codes

1.Unimproved
2.Condition
3.Topography
4.Size/Shape
5.Access
6.Restricted
7.Corner Infl
8.Environment
9.Fract Share
Acres
32.Farmland Tilla
33.C R P
34.Softwood-Farm
35.Mixed Wood-Far
36.Hardwood-Farm
37.Softwood-TG
38.Mixed Wood-TG
39.Hardwood-TG
40.Wasteland
41.Gravel Pit
42.Mobile Home Si
43.Excess Indust
44.Lot Improvemen
45.Tower Site
46.Miscellaneous
47.Pavement
48.Farmland Pastu

Easton

Map Lot 018-051 | Account 345 | Location STATION ROAD | Card 1 Of 1 | 9/28/2018

Building Style		
1.Conv.	5.Garrison	9.Gambrel
2.Ranch	6.Split	10.Saltbox
3.R Ranch	7.Contemp	11.Other
4.Cape	8.Log	12.

Dwelling Units

Other Units

Stories		
1.1	4.1.5	7.
2.2	5.1.75	8.
3.3	6.2.5	9.

Exterior Walls		
1.Wood	5.Stucco	9.Other
2.Vin/Al	6.Brick	10.
3.Compos.	7.Stone	11.
4.Asbestos	8.Concrete	12.

Roof Surface		
1.Asphalt	4.Composit	7.
2.Slate	5.Wood	8.
3.Metal	6.Other	9.

SF Masonry Trim

OPEN-3-CUSTOM

OPEN-4-CUSTOM

Year Built

Year Remodeled

Foundation		
1.Concrete	4.Wood	7.
2.C Block	5.Slab	8.
3.Br/Stone	6.Piers	9.

Basement		
1.1/4 Bmt	4.Full Bmt	7.
2.1/2 Bmt	5.None	8.
3.3/4 Bmt	6.	9.None

Bsmt Gar # Cars

Wet Basement		
1.Dry	4.	7.
2.Damp	5.	8.
3.Wet	6.	9.

SF Bsmt Living

Fin Bsmt Grade

OPEN-5-CUSTOMIZE

Heat Type **100%**		
1.HWBB/Rad	5.FWA	9.No Heat
2.HWCI	6.GravWA	10.
3.H Pump	7.Electric	11.
4.Steam	8.Fl/Wall	12.

Cool Type **0%**		
1.Refrig	4.W&C Air	7.
2.Evapor	5.	8.
3.H Pump	6.	9.None

Kitchen Style		
1.Modern	4.Obsolete	7.
2.Typical	5.	8.
3.Old Type	6.	9.None

Bath(s) Style		
1.Modern	4.Obsolete	7.
2.Typical	5.	8.
3.Old Type	6.	9.None

Rooms

Bedrooms

Full Baths

Half Baths

Addn Fixtures

Fireplaces

TRIO Software
A Division of Harris Computer Systems

Layout		
1.Typical	4.	7.
2.Inadeq	5.	8.
3.Horrid	6.	9.

Attic		
1.1/4 Fin	4.Full Fin	7.
2.1/2 Fin	5.Fl/Stair	8.
3.3/4 Fin	6.	9.None

Insulation		
1.Full	4.Minimal	7.
2.Heavy	5.Partial	8.
3.Capped	6.	9.None

Unfinished %

Grade & Factor		
1.E Grade	4.B Grade	7.
2.D Grade	5.A Grade	8.SC Grade
3.C Grade	6.AA Grade	9.Same

SQFT (Footprint)

Condition		
1.Poor	4.Avg	7.V G
2.Fair	5.Avg+	8.Exc
3.Avg-	6.Good	9.Same

Phys. % Good

Funct. % Good

Functional Code		
1.Incomp	4.Bsmt	7.
2.O-Built	5.	8.LongTerm
3.Damage	6.L-T Vaca	9.None

Econ. % Good

Economic Code		
0.None	3.No Power	7.
1.Location	4.Generate	8.
2.Encroach	9.None	9.

Entrance Code **0**		
1.Interior	4.Vacant	7.
2.Refusal	5.Estimate	8.
3.Informed	6.Reviewed	9.

Information Code **0**		
1.Owner	4.Agent	7.
2.Relative	5.Estimate	8.
3.Tenant	6.Exterior	9.

Date Inspected

Additions, Outbuildings & Improvements

Type	Year	Units	Grade	Cond	Phys.	Funct.	Sound Value
					%	%	
					%	%	
					%	%	
					%	%	
					%	%	
					%	%	
					%	%	
					%	%	
					%	%	
					%	%	

1.One Story Fram
2.Two Story Fram
3.Three Story Fr
4.1 & 1/2 Story
5.1 & 3/4 Story
6.2 & 1/2 Story
21.Open Frame Por
22.Encl Frame Por
23.Frame Garage
24.Frame Shed
25.Frame Bay Wind
26.1SFr Overhang
27.Unfin Basement
28.Unfinished Att
29.Finished Attic

Map Lot 018-052 Account 740 Location STATION ROAD Card 1 Of 1 9/28/2018

TOWN OF EASTON
PO BOX 127
EASTON ME 04740 0127

B1397P34

Property Data

Neighborhood	**1 Resident/Agric.**
Tree Growth Year	**0**
Recertifed Date	**0**
Y Coordinate	**0**
Zone/Land Use	**21 Commercial**
Secondary Zone	
Topography	**1 Level** **2 Rolling**

1.Level 4.Below St 7.
2.Rolling 5.Low 8.
3.Above St 6.Swampy 9.

Utilities **4 Drilled Well** **6 Septic System**

1.Public 4.Dr Well 7.Cesspool
2.Water 5.Dug Well 8.
3.Sewer 6.Septic 9.None

Street **1 Paved**

1.Paved 4.Proposed 7.
2.Semi Imp 5.R/W 8.
3.Gravel 6. 9.None

FLOOD PLAIN	**0**
CLASS	**2**

Sale Data

Sale Date	
Price	

Sale Type

1.Land 4.Mobile 7.
2.L & B 5.Other 8.
3.Building 6. 9.

Financing

1.Convent 4.Seller 7.
2.FHA/VA 5.Private 8.
3.Assumed 6.Cash 9.Unknown

Validity

1.Valid 4.Split 7.Changes
2.Related 5.Partial 8.Other
3.Distress 6.Exempt 9.

Verified

1.Buyer 4.Agent 7.Family
2.Seller 5.Pub Rec 8.Other
3.Lender 6.MLS 9.

Assessment Record

Year	Land	Buildings	Exempt	Total
2010	8,200	98,600	106,800	0
2011	8,200	98,600	106,800	0
2012	8,200	98,600	106,800	0
2013	8,200	98,600	106,800	0
2014	8,200	98,600	106,800	0
2015	44,200	100,300	144,500	0
2016	44,200	100,300	144,500	0
2017	44,200	100,300	144,500	0
2018	44,200	100,300	144,500	0

Land Data

Front Foot	Type	Effective Frontage	Effective Depth	Influence Factor	Influence Code
11.Regular Lot				%	
12.Delta Triangle				%	
13.Nabla Triangle				%	
14.Rear Land				%	
15.Miscellaneous				%	
				%	
				%	
Square Foot		**Square Feet**			
16.Regular Lot	47	6,000		100 %	0
17.Class I Road				%	
18.Class II Road				%	
19.Condominium				%	
20.Sound Value				%	
				%	
				%	
Fract. Acre		**Acreage/Sites**			
21.Homesite (Frac	24	1.00		200 %	8
22.Baselot (Fract	28	1.00		100 %	0
23.Misc (Fract)	31	2.23		100 %	0
Acres	44	1.00		100 %	0
24.Homesite				%	
25.Baselot				%	
26.Secondary				%	
27.Frontage					
28.Rear Land (All					
31.Tillable					

Total Acreage 4.23

Influence Codes

1.Unimproved
2.Condition
3.Topography
4.Size/Shape
5.Access
6.Restricted
7.Corner Infl
8.Environment
9.Fract Share

Acres

32.Farmland Tilla
33.C R P
34.Softwood-Farm
35.Mixed Wood-Far
36.Hardwood-Farm
37.Softwood-TG
38.Mixed Wood-TG
39.Hardwood-TG
40.Wasteland
41.Gravel Pit
42.Mobile Home Si
43.Excess Indust
44.Lot Improvemen
45.Tower Site
46.Miscellaneous
47.Pavement
48.Farmland Pastu

Inspection Witnessed By:

X Date

No./Date	Description	Date Insp.

Notes:
*Land 2x for commercial

Easton

Easton

Map Lot 018-052 | Account 740 | Location STATION ROAD | Card 1 Of 1 | 9/28/2018

Building Style	**1 Conventional**		
1.Conv.	5.Garrison	9.Gambrel	
2.Ranch	6.Split	10.Saltbox	
3.R Ranch	7.Contemp	11.Other	
4.Cape	8.Log	12.	
Dwelling Units	**7**		
Other Units	**0**		
Stories	**2 Two Story**		
1.1	4.1.5	7.	
2.2	5.1.75	8.	
3.3	6.2.5	9.	
Exterior Walls	**2 Vinyl/Aluminum**		
1.Wood	5.Stucco	9.Other	
2.Vin/Al	6.Brick	10.	
3.Compos.	7.Stone	11.	
4.Asbestos	8.Concrete	12.	
Roof Surface	**1 Asphalt Shingles**		
1.Asphalt	4.Composit	7.	
2.Slate	5.Wood	8.	
3.Metal	6.Other	9.	
SF Masonry Trim	**0**		
OPEN-3-CUSTOM	**0**		
OPEN-4-CUSTOM	**0**		
Year Built	**1930**		
Year Remodeled	**1975**		
Foundation	**1 Concrete**		
1.Concrete	4.Wood	7.	
2.C Block	5.Slab	8.	
3.Br/Stone	6.Piers	9.	
Basement	**4 Full Basement**		
1.1/4 Bmt	4.Full Bmt	7.	
2.1/2 Bmt	5.None	8.	
3.3/4 Bmt	6.	9.None	
Bsmt Gar # Cars	**0**		
Wet Basement	**1 Dry Basement**		
1.Dry	4.	7.	
2.Damp	5.	8.	
3.Wet	6.	9.	

SF Bsmt Living	**0**		
Fin Bsmt Grade	**0 0**		
OPEN-5-CUSTOMIZE	**0**		
Heat Type	**100%**	**1 Hot Water BB/Radiant**	
1.HWBB/Rad	5.FWA	9.No Heat	
2.HWCI	6.GravWA	10.	
3.H Pump	7.Electric	11.	
4.Steam	8.Fl/Wall	12.	
Cool Type	**0%**	**9 None**	
1.Refrig	4.W&C Air	7.	
2.Evapor	5.	8.	
3.H Pump	6.	9.None	
Kitchen Style	**2 Typical**		
1.Modern	4.Obsolete	7.	
2.Typical	5.	8.	
3.Old Type	6.	9.None	
Bath(s) Style	**2 Typical Bath(s)**		
1.Modern	4.Obsolete	7.	
2.Typical	5.	8.	
3.Old Type	6.	9.None	
# Rooms	**29**		
# Bedrooms	**14**		
# Full Baths	**7**		
# Half Baths	**0**		
# Addn Fixtures	**0**		
# Fireplaces	**0**		

TRIO Software
A Division of Harris Computer Systems

Layout	**1 Typical**		
1.Typical	4.	7.	
2.Inadeq	5.	8.	
3.Horrid	6.	9.	
Attic	**9 None**		
1.1/4 Fin	4.Full Fin	7.	
2.1/2 Fin	5.Fl/Stair	8.	
3.3/4 Fin	6.	9.None	
Insulation	**1 Full**		
1.Full	4.Minimal	7.	
2.Heavy	5.Partial	8.	
3.Capped	6.	9.None	
Unfinished %	**0%**		
Grade & Factor	**3 Average 100%**		
1.E Grade	4.B Grade	7.	
2.D Grade	5.A Grade	8.SC Grade	
3.C Grade	6.AA Grade	9.Same	
SQFT (Footprint)	**3040**		
Condition	**4 Average**		
1.Poor	4.Avg	7.V G	
2.Fair	5.Avg+	8.Exc	
3.Avg-	6.Good	9.Same	
Phys. % Good	**0%**		
Funct. % Good	**100%**		
Functional Code	**9 None**		
1.Incomp	4.Bsmt	7.	
2.O-Built	5.	8.LongTerm	
3.Damage	6.L-T Vaca	9.None	
Econ. % Good	**100%**		
Economic Code	**None**		
0.None	3.No Power	7.	
1.Location	4.Generate	8.	
2.Encroach	9.None	9.	
Entrance Code	**3 Information Only**		
1.Interior	4.Vacant	7.	
2.Refusal	5.Estimate	8.	
3.Informed	6.Reviewed	9.	
Information Code	**4 Agent**		
1.Owner	4.Agent	7.	
2.Relative	5.Estimate	8.	
3.Tenant	6.Exterior	9.	

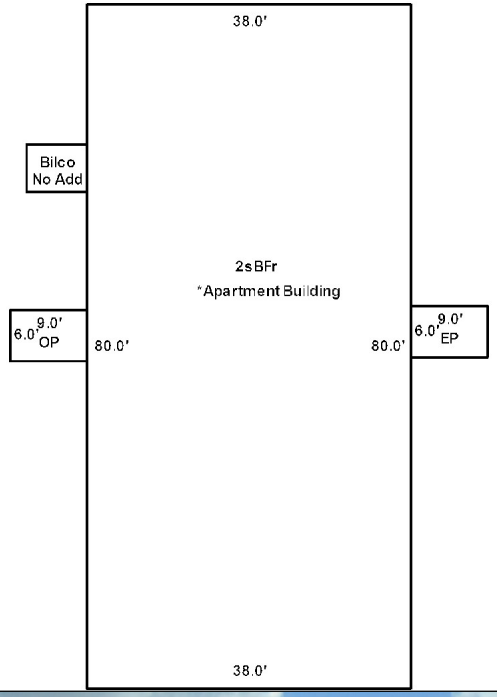

Date Inspected 5/25/2015

Additions, Outbuildings & Improvements

Type	Year	Units	Grade	Cond	Phys.	Funct.	Sound Value
21 Open Frame	0	54	0 0	0	0 %	0 %	
22 Encl Frame Porch	0	54	2 100	4	0 %	100 %	
					%	%	
					%	%	
					%	%	
					%	%	
					%	%	
					%	%	
					%	%	
					%	%	

1.One Story Fram
2.Two Story Fram
3.Three Story Fr
4.1 & 1/2 Story
5.1 & 3/4 Story
6.2 & 1/2 Story
21.Open Frame Por
22.Encl Frame Por
23.Frame Garage
24.Frame Shed
25.Frame Bay Wind
26.1SFr Overhang
27.Unfin Basement
28.Unfinished Att
29.Finished Attic

Map Lot 018-054 Account 616 Location 26 STATION ROAD Card 1 Of 1 9/28/2018

PELFREY, HEIRS OF JESSE R
PELFREY, JEANE E
PO BOX 92
EASTON ME 04740

B1041P373

Property Data

Neighborhood **1 Resident/Agric.**

Tree Growth Year **0**

Recertifed Date **0**

Y Coordinate **0**

Zone/Land Use **11 Residential**

Secondary Zone

Topography **1 Level** **2 Rolling**

1.Level	4.Below St	7.
2.Rolling	5.Low	8.
3.Above St	6.Swampy	9.

Utilities **5 Dug Well** **6 Septic System**

1.Public	4.Dr Well	7.Cesspool
2.Water	5.Dug Well	8.
3.Sewer	6.Septic	9.None

Street **1 Paved**

1.Paved	4.Proposed	7.
2.Semi Imp	5.R/W	8.
3.Gravel	6.	9.None

FLOOD PLAIN **0**

CLASS **1**

Sale Data

Sale Date

Price

Sale Type

1.Land	4.Mobile	7.
2.L & B	5.Other	8.
3.Building	6.	9.

Financing

1.Convent	4.Seller	7.
2.FHA/VA	5.Private	8.
3.Assumed	6.Cash	9.Unknown

Validity

1.Valid	4.Split	7.Changes
2.Related	5.Partial	8.Other
3.Distress	6.Exempt	9.

Verified

1.Buyer	4.Agent	7.Family
2.Seller	5.Pub Rec	8.Other
3.Lender	6.MLS	9.

Assessment Record

Year	Land	Buildings	Exempt	Total
2010	5,900	20,300	6,050	20,150
2011	5,900	20,100	6,050	19,950
2012	5,900	20,000	5,940	19,960
2013	5,900	19,700	6,160	19,440
2014	5,900	19,700	6,160	19,440
2015	15,200	32,000	10,000	37,200
2016	15,200	32,000	15,000	32,200
2017	15,200	32,000	20,000	27,200
2018	15,200	32,000	20,000	27,200

Land Data

Front Foot	Type	Effective Frontage	Effective Depth	Influence Factor	Influence Code
11.Regular Lot				%	
12.Delta Triangle				%	
13.Nabla Triangle				%	
14.Rear Land				%	
15.Miscellaneous				%	
				%	
				%	
Square Foot		**Square Feet**			
16.Regular Lot	47	500		100 %	0
17.Class I Road				%	
18.Class II Road				%	
19.Condominium				%	
20.Sound Value				%	
				%	
				%	
Fract. Acre		**Acreage/Sites**			
21.Homesite (Frac	21	0.64		100 %	0
22.Baselot (Fract	44	1.00		85 %	9
23.Misc (Fract)				%	
Acres				%	
24.Homesite				%	
25.Baselot				%	
26.Secondary				%	
27.Frontage				%	
28.Rear Land (All				%	
31.Tillable					

Total Acreage 0.64

Influence Codes

1.Unimproved
2.Condition
3.Topography
4.Size/Shape
5.Access
6.Restricted
7.Corner Infl
8.Environment
9.Fract Share

Acres

32.Farmland Tilla
33.C R P
34.Softwood-Farm
35.Mixed Wood-Far
36.Hardwood-Farm
37.Softwood-TG
38.Mixed Wood-TG
39.Hardwood-TG
40.Wasteland
41.Gravel Pit
42.Mobile Home Si
43.Excess Indust
44.Lot Improvemen
45.Tower Site
46.Miscellaneous
47.Pavement
48.Farmland Pastu

Inspection Witnessed By:

X Date

No./Date	Description	Date Insp.

Notes:

*Garage -5% for partial attachment to the EP

Easton

Easton

Map Lot 018-054 | Account 616 | Location 26 STATION ROAD | Card 1 Of 1 | 9/28/2018

Building Style	**1 Conventional**	
1.Conv.	5.Garrison	9.Gambrel
2.Ranch	6.Split	10.Saltbox
3.R Ranch	7.Contemp	11.Other
4.Cape	8.Log	12.
Dwelling Units	**1**	
Other Units	**0**	
Stories	**1 One Story**	
1.1	4.1.5	7.
2.2	5.1.75	8.
3.3	6.2.5	9.
Exterior Walls	**2 Vinyl/Aluminum**	
1.Wood	5.Stucco	9.Other
2.Vin/Al	6.Brick	10.
3.Compos.	7.Stone	11.
4.Asbestos	8.Concrete	12.
Roof Surface	**1 Asphalt Shingles**	
1.Asphalt	4.Composit	7.
2.Slate	5.Wood	8.
3.Metal	6.Other	9.
SF Masonry Trim	**0**	
OPEN-3-CUSTOM	**0**	
OPEN-4-CUSTOM	**0**	
Year Built	**1945**	
Year Remodeled	**0**	
Foundation	**1 Concrete**	
1.Concrete	4.Wood	7.
2.C Block	5.Slab	8.
3.Br/Stone	6.Piers	9.
Basement	**4 Full Basement**	
1.1/4 Bmt	4.Full Bmt	7.
2.1/2 Bmt	5.None	8.
3.3/4 Bmt	6.	9.None
Bsmt Gar # Cars	**0**	
Wet Basement	**2 Damp Basement**	
1.Dry	4.	7.
2.Damp	5.	8.
3.Wet	6.	9.

SF Bsmt Living	**0**	
Fin Bsmt Grade	**0 0**	
OPEN-5-CUSTOMIZE	**0**	
Heat Type	**100%**	**1 Hot Water BB/Radiant**
1.HWBB/Rad	5.FWA	9.No Heat
2.HWCI	6.GravWA	10.
3.H Pump	7.Electric	11.
4.Steam	8.Fl/Wall	12.
Cool Type	**0%**	**9 None**
1.Refrig	4.W&C Air	7.
2.Evapor	5.	8.
3.H Pump	6.	9.None
Kitchen Style	**2 Typical**	
1.Modern	4.Obsolete	7.
2.Typical	5.	8.
3.Old Type	6.	9.None
Bath(s) Style	**2 Typical Bath(s)**	
1.Modern	4.Obsolete	7.
2.Typical	5.	8.
3.Old Type	6.	9.None
# Rooms	**4**	
# Bedrooms	**2**	
# Full Baths	**1**	
# Half Baths	**0**	
# Addn Fixtures	**0**	
# Fireplaces	**0**	

TRIO Software
A Division of Harris Computer Systems

Layout	**1 Typical**	
1.Typical	4.	7.
2.Inadeq	5.	8.
3.Horrid	6.	9.
Attic	**5 Floor & Stairs**	
1.1/4 Fin	4.Full Fin	7.
2.1/2 Fin	5.Fl/Stair	8.
3.3/4 Fin	6.	9.None
Insulation	**5 Partial**	
1.Full	4.Minimal	7.
2.Heavy	5.Partial	8.
3.Capped	6.	9.None
Unfinished %	**0%**	
Grade & Factor	**2 Fair 115%**	
1.E Grade	4.B Grade	7.
2.D Grade	5.A Grade	8.SC Grade
3.C Grade	6.AA Grade	9.Same
SQFT (Footprint)	**560**	
Condition	**5 Above Average**	
1.Poor	4.Avg	7.V G
2.Fair	5.Avg+	8.Exc
3.Avg-	6.Good	9.Same
Phys. % Good	**0%**	
Funct. % Good	**100%**	
Functional Code	**9 None**	
1.Incomp	4.Bsmt	7.
2.O-Built	5.	8.LongTerm
3.Damage	6.L-T Vaca	9.None
Econ. % Good	**100%**	
Economic Code	**None**	
0.None	3.No Power	7.
1.Location	4.Generate	8.
2.Encroach	9.None	9.
Entrance Code	**5 Estimated**	
1.Interior	4.Vacant	7.
2.Refusal	5.Estimate	8.
3.Informed	6.Reviewed	9.
Information Code	**6 Exterior**	
1.Owner	4.Agent	7.
2.Relative	5.Estimate	8.
3.Tenant	6.Exterior	9.

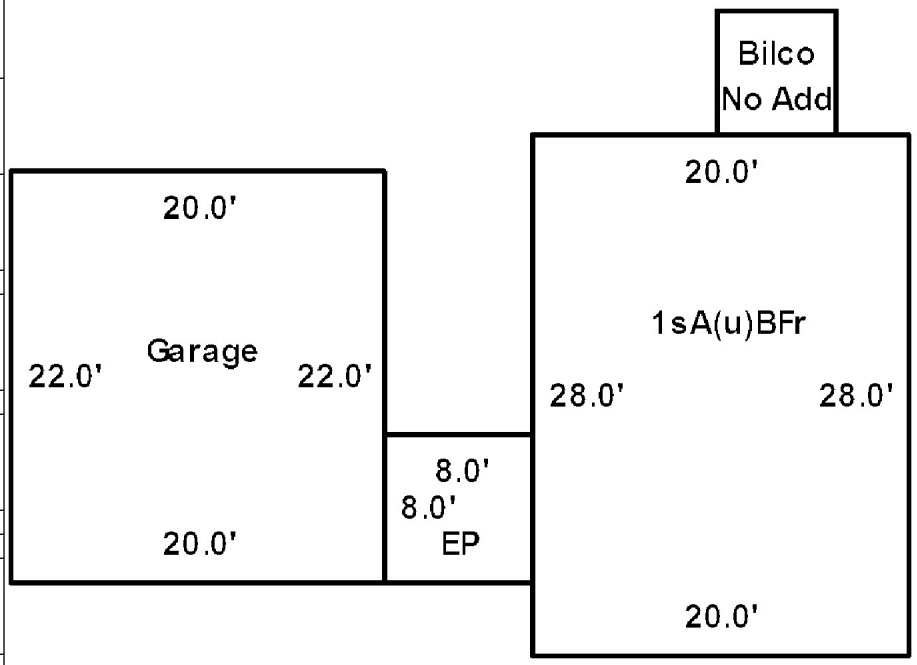

Date Inspected 5/27/2015

Additions, Outbuildings & Improvements

Type	Year	Units	Grade	Cond	Phys.	Funct.	Sound Value
22 Encl Frame Porch	1970	64	9 100	4	0 %	100 %	
23 Frame Garage	1970	440	9 100	4	0 %	95 %	
					%	%	
					%	%	
					%	%	
					%	%	
					%	%	
					%	%	
					%	%	
					%	%	

1.One Story Fram
2.Two Story Fram
3.Three Story Fr
4.1 & 1/2 Story
5.1 & 3/4 Story
6.2 & 1/2 Story
21.Open Frame Por
22.Encl Frame Por
23.Frame Garage
24.Frame Shed
25.Frame Bay Wind
26.1SFr Overhang
27.Unfin Basement
28.Unfinished Att
29.Finished Attic

Map Lot 018-056 Account 255 Location 32 STATION ROAD Card 1 Of 1 9/28/2018

THOMPSON, JASON L
OCLAIR THOMPSON, HEIDI
32 STATION RD
EASTON ME 04740

B2877P175

Property Data

Neighborhood **1 Resident/Agric.**

Tree Growth Year **0**

Recertifed Date **0**

Y Coordinate **0**

Zone/Land Use **11 Residential**

Secondary Zone

Topography **1 Level**

1.Level	4.Below St	7.
2.Rolling	5.Low	8.
3.Above St	6.Swampy	9.

Utilities **4 Drilled Well** **6 Septic System**

1.Public	4.Dr Well	7.Cesspool
2.Water	5.Dug Well	8.
3.Sewer	6.Septic	9.None

Street **1 Paved**

1.Paved	4.Proposed	7.
2.Semi Imp	5.R/W	8.
3.Gravel	6.	9.None

FLOOD PLAIN **0**

CLASS **1**

Sale Data

Sale Date **3/01/1996**

Price **44,330**

Sale Type **2 Land & Buildings**

1.Land	4.Mobile	7.
2.L & B	5.Other	8.
3.Building	6.	9.

Financing **9 Unknown**

1.Convent	4.Seller	7.
2.FHA/VA	5.Private	8.
3.Assumed	6.Cash	9.Unknown

Validity **1 Arms Length Sale**

1.Valid	4.Split	7.Changes
2.Related	5.Partial	8.Other
3.Distress	6.Exempt	9.

Verified **5 Public Record**

1.Buyer	4.Agent	7.Family
2.Seller	5.Pub Rec	8.Other
3.Lender	6.MLS	9.

Assessment Record

Year	Land	Buildings	Exempt	Total
2010	5,900	32,900	6,050	32,750
2011	5,900	32,900	6,050	32,750
2012	5,900	32,900	5,940	32,860
2013	5,900	32,900	6,160	32,640
2014	5,900	32,900	6,160	32,640
2015	15,000	52,300	10,000	57,300
2016	15,000	52,300	15,000	52,300
2017	15,000	52,300	20,000	47,300
2018	15,000	52,300	20,000	47,300

Land Data

Front Foot	Type	Effective Frontage	Effective Depth	Influence Factor	Influence Code
11.Regular Lot				%	
12.Delta Triangle				%	
13.Nabla Triangle				%	
14.Rear Land				%	
15.Miscellaneous				%	
				%	
				%	
Square Foot		**Square Feet**			
16.Regular Lot				%	
17.Class I Road				%	
18.Class II Road				%	
19.Condominium				%	
20.Sound Value				%	
				%	
				%	
Fract. Acre		**Acreage/Sites**			
21.Homesite (Frac	21	0.63		100 %	0
22.Baselot (Fract	44	1.00		100 %	0
23.Misc (Fract)				%	
Acres				%	
24.Homesite				%	
25.Baselot				%	
26.Secondary				%	
27.Frontage				%	
28.Rear Land (All				%	
31.Tillable					

Total Acreage 0.63

Influence Codes

1.Unimproved
2.Condition
3.Topography
4.Size/Shape
5.Access
6.Restricted
7.Corner Infl
8.Environment
9.Fract Share

Acres

32.Farmland Tilla
33.C R P
34.Softwood-Farm
35.Mixed Wood-Far
36.Hardwood-Farm
37.Softwood-TG
38.Mixed Wood-TG
39.Hardwood-TG
40.Wasteland
41.Gravel Pit
42.Mobile Home Si
43.Excess Indust
44.Lot Improvemen
45.Tower Site
46.Miscellaneous
47.Pavement
48.Farmland Pastu

Inspection Witnessed By:

X Date

No./Date	Description	Date Insp.

Notes:

*Garage at 85% for partial attachment

Easton

Easton

Map Lot 018-056 | Account 255 | Location 32 STATION ROAD | Card 1 Of 1 | 9/28/2018

Building Style **1 Conventional**		
1.Conv.	5.Garrison	9.Gambrel
2.Ranch	6.Split	10.Saltbox
3.R Ranch	7.Contemp	11.Other
4.Cape	8.Log	12.
Dwelling Units **1**		
Other Units **0**		
Stories **5 One & 3/4 Story**		
1.1	4.1.5	7.
2.2	5.1.75	8.
3.3	6.2.5	9.
Exterior Walls **2 Vinyl/Aluminum**		
1.Wood	5.Stucco	9.Other
2.Vin/Al	6.Brick	10.
3.Compos.	7.Stone	11.
4.Asbestos	8.Concrete	12.
Roof Surface **3 Sheet Metal**		
1.Asphalt	4.Composit	7.
2.Slate	5.Wood	8.
3.Metal	6.Other	9.
SF Masonry Trim **0**		
OPEN-3-CUSTOM **0**		
OPEN-4-CUSTOM **0**		
Year Built **1900**		
Year Remodeled **0**		
Foundation **3 Brick &/or Stone**		
1.Concrete	4.Wood	7.
2.C Block	5.Slab	8.
3.Br/Stone	6.Piers	9.
Basement **4 Full Basement**		
1.1/4 Bmt	4.Full Bmt	7.
2.1/2 Bmt	5.None	8.
3.3/4 Bmt	6.	9.None
Bsmt Gar # Cars **0**		
Wet Basement **3 Wet Basement**		
1.Dry	4.	7.
2.Damp	5.	8.
3.Wet	6.	9.

SF Bsmt Living **0**		
Fin Bsmt Grade **0 0**		
OPEN-5-CUSTOMIZE **0**		
Heat Type **100%** **5 Forced Warm Air**		
1.HWBB/Rad	5.FWA	9.No Heat
2.HWCI	6.GravWA	10.
3.H Pump	7.Electric	11.
4.Steam	8.Fl/Wall	12.
Cool Type **0%** **9 None**		
1.Refrig	4.W&C Air	7.
2.Evapor	5.	8.
3.H Pump	6.	9.None
Kitchen Style **2 Typical**		
1.Modern	4.Obsolete	7.
2.Typical	5.	8.
3.Old Type	6.	9.None
Bath(s) Style **2 Typical Bath(s)**		
1.Modern	4.Obsolete	7.
2.Typical	5.	8.
3.Old Type	6.	9.None
# Rooms **6**		
# Bedrooms **3**		
# Full Baths **1**		
# Half Baths **0**		
# Addn Fixtures **0**		
# Fireplaces **0**		

TRIO Software
A Division of Harris Computer Systems

Layout **1 Typical**		
1.Typical	4.	7.
2.Inadeq	5.	8.
3.Horrid	6.	9.
Attic **9 None**		
1.1/4 Fin	4.Full Fin	7.
2.1/2 Fin	5.Fl/Stair	8.
3.3/4 Fin	6.	9.None
Insulation **1 Full**		
1.Full	4.Minimal	7.
2.Heavy	5.Partial	8.
3.Capped	6.	9.None
Unfinished % **0%**		
Grade & Factor **2 Fair 115%**		
1.E Grade	4.B Grade	7.
2.D Grade	5.A Grade	8.SC Grade
3.C Grade	6.AA Grade	9.Same
SQFT (Footprint) **550**		
Condition **5 Above Average**		
1.Poor	4.Avg	7.V G
2.Fair	5.Avg+	8.Exc
3.Avg-	6.Good	9.Same
Phys. % Good **0%**		
Funct. % Good **100%**		
Functional Code **4 Dirt Floor Bsmt**		
1.Incomp	4.Bsmt	7.
2.O-Built	5.	8.LongTerm
3.Damage	6.L-T Vaca	9.None
Econ. % Good **100%**		
Economic Code **None**		
0.None	3.No Power	7.
1.Location	4.Generate	8.
2.Encroach	9.None	9.
Entrance Code **1 Interior Inspect**		
1.Interior	4.Vacant	7.
2.Refusal	5.Estimate	8.
3.Informed	6.Reviewed	9.
Information Code **1 Owner**		
1.Owner	4.Agent	7.
2.Relative	5.Estimate	8.
3.Tenant	6.Exterior	9.

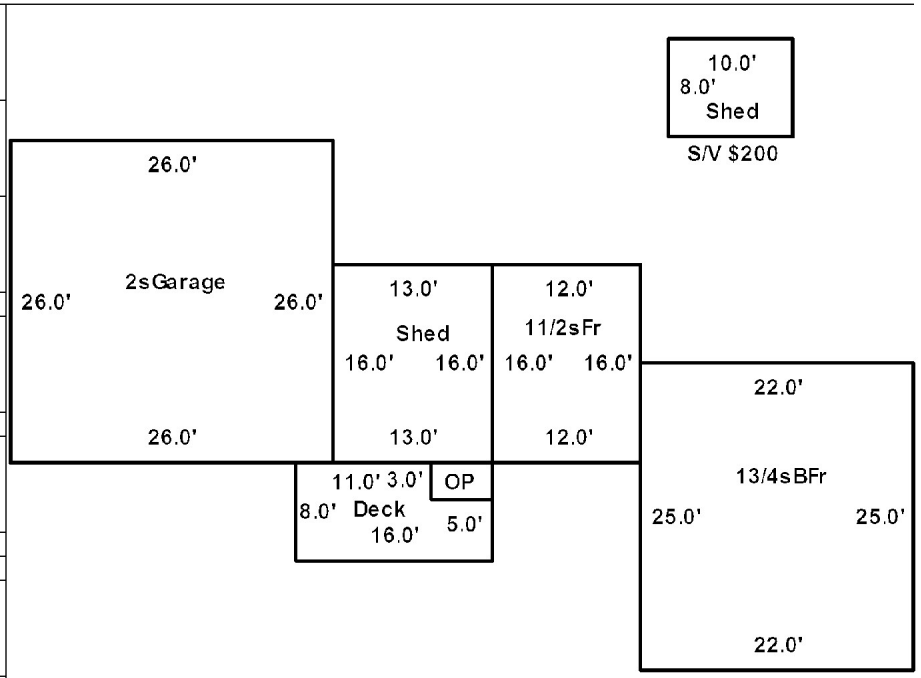

Date Inspected 6/17/2015

Additions, Outbuildings & Improvements

Type	Year	Units	Grade	Cond	Phys.	Funct.	Sound Value
4 1 & 1/2 Story Fr	0	192	0 0	0	0 %	0 %	
24 Frame Shed	0	208	0 0	0	0 %	80 %	
21 Open Frame	0	15	0 0	0	0 %	0 %	
68 Wood Deck	0	113	0 0	0	0 %	0 %	
43 2S Frame Garage	0	676	2 100	9	0 %	85 %	
24 Frame Shed	0				%	%	50
					%	%	
					%	%	
					%	%	
					%	%	

1.One Story Fram
2.Two Story Fram
3.Three Story Fr
4.1 & 1/2 Story
5.1 & 3/4 Story
6.2 & 1/2 Story
21.Open Frame Por
22.Encl Frame Por
23.Frame Garage
24.Frame Shed
25.Frame Bay Wind
26.1SFr Overhang
27.Unfin Basement
28.Unfinished Att
29.Finished Attic

Map Lot 018-057 Account 834 Location 29 STATION ROAD Card 1 Of 1 9/28/2018

WILCOX, TIMOTHY S
WILCOX, MARY T
29 STATION RD
EASTON ME 04740

B1582P336 B4682P44

Property Data

Neighborhood **1 Resident/Agric.**

Tree Growth Year **0**

Recertifed Date **0**

Y Coordinate **0**

Zone/Land Use **11 Residential**

Secondary Zone

Topography **1 Level** **2 Rolling**

1.Level	4.Below St	7.
2.Rolling	5.Low	8.
3.Above St	6.Swampy	9.

Utilities **4 Drilled Well** **6 Septic System**

1.Public	4.Dr Well	7.Cesspool
2.Water	5.Dug Well	8.
3.Sewer	6.Septic	9.None

Street **1 Paved**

1.Paved	4.Proposed	7.
2.Semi Imp	5.R/W	8.
3.Gravel	6.	9.None

FLOOD PLAIN **0**

CLASS **1**

Sale Data

Sale Date

Price

Sale Type

1.Land	4.Mobile	7.
2.L & B	5.Other	8.
3.Building	6.	9.

Financing

1.Convent	4.Seller	7.
2.FHA/VA	5.Private	8.
3.Assumed	6.Cash	9.Unknown

Validity

1.Valid	4.Split	7.Changes
2.Related	5.Partial	8.Other
3.Distress	6.Exempt	9.

Verified

1.Buyer	4.Agent	7.Family
2.Seller	5.Pub Rec	8.Other
3.Lender	6.MLS	9.

Assessment Record

Year	Land	Buildings	Exempt	Total
2010	6,200	53,600	6,050	53,750
2011	6,200	53,000	6,050	53,150
2012	6,200	52,400	5,940	52,660
2013	6,200	52,300	6,160	52,340
2014	6,200	51,700	6,160	51,740
2015	21,900	70,300	10,000	82,200
2016	21,900	70,300	15,000	77,200
2017	21,900	70,300	20,000	72,200
2018	21,900	70,300	20,000	72,200

Land Data

Front Foot	Type	Effective Frontage	Effective Depth	Influence Factor	Influence Code
11.Regular Lot				%	
12.Delta Triangle				%	
13.Nabla Triangle				%	
14.Rear Land				%	
15.Miscellaneous				%	
				%	
				%	
Square Foot		**Square Feet**			
16.Regular Lot	47	2,500		100 %	0
17.Class I Road				%	
18.Class II Road				%	
19.Condominium				%	
20.Sound Value				%	
				%	
				%	
Fract. Acre		**Acreage/Sites**			
21.Homesite (Frac	21	0.74		100 %	0
22.Baselot (Fract	44	1.00		100 %	0
23.Misc (Fract)				%	
Acres				%	
24.Homesite				%	
25.Baselot				%	
26.Secondary				%	
27.Frontage				%	
28.Rear Land (All				%	
31.Tillable					

Total Acreage 0.74

Influence Codes

1.Unimproved
2.Condition
3.Topography
4.Size/Shape
5.Access
6.Restricted
7.Corner Infl
8.Environment
9.Fract Share

Acres

32.Farmland Tilla
33.C R P
34.Softwood-Farm
35.Mixed Wood-Far
36.Hardwood-Farm
37.Softwood-TG
38.Mixed Wood-TG
39.Hardwood-TG
40.Wasteland
41.Gravel Pit
42.Mobile Home Si
43.Excess Indust
44.Lot Improvemen
45.Tower Site
46.Miscellaneous
47.Pavement
48.Farmland Pastu

Inspection Witnessed By:

X Date

No./Date	Description	Date Insp.

Notes:

*-5% on garage for cracked slab

Easton

Easton

Map Lot 018-057 | Account 834 | Location 29 STATION ROAD | Card 1 Of 1 | 9/28/2018

Building Style	**2 Ranch**		
1.Conv.	5.Garrison	9.Gambrel	
2.Ranch	6.Split	10.Saltbox	
3.R Ranch	7.Contemp	11.Other	
4.Cape	8.Log	12.	
Dwelling Units	**1**		
Other Units	**0**		
Stories	**1 One Story**		
1.1	4.1.5	7.	
2.2	5.1.75	8.	
3.3	6.2.5	9.	
Exterior Walls	**2 Vinyl/Aluminum**		
1.Wood	5.Stucco	9.Other	
2.Vin/Al	6.Brick	10.	
3.Compos.	7.Stone	11.	
4.Asbestos	8.Concrete	12.	
Roof Surface	**1 Asphalt Shingles**		
1.Asphalt	4.Composit	7.	
2.Slate	5.Wood	8.	
3.Metal	6.Other	9.	
SF Masonry Trim	**0**		
OPEN-3-CUSTOM	**0**		
OPEN-4-CUSTOM	**0**		
Year Built	**1986**		
Year Remodeled	**0**		
Foundation	**1 Concrete**		
1.Concrete	4.Wood	7.	
2.C Block	5.Slab	8.	
3.Br/Stone	6.Piers	9.	
Basement	**4 Full Basement**		
1.1/4 Bmt	4.Full Bmt	7.	
2.1/2 Bmt	5.None	8.	
3.3/4 Bmt	6.	9.None	
Bsmt Gar # Cars	**0**		
Wet Basement	**3 Wet Basement**		
1.Dry	4.	7.	
2.Damp	5.	8.	
3.Wet	6.	9.	

SF Bsmt Living	**0**		
Fin Bsmt Grade	**0 0**		
OPEN-5-CUSTOMIZE	**0**		
Heat Type	**100%**	**5 Forced Warm Air**	
1.HWBB/Rad	5.FWA	9.No Heat	
2.HWCI	6.GravWA	10.	
3.H Pump	7.Electric	11.	
4.Steam	8.Fl/Wall	12.	
Cool Type	**100%**	**3 Heat Pump**	
1.Refrig	4.W&C Air	7.	
2.Evapor	5.	8.	
3.H Pump	6.	9.None	
Kitchen Style	**2 Typical**		
1.Modern	4.Obsolete	7.	
2.Typical	5.	8.	
3.Old Type	6.	9.None	
Bath(s) Style	**2 Typical Bath(s)**		
1.Modern	4.Obsolete	7.	
2.Typical	5.	8.	
3.Old Type	6.	9.None	
# Rooms	**5**		
# Bedrooms	**2**		
# Full Baths	**1**		
# Half Baths	**1**		
# Addn Fixtures	**0**		
# Fireplaces	**1**		

TRIO Software
A Division of Harris Computer Systems

Layout	**1 Typical**		
1.Typical	4.	7.	
2.Inadeq	5.	8.	
3.Horrid	6.	9.	
Attic	**9 None**		
1.1/4 Fin	4.Full Fin	7.	
2.1/2 Fin	5.Fl/Stair	8.	
3.3/4 Fin	6.	9.None	
Insulation	**1 Full**		
1.Full	4.Minimal	7.	
2.Heavy	5.Partial	8.	
3.Capped	6.	9.None	
Unfinished %	**0%**		
Grade & Factor	**3 Average 110%**		
1.E Grade	4.B Grade	7.	
2.D Grade	5.A Grade	8.SC Grade	
3.C Grade	6.AA Grade	9.Same	
SQFT (Footprint)	**1440**		
Condition	**4 Average**		
1.Poor	4.Avg	7.V G	
2.Fair	5.Avg+	8.Exc	
3.Avg-	6.Good	9.Same	
Phys. % Good	**0%**		
Funct. % Good	**100%**		
Functional Code	**9 None**		
1.Incomp	4.Bsmt	7.	
2.O-Built	5.	8.LongTerm	
3.Damage	6.L-T Vaca	9.None	
Econ. % Good	**100%**		
Economic Code	**None**		
0.None	3.No Power	7.	
1.Location	4.Generate	8.	
2.Encroach	9.None	9.	
Entrance Code	**1 Interior Inspect**		
1.Interior	4.Vacant	7.	
2.Refusal	5.Estimate	8.	
3.Informed	6.Reviewed	9.	
Information Code	**1 Owner**		
1.Owner	4.Agent	7.	
2.Relative	5.Estimate	8.	
3.Tenant	6.Exterior	9.	

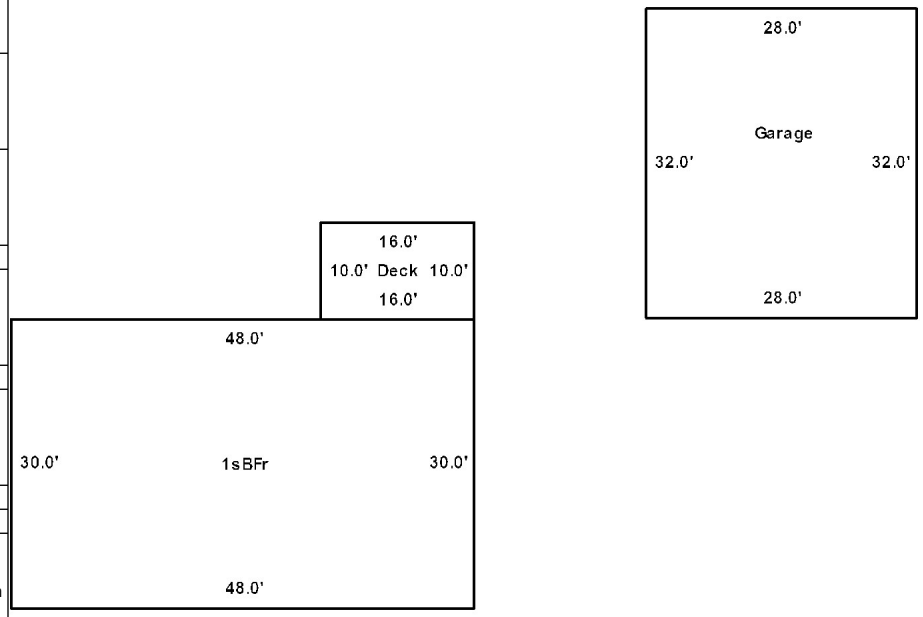

Date Inspected 5/27/2015

Additions, Outbuildings & Improvements

Type	Year	Units	Grade	Cond	Phys.	Funct.	Sound Value
68 Wood Deck	1995	160	9 100	4	0 %	100 %	
23 Frame Garage	1990	896	3 100	4	0 %	95 %	
					%	%	
					%	%	
					%	%	
					%	%	
					%	%	
					%	%	
					%	%	
					%	%	

1.One Story Fram
2.Two Story Fram
3.Three Story Fr
4.1 & 1/2 Story
5.1 & 3/4 Story
6.2 & 1/2 Story
21.Open Frame Por
22.Encl Frame Por
23.Frame Garage
24.Frame Shed
25.Frame Bay Wind
26.1SFr Overhang
27.Unfin Basement
28.Unfinished Att
29.Finished Attic

Map Lot 018-058 Account 155 Location 25 STATION ROAD Card 1 Of 1 9/28/2018

STICKNEY, GEORGE W
STICKNEY, IDELL L
PO BOX 464
EASTON ME 04740

B3130P17

Property Data

Neighborhood **1 Resident/Agric.**

Tree Growth Year **0**

Recertifed Date **0**

Y Coordinate **0**

Zone/Land Use **11 Residential**

Secondary Zone

Topography **1 Level**

1.Level	4.Below St	7.
2.Rolling	5.Low	8.
3.Above St	6.Swampy	9.

Utilities **4 Drilled Well** **6 Septic System**

1.Public	4.Dr Well	7.Cesspool
2.Water	5.Dug Well	8.
3.Sewer	6.Septic	9.None

Street **1 Paved**

1.Paved	4.Proposed	7.
2.Semi Imp	5.R/W	8.
3.Gravel	6.	9.None

FLOOD PLAIN **0**

CLASS **1**

Sale Data

Sale Date **5/01/1998**

Price **20,750**

Sale Type **2 Land & Buildings**

1.Land	4.Mobile	7.
2.L & B	5.Other	8.
3.Building	6.	9.

Financing **9 Unknown**

1.Convent	4.Seller	7.
2.FHA/VA	5.Private	8.
3.Assumed	6.Cash	9.Unknown

Validity **3 Distressed Sale**

1.Valid	4.Split	7.Changes
2.Related	5.Partial	8.Other
3.Distress	6.Exempt	9.

Verified **5 Public Record**

1.Buyer	4.Agent	7.Family
2.Seller	5.Pub Rec	8.Other
3.Lender	6.MLS	9.

Assessment Record

Year	Land	Buildings	Exempt	Total
2010	6,100	31,200	6,050	31,250
2011	6,100	31,200	6,050	31,250
2012	6,100	30,700	5,940	30,860
2013	6,100	30,700	6,160	30,640
2014	6,100	30,200	6,160	30,140
2015	18,300	42,900	10,000	51,200
2016	18,300	42,900	15,000	46,200
2017	18,300	42,900	20,000	41,200
2018	18,300	42,900	20,000	41,200

Land Data

Front Foot	Type	Effective Frontage	Effective Depth	Influence Factor	Influence Code
11.Regular Lot				%	
12.Delta Triangle				%	
13.Nabla Triangle				%	
14.Rear Land				%	
15.Miscellaneous				%	
				%	
				%	
Square Foot		**Square Feet**			
16.Regular Lot	47	1,000		100 %	0
17.Class I Road				%	
18.Class II Road				%	
19.Condominium				%	
20.Sound Value				%	
				%	
				%	
Fract. Acre		**Acreage/Sites**			
21.Homesite (Frac	21	0.76		100 %	0
22.Baselot (Fract	44	1.00		100 %	0
23.Misc (Fract)				%	
Acres				%	
24.Homesite				%	
25.Baselot				%	
26.Secondary				%	
27.Frontage				%	
28.Rear Land (All				%	
31.Tillable					

Total Acreage 0.76

Influence Codes

1.Unimproved
2.Condition
3.Topography
4.Size/Shape
5.Access
6.Restricted
7.Corner Infl
8.Environment
9.Fract Share

Acres

32.Farmland Tilla
33.C R P
34.Softwood-Farm
35.Mixed Wood-Far
36.Hardwood-Farm
37.Softwood-TG
38.Mixed Wood-TG
39.Hardwood-TG
40.Wasteland
41.Gravel Pit
42.Mobile Home Si
43.Excess Indust
44.Lot Improvemen
45.Tower Site
46.Miscellaneous
47.Pavement
48.Farmland Pastu

Inspection Witnessed By:

X Date

No./Date	Description	Date Insp.

Notes:

SOLD 4/94 $32,800.

Easton

Easton

Map Lot 018-058 | Account 155 | Location 25 STATION ROAD | Card 1 Of 1 | 9/28/2018

Building Style	**1 Conventional**		
1.Conv.	5.Garrison	9.Gambrel	
2.Ranch	6.Split	10.Saltbox	
3.R Ranch	7.Contemp	11.Other	
4.Cape	8.Log	12.	
Dwelling Units	**1**		
Other Units	**0**		
Stories	**1 One Story**		
1.1	4.1.5	7.	
2.2	5.1.75	8.	
3.3	6.2.5	9.	
Exterior Walls	**1 Wood Siding**		
1.Wood	5.Stucco	9.Other	
2.Vin/Al	6.Brick	10.	
3.Compos.	7.Stone	11.	
4.Asbestos	8.Concrete	12.	
Roof Surface	**1 Asphalt Shingles**		
1.Asphalt	4.Composit	7.	
2.Slate	5.Wood	8.	
3.Metal	6.Other	9.	
SF Masonry Trim	**0**		
OPEN-3-CUSTOM	**0**		
OPEN-4-CUSTOM	**0**		
Year Built	**1952**		
Year Remodeled	**0**		
Foundation	**1 Concrete**		
1.Concrete	4.Wood	7.	
2.C Block	5.Slab	8.	
3.Br/Stone	6.Piers	9.	
Basement	**4 Full Basement**		
1.1/4 Bmt	4.Full Bmt	7.	
2.1/2 Bmt	5.None	8.	
3.3/4 Bmt	6.	9.None	
Bsmt Gar # Cars	**0**		
Wet Basement	**3 Wet Basement**		
1.Dry	4.	7.	
2.Damp	5.	8.	
3.Wet	6.	9.	

SF Bsmt Living	**0**		
Fin Bsmt Grade	**0 0**		
OPEN-5-CUSTOMIZE	**0**		
Heat Type	**100%**	**5 Forced Warm Air**	
1.HWBB/Rad	5.FWA	9.No Heat	
2.HWCI	6.GravWA	10.	
3.H Pump	7.Electric	11.	
4.Steam	8.Fl/Wall	12.	
Cool Type	**0%**	**9 None**	
1.Refrig	4.W&C Air	7.	
2.Evapor	5.	8.	
3.H Pump	6.	9.None	
Kitchen Style	**2 Typical**		
1.Modern	4.Obsolete	7.	
2.Typical	5.	8.	
3.Old Type	6.	9.None	
Bath(s) Style	**3 Old Style**		
1.Modern	4.Obsolete	7.	
2.Typical	5.	8.	
3.Old Type	6.	9.None	
# Rooms	**4**		
# Bedrooms	**2**		
# Full Baths	**1**		
# Half Baths	**0**		
# Addn Fixtures	**0**		
# Fireplaces	**0**		

TRIO Software
A Division of Harris Computer Systems

Layout	**1 Typical**		
1.Typical	4.	7.	
2.Inadeq	5.	8.	
3.Horrid	6.	9.	
Attic	**2 1/2 Finished**		
1.1/4 Fin	4.Full Fin	7.	
2.1/2 Fin	5.Fl/Stair	8.	
3.3/4 Fin	6.	9.None	
Insulation	**1 Full**		
1.Full	4.Minimal	7.	
2.Heavy	5.Partial	8.	
3.Capped	6.	9.None	
Unfinished %	**0%**		
Grade & Factor	**2 Fair 110%**		
1.E Grade	4.B Grade	7.	
2.D Grade	5.A Grade	8.SC Grade	
3.C Grade	6.AA Grade	9.Same	
SQFT (Footprint)	**754**		
Condition	**4 Average**		
1.Poor	4.Avg	7.V G	
2.Fair	5.Avg+	8.Exc	
3.Avg-	6.Good	9.Same	
Phys. % Good	**0%**		
Funct. % Good	**100%**		
Functional Code	**9 None**		
1.Incomp	4.Bsmt	7.	
2.O-Built	5.	8.LongTerm	
3.Damage	6.L-T Vaca	9.None	
Econ. % Good	**100%**		
Economic Code	**None**		
0.None	3.No Power	7.	
1.Location	4.Generate	8.	
2.Encroach	9.None	9.	
Entrance Code	**1 Interior Inspect**		
1.Interior	4.Vacant	7.	
2.Refusal	5.Estimate	8.	
3.Informed	6.Reviewed	9.	
Information Code	**1 Owner**		
1.Owner	4.Agent	7.	
2.Relative	5.Estimate	8.	
3.Tenant	6.Exterior	9.	

Date Inspected 5/27/2015

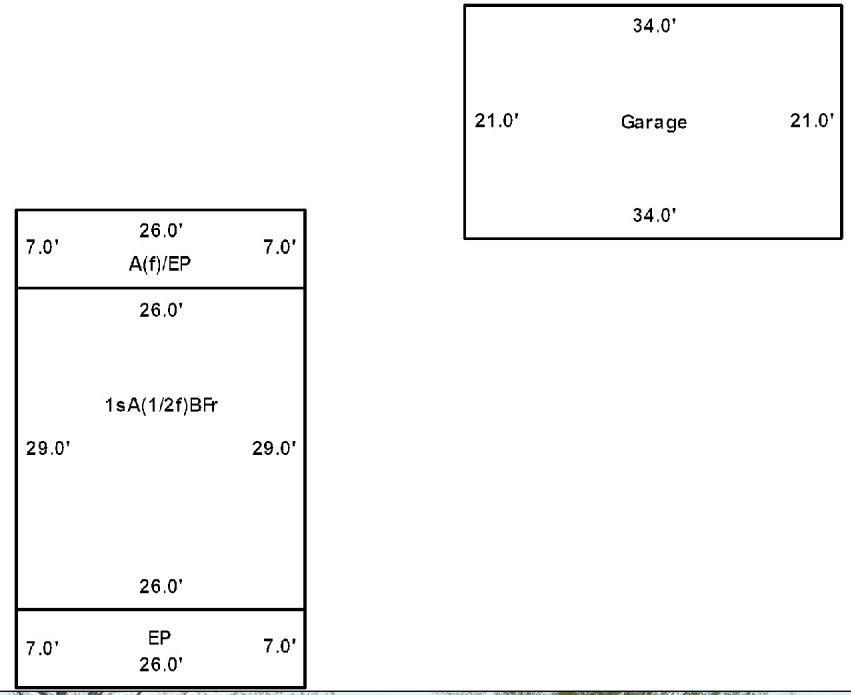

Additions, Outbuildings & Improvements

Type	Year	Units	Grade	Cond	Phys.	Funct.	Sound Value
22 Encl Frame Porch	0	182	0 0	0	0 %	0 %	
29 Finished Attic	0	182	0 0	0	0 %	0 %	
22 Encl Frame Porch	0	182	0 0	0	0 %	0 %	
23 Frame Garage	1950	714	9 100	4	0 %	100 %	
					%	%	
					%	%	
					%	%	
					%	%	
					%	%	
					%	%	

1.One Story Fram
2.Two Story Fram
3.Three Story Fr
4.1 & 1/2 Story
5.1 & 3/4 Story
6.2 & 1/2 Story
21.Open Frame Por
22.Encl Frame Por
23.Frame Garage
24.Frame Shed
25.Frame Bay Wind
26.1SFr Overhang
27.Unfin Basement
28.Unfinished Att
29.Finished Attic

Map Lot 018-059 Account 742 Location STATION ROAD Card 1 Of 1 9/28/2018

TOWN OF EASTON
PO BOX 127
EASTON ME 04740 0127

B1261P170

Property Data

Neighborhood **11 Comm./Ind.**

Tree Growth Year **0**

Recertifed Date **0**

Y Coordinate **0**

Zone/Land Use **21 Commercial**

Secondary Zone

Topography **1 Level**

1.Level	4.Below St	7.
2.Rolling	5.Low	8.
3.Above St	6.Swampy	9.

Utilities **4 Drilled Well** **6 Septic System**

1.Public	4.Dr Well	7.Cesspool
2.Water	5.Dug Well	8.
3.Sewer	6.Septic	9.None

Street **1 Paved**

1.Paved	4.Proposed	7.
2.Semi Imp	5.R/W	8.
3.Gravel	6.	9.None

FLOOD PLAIN **0**

CLASS **7**

Sale Data

Sale Date

Price

Sale Type

1.Land	4.Mobile	7.
2.L & B	5.Other	8.
3.Building	6.	9.

Financing

1.Convent	4.Seller	7.
2.FHA/VA	5.Private	8.
3.Assumed	6.Cash	9.Unknown

Validity

1.Valid	4.Split	7.Changes
2.Related	5.Partial	8.Other
3.Distress	6.Exempt	9.

Verified

1.Buyer	4.Agent	7.Family
2.Seller	5.Pub Rec	8.Other
3.Lender	6.MLS	9.

Assessment Record

Year	Land	Buildings	Exempt	Total
2010	9,200	51,200	60,400	0
2011	9,200	51,200	60,400	0
2012	9,200	51,200	60,400	0
2013	9,200	51,200	60,400	0
2014	9,200	51,200	60,400	0
2015	30,700	131,300	162,000	0
2016	30,700	131,300	162,000	0
2017	30,700	131,300	162,000	0
2018	30,700	131,300	162,000	0

Land Data

Front Foot	Type	Effective Frontage	Effective Depth	Influence Factor	Influence Code
11.Regular Lot				%	
12.Delta Triangle				%	
13.Nabla Triangle				%	
14.Rear Land				%	
15.Miscellaneous				%	
				%	
				%	
Square Foot		**Square Feet**			
16.Regular Lot	47	5,000		100 %	0
17.Class I Road				%	
18.Class II Road				%	
19.Condominium				%	
20.Sound Value				%	
				%	
				%	
Fract. Acre		**Acreage/Sites**			
21.Homesite (Frac	21	0.32		200 %	8
22.Baselot (Fract	44	1.00		100 %	0
23.Misc (Fract)				%	
Acres				%	
24.Homesite				%	
25.Baselot				%	
26.Secondary				%	
27.Frontage				%	
28.Rear Land (All				%	
31.Tillable					

Total Acreage 0.32

Influence Codes

1.Unimproved
2.Condition
3.Topography
4.Size/Shape
5.Access
6.Restricted
7.Corner Infl
8.Environment
9.Fract Share

Acres

32.Farmland Tilla
33.C R P
34.Softwood-Farm
35.Mixed Wood-Far
36.Hardwood-Farm
37.Softwood-TG
38.Mixed Wood-TG
39.Hardwood-TG
40.Wasteland
41.Gravel Pit
42.Mobile Home Si
43.Excess Indust
44.Lot Improvemen
45.Tower Site
46.Miscellaneous
47.Pavement
48.Farmland Pastu

Inspection Witnessed By:

X Date

No./Date	Description	Date Insp.

Notes:
*Land 2x for commercial

Easton

Easton

Map Lot 018-059 | Account 742 | Location STATION ROAD | Card 1 Of 1 | 9/28/2018

Building Style **0**		
1.Conv.	5.Garrison	9.Gambrel
2.Ranch	6.Split	10.Saltbox
3.R Ranch	7.Contemp	11.Other
4.Cape	8.Log	12.
Dwelling Units **0**		
Other Units **0**		
Stories **0**		
1.1	4.1.5	7.
2.2	5.1.75	8.
3.3	6.2.5	9.
Exterior Walls **0**		
1.Wood	5.Stucco	9.Other
2.Vin/Al	6.Brick	10.
3.Compos.	7.Stone	11.
4.Asbestos	8.Concrete	12.
Roof Surface **0**		
1.Asphalt	4.Composit	7.
2.Slate	5.Wood	8.
3.Metal	6.Other	9.
SF Masonry Trim **0**		
OPEN-3-CUSTOM **0**		
OPEN-4-CUSTOM **0**		
Year Built **0**		
Year Remodeled **0**		
Foundation **0**		
1.Concrete	4.Wood	7.
2.C Block	5.Slab	8.
3.Br/Stone	6.Piers	9.
Basement **0**		
1.1/4 Bmt	4.Full Bmt	7.
2.1/2 Bmt	5.None	8.
3.3/4 Bmt	6.	9.None
Bsmt Gar # Cars **0**		
Wet Basement **0**		
1.Dry	4.	7.
2.Damp	5.	8.
3.Wet	6.	9.

SF Bsmt Living **0**		
Fin Bsmt Grade **0 0**		
OPEN-5-CUSTOMIZE **0**		
Heat Type **100%** **0**		
1.HWBB/Rad	5.FWA	9.No Heat
2.HWCI	6.GravWA	10.
3.H Pump	7.Electric	11.
4.Steam	8.Fl/Wall	12.
Cool Type **0%**	**9 None**	
1.Refrig	4.W&C Air	7.
2.Evapor	5.	8.
3.H Pump	6.	9.None
Kitchen Style **0**		
1.Modern	4.Obsolete	7.
2.Typical	5.	8.
3.Old Type	6.	9.None
Bath(s) Style **0**		
1.Modern	4.Obsolete	7.
2.Typical	5.	8.
3.Old Type	6.	9.None
# Rooms **0**		
# Bedrooms **0**		
# Full Baths **0**		
# Half Baths **0**		
# Addn Fixtures **0**		
# Fireplaces **0**		

TRIO Software
A Division of Harris Computer Systems

Layout **0**		
1.Typical	4.	7.
2.Inadeq	5.	8.
3.Horrid	6.	9.
Attic **0**		
1.1/4 Fin	4.Full Fin	7.
2.1/2 Fin	5.Fl/Stair	8.
3.3/4 Fin	6.	9.None
Insulation **0**		
1.Full	4.Minimal	7.
2.Heavy	5.Partial	8.
3.Capped	6.	9.None
Unfinished % **0%**		
Grade & Factor **0 0%**		
1.E Grade	4.B Grade	7.
2.D Grade	5.A Grade	8.SC Grade
3.C Grade	6.AA Grade	9.Same
SQFT (Footprint) **0**		
Condition **0**		
1.Poor	4.Avg	7.V G
2.Fair	5.Avg+	8.Exc
3.Avg-	6.Good	9.Same
Phys. % Good **0%**		
Funct. % Good **100%**		
Functional Code **9 None**		
1.Incomp	4.Bsmt	7.
2.O-Built	5.	8.LongTerm
3.Damage	6.L-T Vaca	9.None
Econ. % Good **100%**		
Economic Code **None**		
0.None	3.No Power	7.
1.Location	4.Generate	8.
2.Encroach	9.None	9.
Entrance Code **1 Interior Inspect**		
1.Interior	4.Vacant	7.
2.Refusal	5.Estimate	8.
3.Informed	6.Reviewed	9.
Information Code **4 Agent**		
1.Owner	4.Agent	7.
2.Relative	5.Estimate	8.
3.Tenant	6.Exterior	9.

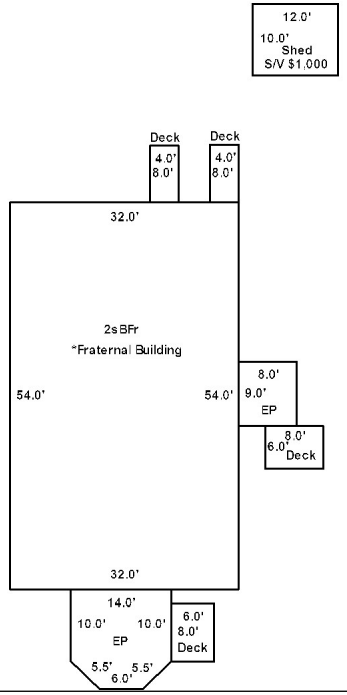

Date Inspected 5/27/2015

Additions, Outbuildings & Improvements

Type	Year	Units	Grade	Cond	Phys.	Funct.	Sound Value
688 Fraternal Bldg/0	1920	1728	2 115	4	0 %	100 %	
22 Encl Frame Porch	1920	72	2 115	4	0 %	100 %	
68 Wood Deck	1920	48	2 115	4	0 %	100 %	
22 Encl Frame Porch	1920	180	2 115	4	0 %	100 %	
68 Wood Deck	1920	48	2 115	4	0 %	100 %	
68 Wood Deck	1920	32	2 115	4	0 %	100 %	
68 Wood Deck	1920	32	2 115	4	0 %	100 %	
24 Frame Shed	0				%	%	1,000
					%	%	
					%	%	

1.One Story Fram
2.Two Story Fram
3.Three Story Fr
4.1 & 1/2 Story
5.1 & 3/4 Story
6.2 & 1/2 Story
21.Open Frame Por
22.Encl Frame Por
23.Frame Garage
24.Frame Shed
25.Frame Bay Wind
26.1SFr Overhang
27.Unfin Basement
28.Unfinished Att
29.Finished Attic

Map Lot 018-060 Account 107 Location STATION ROAD Card 1 Of 1 9/28/2018

BROWN, JAMES E
114 EASTON ROAD
PRESQUE ISLE ME 04769

B1973P116

Property Data

Neighborhood **1 Resident/Agric.**

Tree Growth Year **0**

Recertifed Date **0**

Y Coordinate **0**

Zone/Land Use **11 Residential**

Secondary Zone

Topography **1 Level** **2 Rolling**

1.Level	4.Below St	7.
2.Rolling	5.Low	8.
3.Above St	6.Swampy	9.

Utilities **4 Drilled Well** **6 Septic System**

1.Public	4.Dr Well	7.Cesspool
2.Water	5.Dug Well	8.
3.Sewer	6.Septic	9.None

Street **1 Paved**

1.Paved	4.Proposed	7.
2.Semi Imp	5.R/W	8.
3.Gravel	6.	9.None

FLOOD PLAIN **0**

CLASS **8**

Sale Data

Sale Date

Price

Sale Type

1.Land	4.Mobile	7.
2.L & B	5.Other	8.
3.Building	6.	9.

Financing

1.Convent	4.Seller	7.
2.FHA/VA	5.Private	8.
3.Assumed	6.Cash	9.Unknown

Validity

1.Valid	4.Split	7.Changes
2.Related	5.Partial	8.Other
3.Distress	6.Exempt	9.

Verified

1.Buyer	4.Agent	7.Family
2.Seller	5.Pub Rec	8.Other
3.Lender	6.MLS	9.

Assessment Record

Year	Land	Buildings	Exempt	Total
2010	1,500	500	0	2,000
2011	1,500	500	0	2,000
2012	1,500	500	0	2,000
2013	1,500	500	0	2,000
2014	1,500	500	0	2,000
2015	4,700	500	0	5,200
2016	4,700	500	0	5,200
2017	4,700	500	0	5,200
2018	4,700	500	0	5,200

Land Data

Front Foot	Type	Effective Frontage	Effective Depth	Influence Factor	Influence Code
11.Regular Lot				%	
12.Delta Triangle				%	
13.Nabla Triangle				%	
14.Rear Land				%	
15.Miscellaneous				%	
				%	
				%	
Square Foot		**Square Feet**			
16.Regular Lot				%	
17.Class I Road				%	
18.Class II Road				%	
19.Condominium				%	
20.Sound Value				%	
				%	
				%	
Fract. Acre		**Acreage/Sites**			
21.Homesite (Frac	21	0.98		50 %	3
22.Baselot (Fract				%	
23.Misc (Fract)				%	
Acres				%	
24.Homesite				%	
25.Baselot				%	
26.Secondary				%	
27.Frontage				%	
28.Rear Land (All					
31.Tillable					

Total Acreage 0.98

Influence Codes

1.Unimproved
2.Condition
3.Topography
4.Size/Shape
5.Access
6.Restricted
7.Corner Infl
8.Environment
9.Fract Share

Acres

32.Farmland Tilla
33.C R P
34.Softwood-Farm
35.Mixed Wood-Far
36.Hardwood-Farm
37.Softwood-TG
38.Mixed Wood-TG
39.Hardwood-TG
40.Wasteland
41.Gravel Pit
42.Mobile Home Si
43.Excess Indust
44.Lot Improvemen
45.Tower Site
46.Miscellaneous
47.Pavement
48.Farmland Pastu

Inspection Witnessed By:

X Date

No./Date	Description	Date Insp.

Notes:

*Baselot -50% for poor access and an odd shape to the lot

Easton

Easton

Map Lot 018-060 | Account 107 | Location STATION ROAD | Card 1 Of 1 | 9/28/2018

Building Style **0**		
1.Conv.	5.Garrison	9.Gambrel
2.Ranch	6.Split	10.Saltbox
3.R Ranch	7.Contemp	11.Other
4.Cape	8.Log	12.
Dwelling Units **0**		
Other Units **0**		
Stories **0**		
1.1	4.1.5	7.
2.2	5.1.75	8.
3.3	6.2.5	9.
Exterior Walls **0**		
1.Wood	5.Stucco	9.Other
2.Vin/Al	6.Brick	10.
3.Compos.	7.Stone	11.
4.Asbestos	8.Concrete	12.
Roof Surface **0**		
1.Asphalt	4.Composit	7.
2.Slate	5.Wood	8.
3.Metal	6.Other	9.
SF Masonry Trim **0**		
OPEN-3-CUSTOM **0**		
OPEN-4-CUSTOM **0**		
Year Built **0**		
Year Remodeled **0**		
Foundation **0**		
1.Concrete	4.Wood	7.
2.C Block	5.Slab	8.
3.Br/Stone	6.Piers	9.
Basement **0**		
1.1/4 Bmt	4.Full Bmt	7.
2.1/2 Bmt	5.None	8.
3.3/4 Bmt	6.	9.None
Bsmt Gar # Cars **0**		
Wet Basement **0**		
1.Dry	4.	7.
2.Damp	5.	8.
3.Wet	6.	9.

SF Bsmt Living **0**		
Fin Bsmt Grade **0 0**		
OPEN-5-CUSTOMIZE **0**		
Heat Type **100%** **0**		
1.HWBB/Rad	5.FWA	9.No Heat
2.HWCI	6.GravWA	10.
3.H Pump	7.Electric	11.
4.Steam	8.Fl/Wall	12.
Cool Type **0%**	**9 None**	
1.Refrig	4.W&C Air	7.
2.Evapor	5.	8.
3.H Pump	6.	9.None
Kitchen Style **0**		
1.Modern	4.Obsolete	7.
2.Typical	5.	8.
3.Old Type	6.	9.None
Bath(s) Style **0**		
1.Modern	4.Obsolete	7.
2.Typical	5.	8.
3.Old Type	6.	9.None
# Rooms **0**		
# Bedrooms **0**		
# Full Baths **0**		
# Half Baths **0**		
# Addn Fixtures **0**		
# Fireplaces **0**		

TRIO Software
A Division of Harris Computer Systems

Layout **0**		
1.Typical	4.	7.
2.Inadeq	5.	8.
3.Horrid	6.	9.
Attic **0**		
1.1/4 Fin	4.Full Fin	7.
2.1/2 Fin	5.Fl/Stair	8.
3.3/4 Fin	6.	9.None
Insulation **0**		
1.Full	4.Minimal	7.
2.Heavy	5.Partial	8.
3.Capped	6.	9.None
Unfinished % **0%**		
Grade & Factor **0 0%**		
1.E Grade	4.B Grade	7.
2.D Grade	5.A Grade	8.SC Grade
3.C Grade	6.AA Grade	9.Same
SQFT (Footprint) **0**		
Condition **0**		
1.Poor	4.Avg	7.V G
2.Fair	5.Avg+	8.Exc
3.Avg-	6.Good	9.Same
Phys. % Good **0%**		
Funct. % Good **100%**		
Functional Code **9 None**		
1.Incomp	4.Bsmt	7.
2.O-Built	5.	8.LongTerm
3.Damage	6.L-T Vaca	9.None
Econ. % Good **100%**		
Economic Code **None**		
0.None	3.No Power	7.
1.Location	4.Generate	8.
2.Encroach	9.None	9.
Entrance Code **5 Estimated**		
1.Interior	4.Vacant	7.
2.Refusal	5.Estimate	8.
3.Informed	6.Reviewed	9.
Information Code **6 Exterior**		
1.Owner	4.Agent	7.
2.Relative	5.Estimate	8.
3.Tenant	6.Exterior	9.

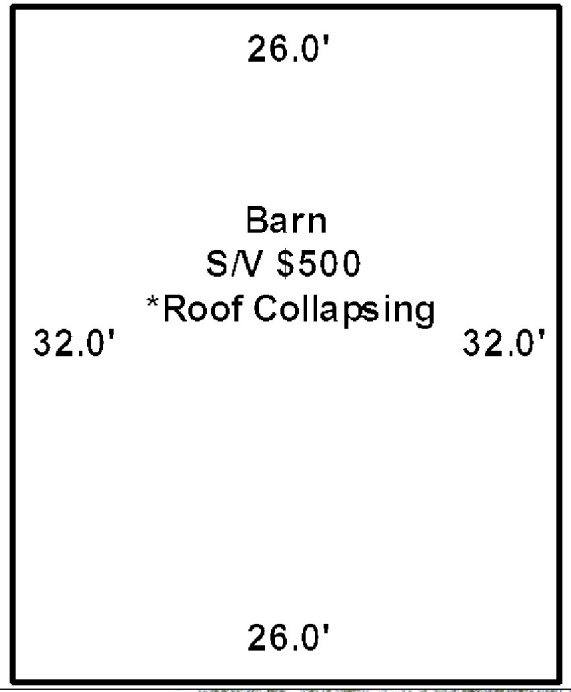

Date Inspected 5/27/2015

Additions, Outbuildings & Improvements

Type	Year	Units	Grade	Cond	Phys.	Funct.	Sound Value
67 Barn	0				%	%	500
					%	%	
					%	%	
					%	%	
					%	%	
					%	%	
					%	%	
					%	%	
					%	%	
					%	%	

1.One Story Fram
2.Two Story Fram
3.Three Story Fr
4.1 & 1/2 Story
5.1 & 3/4 Story
6.2 & 1/2 Story
21.Open Frame Por
22.Encl Frame Por
23.Frame Garage
24.Frame Shed
25.Frame Bay Wind
26.1SFr Overhang
27.Unfin Basement
28.Unfinished Att
29.Finished Attic

Map Lot 018-060-A | Account 743 | Location STATION ROAD | Card 1 Of 1 | 9/28/2018

TOWN OF EASTON
PO BOX 127
EASTON ME 04740 0127

B1989P178

Inspection Witnessed By:

X Date

No./Date	Description	Date Insp.

Notes:

Easton

Property Data

Neighborhood	**1 Resident/Agric.**
Tree Growth Year	**0**
Recertifed Date	**0**
Y Coordinate	**0**
Zone/Land Use	**11 Residential**
Secondary Zone	
Topography	**1 Level** **2 Rolling**

1.Level	4.Below St	7.
2.Rolling	5.Low	8.
3.Above St	6.Swampy	9.

Utilities **9 None**

1.Public	4.Dr Well	7.Cesspool
2.Water	5.Dug Well	8.
3.Sewer	6.Septic	9.None

Street **1 Paved**

1.Paved	4.Proposed	7.
2.Semi Imp	5.R/W	8.
3.Gravel	6.	9.None

FLOOD PLAIN	**0**
CLASS	**1**

Sale Data

Sale Date	**5/01/1987**
Price	**2,200**

Sale Type **1 Land Only**

1.Land	4.Mobile	7.
2.L & B	5.Other	8.
3.Building	6.	9.

Financing **9 Unknown**

1.Convent	4.Seller	7.
2.FHA/VA	5.Private	8.
3.Assumed	6.Cash	9.Unknown

Validity **8 Other Non Valid**

1.Valid	4.Split	7.Changes
2.Related	5.Partial	8.Other
3.Distress	6.Exempt	9.

Verified **5 Public Record**

1.Buyer	4.Agent	7.Family
2.Seller	5.Pub Rec	8.Other
3.Lender	6.MLS	9.

Assessment Record

Year	Land	Buildings	Exempt	Total
2010	1,400	0	1,400	0
2011	1,400	0	1,400	0
2012	1,400	0	1,400	0
2013	1,400	0	1,400	0
2014	1,400	0	1,400	0
2015	4,600	0	4,600	0
2016	4,600	0	4,600	0
2017	4,600	0	4,600	0
2018	4,600	0	4,600	0

Land Data

Front Foot	Type	Effective Frontage	Effective Depth	Influence Factor	Influence Code
11.Regular Lot				%	
12.Delta Triangle				%	
13.Nabla Triangle				%	
14.Rear Land				%	
15.Miscellaneous				%	
				%	
				%	
Square Foot		**Square Feet**			
16.Regular Lot				%	
17.Class I Road				%	
18.Class II Road				%	
19.Condominium				%	
20.Sound Value				%	
				%	
				%	
Fract. Acre		**Acreage/Sites**			
21.Homesite (Frac	22	0.23		100 %	0
22.Baselot (Fract				%	
23.Misc (Fract)				%	
Acres				%	
24.Homesite				%	
25.Baselot				%	
26.Secondary				%	
27.Frontage				%	
28.Rear Land (All					
31.Tillable					

Total Acreage 0.23

Influence Codes

1.Unimproved
2.Condition
3.Topography
4.Size/Shape
5.Access
6.Restricted
7.Corner Infl
8.Environment
9.Fract Share

Acres

32.Farmland Tilla
33.C R P
34.Softwood-Farm
35.Mixed Wood-Far
36.Hardwood-Farm
37.Softwood-TG
38.Mixed Wood-TG
39.Hardwood-TG
40.Wasteland
41.Gravel Pit
42.Mobile Home Si
43.Excess Indust
44.Lot Improvemen
45.Tower Site
46.Miscellaneous
47.Pavement
48.Farmland Pastu

Easton

Map Lot 018-060-A | Account 743 | Location STATION ROAD | Card 1 Of 1 | 9/28/2018

Building Style		
1.Conv.	5.Garrison	9.Gambrel
2.Ranch	6.Split	10.Saltbox
3.R Ranch	7.Contemp	11.Other
4.Cape	8.Log	12.

Dwelling Units

Other Units

Stories		
1.1	4.1.5	7.
2.2	5.1.75	8.
3.3	6.2.5	9.

Exterior Walls		
1.Wood	5.Stucco	9.Other
2.Vin/Al	6.Brick	10.
3.Compos.	7.Stone	11.
4.Asbestos	8.Concrete	12.

Roof Surface		
1.Asphalt	4.Composit	7.
2.Slate	5.Wood	8.
3.Metal	6.Other	9.

SF Masonry Trim

OPEN-3-CUSTOM

OPEN-4-CUSTOM

Year Built

Year Remodeled

Foundation		
1.Concrete	4.Wood	7.
2.C Block	5.Slab	8.
3.Br/Stone	6.Piers	9.

Basement		
1.1/4 Bmt	4.Full Bmt	7.
2.1/2 Bmt	5.None	8.
3.3/4 Bmt	6.	9.None

Bsmt Gar # Cars

Wet Basement		
1.Dry	4.	7.
2.Damp	5.	8.
3.Wet	6.	9.

SF Bsmt Living

Fin Bsmt Grade

OPEN-5-CUSTOMIZE

Heat Type **100%**		
1.HWBB/Rad	5.FWA	9.No Heat
2.HWCI	6.GravWA	10.
3.H Pump	7.Electric	11.
4.Steam	8.Fl/Wall	12.

Cool Type **0%**		
1.Refrig	4.W&C Air	7.
2.Evapor	5.	8.
3.H Pump	6.	9.None

Kitchen Style		
1.Modern	4.Obsolete	7.
2.Typical	5.	8.
3.Old Type	6.	9.None

Bath(s) Style		
1.Modern	4.Obsolete	7.
2.Typical	5.	8.
3.Old Type	6.	9.None

Rooms

Bedrooms

Full Baths

Half Baths

Addn Fixtures

Fireplaces

TRIO Software
A Division of Harris Computer Systems

Layout		
1.Typical	4.	7.
2.Inadeq	5.	8.
3.Horrid	6.	9.

Attic		
1.1/4 Fin	4.Full Fin	7.
2.1/2 Fin	5.Fl/Stair	8.
3.3/4 Fin	6.	9.None

Insulation		
1.Full	4.Minimal	7.
2.Heavy	5.Partial	8.
3.Capped	6.	9.None

Unfinished %

Grade & Factor		
1.E Grade	4.B Grade	7.
2.D Grade	5.A Grade	8.SC Grade
3.C Grade	6.AA Grade	9.Same

SQFT (Footprint)

Condition		
1.Poor	4.Avg	7.V G
2.Fair	5.Avg+	8.Exc
3.Avg-	6.Good	9.Same

Phys. % Good

Funct. % Good

Functional Code		
1.Incomp	4.Bsmt	7.
2.O-Built	5.	8.LongTerm
3.Damage	6.L-T Vaca	9.None

Econ. % Good

Economic Code		
0.None	3.No Power	7.
1.Location	4.Generate	8.
2.Encroach	9.None	9.

Entrance Code **0**		
1.Interior	4.Vacant	7.
2.Refusal	5.Estimate	8.
3.Informed	6.Reviewed	9.

Information Code **0**		
1.Owner	4.Agent	7.
2.Relative	5.Estimate	8.
3.Tenant	6.Exterior	9.

Date Inspected

Additions, Outbuildings & Improvements

Type	Year	Units	Grade	Cond	Phys.	Funct.	Sound Value
					%	%	
					%	%	
					%	%	
					%	%	
					%	%	
					%	%	
					%	%	
					%	%	
					%	%	
					%	%	

1.One Story Fram
2.Two Story Fram
3.Three Story Fr
4.1 & 1/2 Story
5.1 & 3/4 Story
6.2 & 1/2 Story
21.Open Frame Por
22.Encl Frame Por
23.Frame Garage
24.Frame Shed
25.Frame Bay Wind
26.1SFr Overhang
27.Unfin Basement
28.Unfinished Att
29.Finished Attic

Map Lot 018-060-ON | Account 747 | Location CENTER ROAD | Card 1 Of 1 | 9/28/2018

TOWN OF EASTON
PO BOX 127
EASTON ME 04740 0127

Property Data

Neighborhood **11 Comm./Ind.**

Tree Growth Year **0**

Recertifed Date **0**

Y Coordinate **0**

Zone/Land Use **11 Residential**

Secondary Zone

Topography **2 Rolling**

1.Level	4.Below St	7.
2.Rolling	5.Low	8.
3.Above St	6.Swampy	9.

Utilities **4 Drilled Well** **6 Septic System**

1.Public	4.Dr Well	7.Cesspool
2.Water	5.Dug Well	8.
3.Sewer	6.Septic	9.None

Street **1 Paved**

1.Paved	4.Proposed	7.
2.Semi Imp	5.R/W	8.
3.Gravel	6.	9.None

FLOOD PLAIN **0**

CLASS **7**

Sale Data

Sale Date

Price

Sale Type

1.Land	4.Mobile	7.
2.L & B	5.Other	8.
3.Building	6.	9.

Financing

1.Convent	4.Seller	7.
2.FHA/VA	5.Private	8.
3.Assumed	6.Cash	9.Unknown

Validity

1.Valid	4.Split	7.Changes
2.Related	5.Partial	8.Other
3.Distress	6.Exempt	9.

Verified

1.Buyer	4.Agent	7.Family
2.Seller	5.Pub Rec	8.Other
3.Lender	6.MLS	9.

Assessment Record

Year	Land	Buildings	Exempt	Total
2010	0	10,400	10,400	0
2011	0	10,400	10,400	0
2012	0	10,400	10,400	0
2013	0	10,400	10,400	0
2014	0	10,400	10,400	0
2015	0	20,200	20,200	0
2016	0	20,200	20,200	0
2017	0	20,200	20,200	0
2018	0	20,200	20,200	0

Land Data

Front Foot	Type	Effective Frontage	Effective Depth	Influence Factor	Influence Code
11.Regular Lot				%	
12.Delta Triangle				%	
13.Nabla Triangle				%	
14.Rear Land				%	
15.Miscellaneous				%	
				%	
				%	
Square Foot		**Square Feet**			
16.Regular Lot				%	
17.Class I Road				%	
18.Class II Road				%	
19.Condominium				%	
20.Sound Value				%	
				%	
				%	
Fract. Acre		**Acreage/Sites**			
21.Homesite (Frac				%	
22.Baselot (Fract				%	
23.Misc (Fract)				%	
Acres				%	
24.Homesite				%	
25.Baselot				%	
26.Secondary				%	
27.Frontage				%	
28.Rear Land (All					
31.Tillable					

Total Acreage 0.00

Influence Codes

1.Unimproved
2.Condition
3.Topography
4.Size/Shape
5.Access
6.Restricted
7.Corner Infl
8.Environment
9.Fract Share
Acres
32.Farmland Tilla
33.C R P
34.Softwood-Farm
35.Mixed Wood-Far
36.Hardwood-Farm
37.Softwood-TG
38.Mixed Wood-TG
39.Hardwood-TG
40.Wasteland
41.Gravel Pit
42.Mobile Home Si
43.Excess Indust
44.Lot Improvemen
45.Tower Site
46.Miscellaneous
47.Pavement
48.Farmland Pastu

Inspection Witnessed By:

X Date

No./Date	Description	Date Insp.

Notes:

Easton

Easton

Map Lot 018-060-ON | Account 747 | Location CENTER ROAD | Card 1 Of 1 | 9/28/2018

Building Style		
1.Conv.	5.Garrison	9.Gambrel
2.Ranch	6.Split	10.Saltbox
3.R Ranch	7.Contemp	11.Other
4.Cape	8.Log	12.

Dwelling Units

Other Units

Stories		
1.1	4.1.5	7.
2.2	5.1.75	8.
3.3	6.2.5	9.

Exterior Walls		
1.Wood	5.Stucco	9.Other
2.Vin/Al	6.Brick	10.
3.Compos.	7.Stone	11.
4.Asbestos	8.Concrete	12.

Roof Surface		
1.Asphalt	4.Composit	7.
2.Slate	5.Wood	8.
3.Metal	6.Other	9.

SF Masonry Trim

OPEN-3-CUSTOM

OPEN-4-CUSTOM

Year Built

Year Remodeled

Foundation		
1.Concrete	4.Wood	7.
2.C Block	5.Slab	8.
3.Br/Stone	6.Piers	9.

Basement		
1.1/4 Bmt	4.Full Bmt	7.
2.1/2 Bmt	5.None	8.
3.3/4 Bmt	6.	9.None

Bsmt Gar # Cars

Wet Basement		
1.Dry	4.	7.
2.Damp	5.	8.
3.Wet	6.	9.

SF Bsmt Living

Fin Bsmt Grade

OPEN-5-CUSTOMIZE

Heat Type **100%**		
1.HWBB/Rad	5.FWA	9.No Heat
2.HWCI	6.GravWA	10.
3.H Pump	7.Electric	11.
4.Steam	8.Fl/Wall	12.

Cool Type **0%**		
1.Refrig	4.W&C Air	7.
2.Evapor	5.	8.
3.H Pump	6.	9.None

Kitchen Style		
1.Modern	4.Obsolete	7.
2.Typical	5.	8.
3.Old Type	6.	9.None

Bath(s) Style		
1.Modern	4.Obsolete	7.
2.Typical	5.	8.
3.Old Type	6.	9.None

Rooms

Bedrooms

Full Baths

Half Baths

Addn Fixtures

Fireplaces

TRIO Software
A Division of Harris Computer Systems

Layout		
1.Typical	4.	7.
2.Inadeq	5.	8.
3.Horrid	6.	9.

Attic		
1.1/4 Fin	4.Full Fin	7.
2.1/2 Fin	5.Fl/Stair	8.
3.3/4 Fin	6.	9.None

Insulation		
1.Full	4.Minimal	7.
2.Heavy	5.Partial	8.
3.Capped	6.	9.None

Unfinished %

Grade & Factor		
1.E Grade	4.B Grade	7.
2.D Grade	5.A Grade	8.SC Grade
3.C Grade	6.AA Grade	9.Same

SQFT (Footprint)

Condition		
1.Poor	4.Avg	7.V G
2.Fair	5.Avg+	8.Exc
3.Avg-	6.Good	9.Same

Phys. % Good

Funct. % Good

Functional Code		
1.Incomp	4.Bsmt	7.
2.O-Built	5.	8.LongTerm
3.Damage	6.L-T Vaca	9.None

Econ. % Good

Economic Code		
0.None	3.No Power	7.
1.Location	4.Generate	8.
2.Encroach	9.None	9.

Entrance Code **5 Estimated**		
1.Interior	4.Vacant	7.
2.Refusal	5.Estimate	8.
3.Informed	6.Reviewed	9.

Information Code **6 Exterior**		
1.Owner	4.Agent	7.
2.Relative	5.Estimate	8.
3.Tenant	6.Exterior	9.

Date Inspected 5/27/2015

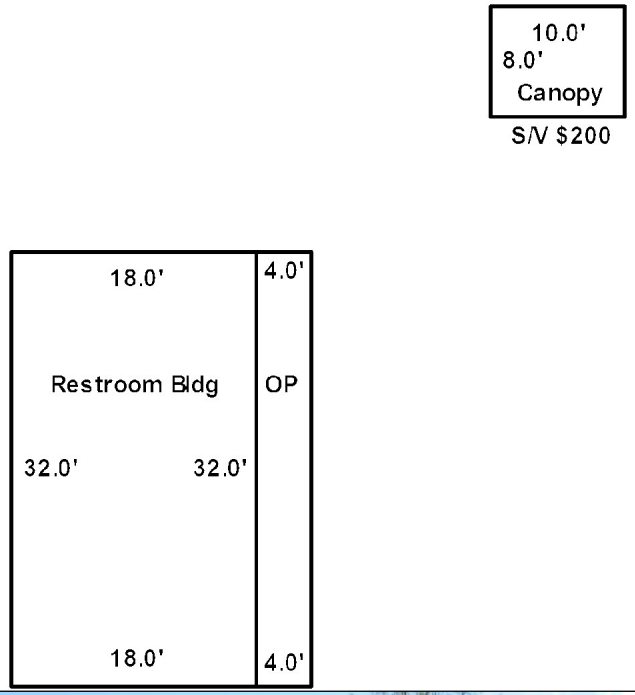

Additions, Outbuildings & Improvements

Type	Year	Units	Grade	Cond	Phys.	Funct.	Sound Value
345 Rest Room Bldg.	1987	576	3 100	4	0 %	100 %	
21 Open Frame	1987	128	3 100	4	0 %	100 %	
61 Canopy	0				%	%	200
					%	%	
					%	%	
					%	%	
					%	%	
					%	%	
					%	%	
					%	%	

1.One Story Fram
2.Two Story Fram
3.Three Story Fr
4.1 & 1/2 Story
5.1 & 3/4 Story
6.2 & 1/2 Story
21.Open Frame Por
22.Encl Frame Por
23.Frame Garage
24.Frame Shed
25.Frame Bay Wind
26.1SFr Overhang
27.Unfin Basement
28.Unfinished Att
29.Finished Attic

Map Lot 018-061 Account 784 Location 13 STATION ROAD Card 1 Of 1 9/28/2018

MARQUIS, KEVIN D
MARQUIS, CYNTHIA B
PO BOX 44
EASTON ME 04740

B5264P226

Previous Owner
MARQUIS, KEVIN & CYNTHIA JT
PO BOX 44

EASTON ME 04740
Sale Date: 11/04/2014

Previous Owner
TWEEDIE, JERRY R
TWEEDIE, ALAN L
5 ALFRED COURT
HOULTON ME 04730
Sale Date: 12/27/2013

Inspection Witnessed By:

X Date

No./Date	Description	Date Insp.

Notes:

Barn in exceptionally poor shape -50% functional (delapidation) -20% attached = Net -70%
House has floors buckling/settlement

Easton

Property Data

Neighborhood	**1 Resident/Agric.**
Tree Growth Year	**0**
Recertifed Date	**0**
Y Coordinate	**0**
Zone/Land Use	**11 Residential**
Secondary Zone	
Topography	**1 Level** **2 Rolling**

1.Level	4.Below St	7.
2.Rolling	5.Low	8.
3.Above St	6.Swampy	9.

Utilities **4 Drilled Well** **6 Septic System**

1.Public	4.Dr Well	7.Cesspool
2.Water	5.Dug Well	8.
3.Sewer	6.Septic	9.None

Street **1 Paved**

1.Paved	4.Proposed	7.
2.Semi Imp	5.R/W	8.
3.Gravel	6.	9.None

FLOOD PLAIN	**0**
CLASS	**1**

Sale Data

Sale Date	**11/04/2014**
Price	**22,200**
Sale Type	**2 Land & Buildings**

1.Land	4.Mobile	7.
2.L & B	5.Other	8.
3.Building	6.	9.

Financing **9 Unknown**

1.Convent	4.Seller	7.
2.FHA/VA	5.Private	8.
3.Assumed	6.Cash	9.Unknown

Validity **2 Related Parties**

1.Valid	4.Split	7.Changes
2.Related	5.Partial	8.Other
3.Distress	6.Exempt	9.

Verified **5 Public Record**

1.Buyer	4.Agent	7.Family
2.Seller	5.Pub Rec	8.Other
3.Lender	6.MLS	9.

Assessment Record

Year	Land	Buildings	Exempt	Total
2010	5,000	32,900	0	37,900
2011	5,000	32,900	0	37,900
2012	5,000	32,900	0	37,900
2013	5,000	32,900	0	37,900
2014	5,000	32,900	0	37,900
2015	12,300	23,000	0	35,300
2016	12,300	23,000	0	35,300
2017	12,300	32,400	0	44,700
2018	12,300	32,400	0	44,700

Land Data

Front Foot	Type	Effective Frontage	Effective Depth	Influence Factor	Influence Code
11.Regular Lot				%	
12.Delta Triangle				%	
13.Nabla Triangle				%	
14.Rear Land				%	
15.Miscellaneous				%	
				%	
				%	
Square Foot		**Square Feet**			
16.Regular Lot				%	
17.Class I Road				%	
18.Class II Road				%	
19.Condominium				%	
20.Sound Value				%	
				%	
				%	
Fract. Acre		**Acreage/Sites**			
21.Homesite (Frac	21	0.25		100 %	0
22.Baselot (Fract	44	1.00		100 %	0
23.Misc (Fract)				%	
Acres				%	
24.Homesite				%	
25.Baselot				%	
26.Secondary				%	
27.Frontage				%	
28.Rear Land (All					
31.Tillable					

Total Acreage 0.25

Influence Codes

1.Unimproved
2.Condition
3.Topography
4.Size/Shape
5.Access
6.Restricted
7.Corner Infl
8.Environment
9.Fract Share

Acres

32.Farmland Tilla
33.C R P
34.Softwood-Farm
35.Mixed Wood-Far
36.Hardwood-Farm
37.Softwood-TG
38.Mixed Wood-TG
39.Hardwood-TG
40.Wasteland
41.Gravel Pit
42.Mobile Home Si
43.Excess Indust
44.Lot Improvemen
45.Tower Site
46.Miscellaneous
47.Pavement
48.Farmland Pastu

Easton

Map Lot 018-061 | Account 784 | Location 13 STATION ROAD | Card 1 Of 1 | 9/28/2018

Building Style	**4 Cape Cod**		
1.Conv.	5.Garrison	9.Gambrel	
2.Ranch	6.Split	10.Saltbox	
3.R Ranch	7.Contemp	11.Other	
4.Cape	8.Log	12.	
Dwelling Units	**1**		
Other Units	**0**		
Stories	**4 One & 1/2 Story**		
1.1	4.1.5	7.	
2.2	5.1.75	8.	
3.3	6.2.5	9.	
Exterior Walls	**1 Wood Siding**		
1.Wood	5.Stucco	9.Other	
2.Vin/Al	6.Brick	10.	
3.Compos.	7.Stone	11.	
4.Asbestos	8.Concrete	12.	
Roof Surface	**1 Asphalt Shingles**		
1.Asphalt	4.Composit	7.	
2.Slate	5.Wood	8.	
3.Metal	6.Other	9.	
SF Masonry Trim	**0**		
OPEN-3-CUSTOM	**0**		
OPEN-4-CUSTOM	**0**		
Year Built	**1920**		
Year Remodeled	**0**		
Foundation	**3 Brick &/or Stone**		
1.Concrete	4.Wood	7.	
2.C Block	5.Slab	8.	
3.Br/Stone	6.Piers	9.	
Basement	**2 1/2 Basement**		
1.1/4 Bmt	4.Full Bmt	7.	
2.1/2 Bmt	5.None	8.	
3.3/4 Bmt	6.	9.None	
Bsmt Gar # Cars	**0**		
Wet Basement	**2 Damp Basement**		
1.Dry	4.	7.	
2.Damp	5.	8.	
3.Wet	6.	9.	

SF Bsmt Living	**0**		
Fin Bsmt Grade	**0 0**		
OPEN-5-CUSTOMIZE	**0**		
Heat Type	**100%**	**1 Hot Water BB/Radiant**	
1.HWBB/Rad	5.FWA	9.No Heat	
2.HWCI	6.GravWA	10.	
3.H Pump	7.Electric	11.	
4.Steam	8.Fl/Wall	12.	
Cool Type	**0%**	**9 None**	
1.Refrig	4.W&C Air	7.	
2.Evapor	5.	8.	
3.H Pump	6.	9.None	
Kitchen Style	**2 Typical**		
1.Modern	4.Obsolete	7.	
2.Typical	5.	8.	
3.Old Type	6.	9.None	
Bath(s) Style	**2 Typical Bath(s)**		
1.Modern	4.Obsolete	7.	
2.Typical	5.	8.	
3.Old Type	6.	9.None	
# Rooms	**6**		
# Bedrooms	**3**		
# Full Baths	**1**		
# Half Baths	**0**		
# Addn Fixtures	**0**		
# Fireplaces	**0**		

TRIO Software
A Division of Harris Computer Systems

Layout	**1 Typical**		
1.Typical	4.	7.	
2.Inadeq	5.	8.	
3.Horrid	6.	9.	
Attic	**9 None**		
1.1/4 Fin	4.Full Fin	7.	
2.1/2 Fin	5.Fl/Stair	8.	
3.3/4 Fin	6.	9.None	
Insulation	**4 Minimal**		
1.Full	4.Minimal	7.	
2.Heavy	5.Partial	8.	
3.Capped	6.	9.None	
Unfinished %	**0%**		
Grade & Factor	**2 Fair 110%**		
1.E Grade	4.B Grade	7.	
2.D Grade	5.A Grade	8.SC Grade	
3.C Grade	6.AA Grade	9.Same	
SQFT (Footprint)	**616**		
Condition	**2 Fair**		
1.Poor	4.Avg	7.V G	
2.Fair	5.Avg+	8.Exc	
3.Avg-	6.Good	9.Same	
Phys. % Good	**0%**		
Funct. % Good	**75%**		
Functional Code	**3 Damage**		
1.Incomp	4.Bsmt	7.	
2.O-Built	5.	8.LongTerm	
3.Damage	6.L-T Vaca	9.None	
Econ. % Good	**100%**		
Economic Code	**None**		
0.None	3.No Power	7.	
1.Location	4.Generate	8.	
2.Encroach	9.None	9.	
Entrance Code	**5 Estimated**		
1.Interior	4.Vacant	7.	
2.Refusal	5.Estimate	8.	
3.Informed	6.Reviewed	9.	
Information Code	**6 Exterior**		
1.Owner	4.Agent	7.	
2.Relative	5.Estimate	8.	
3.Tenant	6.Exterior	9.	

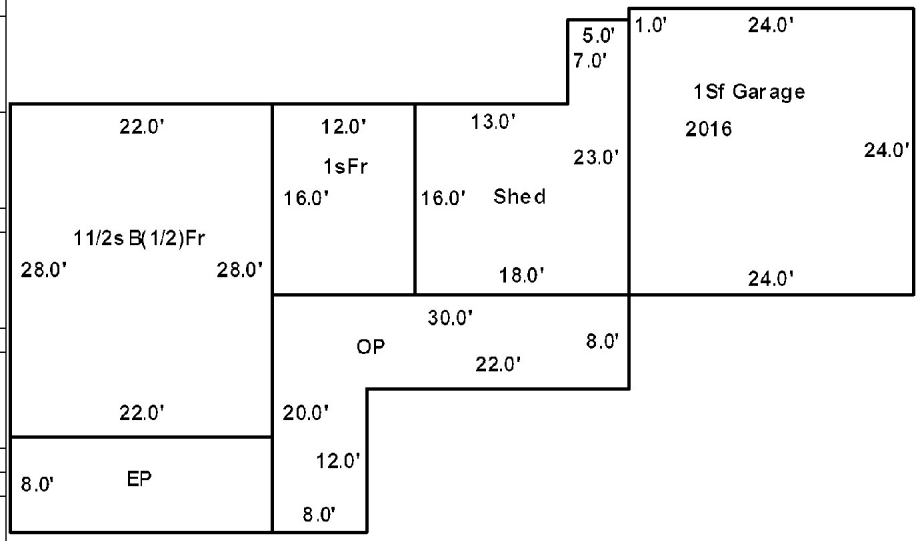

Date Inspected 2/10/2015

Additions, Outbuildings & Improvements

Type	Year	Units	Grade	Cond	Phys.	Funct.	Sound Value
1 One Story Frame	1920	192	9 100	9	0 %	100 %	
24 Frame Shed	1920	323	9 100	9	0 %	80 %	
23 Frame Garage	2016	576	3 100	4	0 %	100 %	
22 Encl Frame Porch	1920	176	9 100	9	0 %	100 %	
21 Open Frame	1920	336	9 100	9	0 %	100 %	
					%	%	
					%	%	
					%	%	
					%	%	
					%	%	

1.One Story Fram
2.Two Story Fram
3.Three Story Fr
4.1 & 1/2 Story
5.1 & 3/4 Story
6.2 & 1/2 Story
21.Open Frame Por
22.Encl Frame Por
23.Frame Garage
24.Frame Shed
25.Frame Bay Wind
26.1SFr Overhang
27.Unfin Basement
28.Unfinished Att
29.Finished Attic

Map Lot 018-062 Account 460 Location 11 STATION ROAD Card 1 Of 1 9/28/2018

LATOUR, DENNIS
LATOUR, MARTA
PO BOX 545
EASTON ME 04740

B2175P329

Property Data

Neighborhood	**1 Resident/Agric.**
Tree Growth Year	**0**
Recertifed Date	**0**
Y Coordinate	**0**
Zone/Land Use	**11 Residential**
Secondary Zone	
Topography	**1 Level** **2 Rolling**

1.Level	4.Below St	7.
2.Rolling	5.Low	8.
3.Above St	6.Swampy	9.

Utilities	**4 Drilled Well**	**6 Septic System**

1.Public	4.Dr Well	7.Cesspool
2.Water	5.Dug Well	8.
3.Sewer	6.Septic	9.None

Street	**1 Paved**

1.Paved	4.Proposed	7.
2.Semi Imp	5.R/W	8.
3.Gravel	6.	9.None

FLOOD PLAIN	**0**
CLASS	**1**

Sale Data

Sale Date	**5/01/1989**
Price	**24,500**
Sale Type	**2 Land & Buildings**

1.Land	4.Mobile	7.
2.L & B	5.Other	8.
3.Building	6.	9.

Financing	**4 Seller Financed**

1.Convent	4.Seller	7.
2.FHA/VA	5.Private	8.
3.Assumed	6.Cash	9.Unknown

Validity	**1 Arms Length Sale**

1.Valid	4.Split	7.Changes
2.Related	5.Partial	8.Other
3.Distress	6.Exempt	9.

Verified	**9 .....**

1.Buyer	4.Agent	7.Family
2.Seller	5.Pub Rec	8.Other
3.Lender	6.MLS	9.

Assessment Record

Year	Land	Buildings	Exempt	Total
2010	5,200	24,800	6,050	23,950
2011	5,200	24,700	6,050	23,850
2012	5,200	24,700	5,940	23,960
2013	5,200	24,600	6,160	23,640
2014	5,200	24,500	6,160	23,540
2015	12,800	74,900	10,000	77,700
2016	12,800	74,900	0	87,700
2017	12,800	74,900	0	87,700
2018	12,800	74,900	20,000	67,700

Land Data

Front Foot	Type	Effective Frontage	Effective Depth	Influence Factor	Influence Code
11.Regular Lot				%	
12.Delta Triangle				%	
13.Nabla Triangle				%	
14.Rear Land				%	
15.Miscellaneous				%	
				%	
				%	
Square Foot		**Square Feet**			
16.Regular Lot				%	
17.Class I Road				%	
18.Class II Road				%	
19.Condominium				%	
20.Sound Value				%	
				%	
				%	
Fract. Acre		**Acreage/Sites**			
21.Homesite (Frac	21	0.39		90 %	6
22.Baselot (Fract	44	1.00		100 %	0
23.Misc (Fract)				%	
Acres				%	
24.Homesite				%	
25.Baselot				%	
26.Secondary				%	
27.Frontage				%	
28.Rear Land (All				%	
31.Tillable					

Total Acreage 0.39

Influence Codes

1.Unimproved
2.Condition
3.Topography
4.Size/Shape
5.Access
6.Restricted
7.Corner Infl
8.Environment
9.Fract Share

Acres

32.Farmland Tilla
33.C R P
34.Softwood-Farm
35.Mixed Wood-Far
36.Hardwood-Farm
37.Softwood-TG
38.Mixed Wood-TG
39.Hardwood-TG
40.Wasteland
41.Gravel Pit
42.Mobile Home Si
43.Excess Indust
44.Lot Improvemen
45.Tower Site
46.Miscellaneous
47.Pavement
48.Farmland Pastu

Inspection Witnessed By:

X Date

No./Date	Description	Date Insp.

Notes:

*Easement across rear of property -10%

Easton

Easton

Map Lot 018-062 | Account 460 | Location 11 STATION ROAD | Card 1 Of 1 | 9/28/2018

Building Style	**1 Conventional**		
1.Conv.	5.Garrison	9.Gambrel	
2.Ranch	6.Split	10.Saltbox	
3.R Ranch	7.Contemp	11.Other	
4.Cape	8.Log	12.	
Dwelling Units	**1**		
Other Units	**0**		
Stories	**5 One & 3/4 Story**		
1.1	4.1.5	7.	
2.2	5.1.75	8.	
3.3	6.2.5	9.	
Exterior Walls	**2 Vinyl/Aluminum**		
1.Wood	5.Stucco	9.Other	
2.Vin/Al	6.Brick	10.	
3.Compos.	7.Stone	11.	
4.Asbestos	8.Concrete	12.	
Roof Surface	**1 Asphalt Shingles**		
1.Asphalt	4.Composit	7.	
2.Slate	5.Wood	8.	
3.Metal	6.Other	9.	
SF Masonry Trim	**0**		
OPEN-3-CUSTOM	**0**		
OPEN-4-CUSTOM	**0**		
Year Built	**1900**		
Year Remodeled	**2005**		
Foundation	**1 Concrete**		
1.Concrete	4.Wood	7.	
2.C Block	5.Slab	8.	
3.Br/Stone	6.Piers	9.	
Basement	**3 3/4 Basement**		
1.1/4 Bmt	4.Full Bmt	7.	
2.1/2 Bmt	5.None	8.	
3.3/4 Bmt	6.	9.None	
Bsmt Gar # Cars	**0**		
Wet Basement	**2 Damp Basement**		
1.Dry	4.	7.	
2.Damp	5.	8.	
3.Wet	6.	9.	

SF Bsmt Living	**0**		
Fin Bsmt Grade	**0 0**		
OPEN-5-CUSTOMIZE	**0**		
Heat Type	**100%**	**1 Hot Water BB/Radiant**	
1.HWBB/Rad	5.FWA	9.No Heat	
2.HWCI	6.GravWA	10.	
3.H Pump	7.Electric	11.	
4.Steam	8.Fl/Wall	12.	
Cool Type	**0%**	**9 None**	
1.Refrig	4.W&C Air	7.	
2.Evapor	5.	8.	
3.H Pump	6.	9.None	
Kitchen Style	**2 Typical**		
1.Modern	4.Obsolete	7.	
2.Typical	5.	8.	
3.Old Type	6.	9.None	
Bath(s) Style	**2 Typical Bath(s)**		
1.Modern	4.Obsolete	7.	
2.Typical	5.	8.	
3.Old Type	6.	9.None	
# Rooms	**6**		
# Bedrooms	**3**		
# Full Baths	**1**		
# Half Baths	**0**		
# Addn Fixtures	**0**		
# Fireplaces	**0**		

TRIO Software
A Division of Harris Computer Systems

Layout	**1 Typical**		
1.Typical	4.	7.	
2.Inadeq	5.	8.	
3.Horrid	6.	9.	
Attic	**9 None**		
1.1/4 Fin	4.Full Fin	7.	
2.1/2 Fin	5.Fl/Stair	8.	
3.3/4 Fin	6.	9.None	
Insulation	**5 Partial**		
1.Full	4.Minimal	7.	
2.Heavy	5.Partial	8.	
3.Capped	6.	9.None	
Unfinished %	**0%**		
Grade & Factor	**2 Fair 110%**		
1.E Grade	4.B Grade	7.	
2.D Grade	5.A Grade	8.SC Grade	
3.C Grade	6.AA Grade	9.Same	
SQFT (Footprint)	**480**		
Condition	**3 Below Average**		
1.Poor	4.Avg	7.V G	
2.Fair	5.Avg+	8.Exc	
3.Avg-	6.Good	9.Same	
Phys. % Good	**0%**		
Funct. % Good	**100%**		
Functional Code	**9 None**		
1.Incomp	4.Bsmt	7.	
2.O-Built	5.	8.LongTerm	
3.Damage	6.L-T Vaca	9.None	
Econ. % Good	**100%**		
Economic Code	**None**		
0.None	3.No Power	7.	
1.Location	4.Generate	8.	
2.Encroach	9.None	9.	
Entrance Code	**5 Estimated**		
1.Interior	4.Vacant	7.	
2.Refusal	5.Estimate	8.	
3.Informed	6.Reviewed	9.	
Information Code	**6 Exterior**		
1.Owner	4.Agent	7.	
2.Relative	5.Estimate	8.	
3.Tenant	6.Exterior	9.	

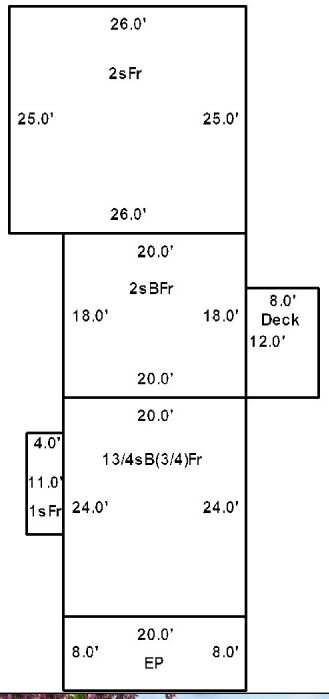

Date Inspected 5/27/2015

Additions, Outbuildings & Improvements

Type	Year	Units	Grade	Cond	Phys.	Funct.	Sound Value
1 One Story Frame	0	44	0 0	0	0 %	0 %	
2 Two Story Frame	2005	360	9 100	4	0 %	75 %	
27 Unfin Basement	2005	360	9 100	4	0 %	100 %	
2 Two Story Frame	2005	650	9 100	4	0 %	75 %	
22 Encl Frame Porch	0	160	0 0	0	0 %	0 %	
68 Wood Deck	2005	96	9 100	4	0 %	100 %	
					%	%	
					%	%	
					%	%	
					%	%	

1.One Story Fram
2.Two Story Fram
3.Three Story Fr
4.1 & 1/2 Story
5.1 & 3/4 Story
6.2 & 1/2 Story
21.Open Frame Por
22.Encl Frame Por
23.Frame Garage
24.Frame Shed
25.Frame Bay Wind
26.1SFr Overhang
27.Unfin Basement
28.Unfinished Att
29.Finished Attic

Map Lot 018-063 Account 427 Location 7 STATION ROAD Card 1 Of 1 9/28/2018

KISER, WAYNE L
PO BOX 62
EASTON ME 04740

B2970P334

Previous Owner
KISER, WAYNE L & TERRY L
CLARK, SHERRY D
PO BOX 62
EASTON ME 04740
Sale Date: 2/15/2016

Inspection Witnessed By:

X Date

No./Date	Description	Date Insp.

Notes:
*Easements across property -10%

Easton

Property Data

Neighborhood **1 Resident/Agric.**

Tree Growth Year **0**

Recertifed Date **0**

Y Coordinate **0**

Zone/Land Use **11 Residential**

Secondary Zone

Topography **1 Level** **2 Rolling**

1.Level 4.Below St 7.
2.Rolling 5.Low 8.
3.Above St 6.Swampy 9.

Utilities **4 Drilled Well** **6 Septic System**

1.Public 4.Dr Well 7.Cesspool
2.Water 5.Dug Well 8.
3.Sewer 6.Septic 9.None

Street **1 Paved**

1.Paved 4.Proposed 7.
2.Semi Imp 5.R/W 8.
3.Gravel 6. 9.None

FLOOD PLAIN **0**

CLASS **1**

Sale Data

Sale Date **2/15/2016**

Price **25,964**

Sale Type **2 Land & Buildings**

1.Land 4.Mobile 7.
2.L & B 5.Other 8.
3.Building 6. 9.

Financing **9 Unknown**

1.Convent 4.Seller 7.
2.FHA/VA 5.Private 8.
3.Assumed 6.Cash 9.Unknown

Validity **2 Related Parties**

1.Valid 4.Split 7.Changes
2.Related 5.Partial 8.Other
3.Distress 6.Exempt 9.

Verified **5 Public Record**

1.Buyer 4.Agent 7.Family
2.Seller 5.Pub Rec 8.Other
3.Lender 6.MLS 9.

Assessment Record

Year	Land	Buildings	Exempt	Total
2010	4,900	42,200	6,050	41,050
2011	4,900	42,200	6,050	41,050
2012	4,900	42,200	5,940	41,160
2013	4,900	42,200	6,160	40,940
2014	4,900	42,200	6,160	40,940
2015	11,800	66,100	10,000	67,900
2016	11,800	66,100	0	77,900
2017	11,800	66,100	0	77,900
2018	11,800	66,100	0	77,900

Land Data

Front Foot

11.Regular Lot
12.Delta Triangle
13.Nabla Triangle
14.Rear Land
15.Miscellaneous

Square Foot

16.Regular Lot
17.Class I Road
18.Class II Road
19.Condominium
20.Sound Value

Fract. Acre

21.Homesite (Frac
22.Baselot (Fract
23.Misc (Fract)
Acres
24.Homesite
25.Baselot
26.Secondary
27.Frontage
28.Rear Land (All
31.Tillable

Type	Effective Frontage	Effective Depth	Influence Factor	Influence Code
			%	
			%	
			%	
			%	
			%	
			%	
			%	
	Square Feet			
			%	
			%	
			%	
			%	
			%	
			%	
			%	
	Acreage/Sites			
21	0.25		90 %	6
44	1.00		100 %	0
			%	
			%	
			%	
			%	
			%	

Total Acreage 0.25

Influence Codes

1.Unimproved
2.Condition
3.Topography
4.Size/Shape
5.Access
6.Restricted
7.Corner Infl
8.Environment
9.Fract Share
Acres
32.Farmland Tilla
33.C R P
34.Softwood-Farm
35.Mixed Wood-Far
36.Hardwood-Farm
37.Softwood-TG
38.Mixed Wood-TG
39.Hardwood-TG
40.Wasteland
41.Gravel Pit
42.Mobile Home Si
43.Excess Indust
44.Lot Improvemen
45.Tower Site
46.Miscellaneous
47.Pavement
48.Farmland Pastu

Easton

Map Lot 018-063 | Account 427 | Location 7 STATION ROAD | Card 1 Of 1 | 9/28/2018

Building Style	**1 Conventional**		
1.Conv.	5.Garrison	9.Gambrel	
2.Ranch	6.Split	10.Saltbox	
3.R Ranch	7.Contemp	11.Other	
4.Cape	8.Log	12.	
Dwelling Units	**1**		
Other Units	**0**		
Stories	**5 One & 3/4 Story**		
1.1	4.1.5	7.	
2.2	5.1.75	8.	
3.3	6.2.5	9.	
Exterior Walls	**2 Vinyl/Aluminum**		
1.Wood	5.Stucco	9.Other	
2.Vin/Al	6.Brick	10.	
3.Compos.	7.Stone	11.	
4.Asbestos	8.Concrete	12.	
Roof Surface	**1 Asphalt Shingles**		
1.Asphalt	4.Composit	7.	
2.Slate	5.Wood	8.	
3.Metal	6.Other	9.	
SF Masonry Trim	**0**		
OPEN-3-CUSTOM	**0**		
OPEN-4-CUSTOM	**0**		
Year Built	**1880**		
Year Remodeled	**0**		
Foundation	**3 Brick &/or Stone**		
1.Concrete	4.Wood	7.	
2.C Block	5.Slab	8.	
3.Br/Stone	6.Piers	9.	
Basement	**4 Full Basement**		
1.1/4 Bmt	4.Full Bmt	7.	
2.1/2 Bmt	5.None	8.	
3.3/4 Bmt	6.	9.None	
Bsmt Gar # Cars	**0**		
Wet Basement	**3 Wet Basement**		
1.Dry	4.	7.	
2.Damp	5.	8.	
3.Wet	6.	9.	

SF Bsmt Living	**0**		
Fin Bsmt Grade	**0 0**		
OPEN-5-CUSTOMIZE	**0**		
Heat Type	**100%**	**4 Steam**	
1.HWBB/Rad	5.FWA	9.No Heat	
2.HWCI	6.GravWA	10.	
3.H Pump	7.Electric	11.	
4.Steam	8.Fl/Wall	12.	
Cool Type	**0%**	**9 None**	
1.Refrig	4.W&C Air	7.	
2.Evapor	5.	8.	
3.H Pump	6.	9.None	
Kitchen Style	**2 Typical**		
1.Modern	4.Obsolete	7.	
2.Typical	5.	8.	
3.Old Type	6.	9.None	
Bath(s) Style	**2 Typical Bath(s)**		
1.Modern	4.Obsolete	7.	
2.Typical	5.	8.	
3.Old Type	6.	9.None	
# Rooms	**8**		
# Bedrooms	**4**		
# Full Baths	**2**		
# Half Baths	**0**		
# Addn Fixtures	**0**		
# Fireplaces	**0**		

TRIO Software
A Division of Harris Computer Systems

Layout	**1 Typical**		
1.Typical	4.	7.	
2.Inadeq	5.	8.	
3.Horrid	6.	9.	
Attic	**9 None**		
1.1/4 Fin	4.Full Fin	7.	
2.1/2 Fin	5.Fl/Stair	8.	
3.3/4 Fin	6.	9.None	
Insulation	**5 Partial**		
1.Full	4.Minimal	7.	
2.Heavy	5.Partial	8.	
3.Capped	6.	9.None	
Unfinished %	**0%**		
Grade & Factor	**3 Average 100%**		
1.E Grade	4.B Grade	7.	
2.D Grade	5.A Grade	8.SC Grade	
3.C Grade	6.AA Grade	9.Same	
SQFT (Footprint)	**568**		
Condition	**5 Above Average**		
1.Poor	4.Avg	7.V G	
2.Fair	5.Avg+	8.Exc	
3.Avg-	6.Good	9.Same	
Phys. % Good	**0%**		
Funct. % Good	**100%**		
Functional Code	**9 None**		
1.Incomp	4.Bsmt	7.	
2.O-Built	5.	8.LongTerm	
3.Damage	6.L-T Vaca	9.None	
Econ. % Good	**100%**		
Economic Code	**None**		
0.None	3.No Power	7.	
1.Location	4.Generate	8.	
2.Encroach	9.None	9.	
Entrance Code	**5 Estimated**		
1.Interior	4.Vacant	7.	
2.Refusal	5.Estimate	8.	
3.Informed	6.Reviewed	9.	
Information Code	**6 Exterior**		
1.Owner	4.Agent	7.	
2.Relative	5.Estimate	8.	
3.Tenant	6.Exterior	9.	

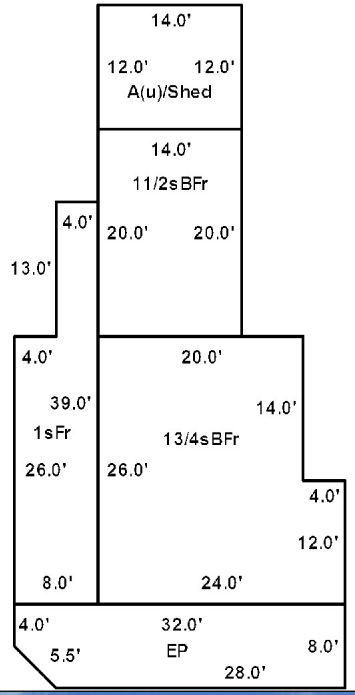

Date Inspected 5/27/2015

Additions, Outbuildings & Improvements

Type	Year	Units	Grade	Cond	Phys.	Funct.	Sound Value
4 1 & 1/2 Story Fr	0	280	0 0	0	0 %	0 %	
27 Unfin Basement	0	280	0 0	0	0 %	0 %	
1 One Story Frame	0	260	0 0	0	0 %	0 %	
22 Encl Frame Porch	0	248	0 0	0	0 %	0 %	
24 Frame Shed	0	168	0 0	0	0 %	80 %	
28 Unfinished Attic	0	168	0 0	0	0 %	80 %	
					%	%	
					%	%	
					%	%	
					%	%	

1.One Story Fram
2.Two Story Fram
3.Three Story Fr
4.1 & 1/2 Story
5.1 & 3/4 Story
6.2 & 1/2 Story
21.Open Frame Por
22.Encl Frame Por
23.Frame Garage
24.Frame Shed
25.Frame Bay Wind
26.1SFr Overhang
27.Unfin Basement
28.Unfinished Att
29.Finished Attic

Map Lot 018-065 Account 745 Location CENTER ROAD Card 1 Of 1 9/28/2018

TOWN OF EASTON
PO BOX 127
EASTON ME 04740 0127

Property Data

Neighborhood **11 Comm./Ind.**

Tree Growth Year **0**

Recertifed Date **0**

Y Coordinate **0**

Zone/Land Use **21 Commercial**

Secondary Zone

Topography **2 Rolling**

1.Level	4.Below St	7.
2.Rolling	5.Low	8.
3.Above St	6.Swampy	9.

Utilities **4 Drilled Well** **6 Septic System**

1.Public	4.Dr Well	7.Cesspool
2.Water	5.Dug Well	8.
3.Sewer	6.Septic	9.None

Street **1 Paved**

1.Paved	4.Proposed	7.
2.Semi Imp	5.R/W	8.
3.Gravel	6.	9.None

FLOOD PLAIN **0**

CLASS **7**

Sale Data

Sale Date

Price

Sale Type

1.Land	4.Mobile	7.
2.L & B	5.Other	8.
3.Building	6.	9.

Financing

1.Convent	4.Seller	7.
2.FHA/VA	5.Private	8.
3.Assumed	6.Cash	9.Unknown

Validity

1.Valid	4.Split	7.Changes
2.Related	5.Partial	8.Other
3.Distress	6.Exempt	9.

Verified

1.Buyer	4.Agent	7.Family
2.Seller	5.Pub Rec	8.Other
3.Lender	6.MLS	9.

Assessment Record

Year	Land	Buildings	Exempt	Total
2010	12,200	110,100	122,300	0
2011	12,200	110,100	122,300	0
2012	12,200	110,100	122,300	0
2013	12,200	110,100	122,300	0
2014	12,200	110,100	122,300	0
2015	59,000	276,400	335,400	0
2016	59,000	276,400	335,400	0
2017	59,000	276,400	335,400	0
2018	59,000	276,400	335,400	0

Land Data

Front Foot	Type	Effective Frontage	Effective Depth	Influence Factor	Influence Code
11.Regular Lot				%	
12.Delta Triangle				%	
13.Nabla Triangle				%	
14.Rear Land				%	
15.Miscellaneous				%	
				%	
				%	
Square Foot		**Square Feet**			
16.Regular Lot	47	14,000		100 %	0
17.Class I Road				%	
18.Class II Road				%	
19.Condominium				%	
20.Sound Value				%	
				%	
				%	
Fract. Acre		**Acreage/Sites**			
21.Homesite (Frac	21	0.75		200 %	8
22.Baselot (Fract	44	1.00		100 %	0
23.Misc (Fract)				%	
Acres				%	
24.Homesite				%	
25.Baselot				%	
26.Secondary				%	
27.Frontage				%	
28.Rear Land (All				%	
31.Tillable					

Total Acreage 0.75

Influence Codes

1.Unimproved
2.Condition
3.Topography
4.Size/Shape
5.Access
6.Restricted
7.Corner Infl
8.Environment
9.Fract Share

Acres

32.Farmland Tilla
33.C R P
34.Softwood-Farm
35.Mixed Wood-Far
36.Hardwood-Farm
37.Softwood-TG
38.Mixed Wood-TG
39.Hardwood-TG
40.Wasteland
41.Gravel Pit
42.Mobile Home Si
43.Excess Indust
44.Lot Improvemen
45.Tower Site
46.Miscellaneous
47.Pavement
48.Farmland Pastu

Inspection Witnessed By:

X Date

No./Date	Description	Date Insp.

Notes:
*Land 2x for commercial

Easton

Easton

Map Lot 018-065 | Account 745 | Location CENTER ROAD | Card 1 Of 1 | 9/28/2018

Building Style		
1.Conv.	5.Garrison	9.Gambrel
2.Ranch	6.Split	10.Saltbox
3.R Ranch	7.Contemp	11.Other
4.Cape	8.Log	12.

Dwelling Units
Other Units

Stories		
1.1	4.1.5	7.
2.2	5.1.75	8.
3.3	6.2.5	9.

Exterior Walls		
1.Wood	5.Stucco	9.Other
2.Vin/Al	6.Brick	10.
3.Compos.	7.Stone	11.
4.Asbestos	8.Concrete	12.

Roof Surface		
1.Asphalt	4.Composit	7.
2.Slate	5.Wood	8.
3.Metal	6.Other	9.

SF Masonry Trim
OPEN-3-CUSTOM
OPEN-4-CUSTOM
Year Built
Year Remodeled

Foundation		
1.Concrete	4.Wood	7.
2.C Block	5.Slab	8.
3.Br/Stone	6.Piers	9.

Basement		
1.1/4 Bmt	4.Full Bmt	7.
2.1/2 Bmt	5.None	8.
3.3/4 Bmt	6.	9.None

Bsmt Gar # Cars

Wet Basement		
1.Dry	4.	7.
2.Damp	5.	8.
3.Wet	6.	9.

SF Bsmt Living
Fin Bsmt Grade
OPEN-5-CUSTOMIZE

Heat Type **100%**		
1.HWBB/Rad	5.FWA	9.No Heat
2.HWCI	6.GravWA	10.
3.H Pump	7.Electric	11.
4.Steam	8.Fl/Wall	12.

Cool Type **0%**		
1.Refrig	4.W&C Air	7.
2.Evapor	5.	8.
3.H Pump	6.	9.None

Kitchen Style		
1.Modern	4.Obsolete	7.
2.Typical	5.	8.
3.Old Type	6.	9.None

Bath(s) Style		
1.Modern	4.Obsolete	7.
2.Typical	5.	8.
3.Old Type	6.	9.None

Rooms
Bedrooms
Full Baths
Half Baths
Addn Fixtures
Fireplaces

TRIO Software
A Division of Harris Computer Systems

Layout		
1.Typical	4.	7.
2.Inadeq	5.	8.
3.Horrid	6.	9.

Attic		
1.1/4 Fin	4.Full Fin	7.
2.1/2 Fin	5.Fl/Stair	8.
3.3/4 Fin	6.	9.None

Insulation		
1.Full	4.Minimal	7.
2.Heavy	5.Partial	8.
3.Capped	6.	9.None

Unfinished %

Grade & Factor		
1.E Grade	4.B Grade	7.
2.D Grade	5.A Grade	8.SC Grade
3.C Grade	6.AA Grade	9.Same

SQFT (Footprint)

Condition		
1.Poor	4.Avg	7.V G
2.Fair	5.Avg+	8.Exc
3.Avg-	6.Good	9.Same

Phys. % Good
Funct. % Good

Functional Code		
1.Incomp	4.Bsmt	7.
2.O-Built	5.	8.LongTerm
3.Damage	6.L-T Vaca	9.None

Econ. % Good

Economic Code		
0.None	3.No Power	7.
1.Location	4.Generate	8.
2.Encroach	9.None	9.

Entrance Code **1 Interior Inspect**		
1.Interior	4.Vacant	7.
2.Refusal	5.Estimate	8.
3.Informed	6.Reviewed	9.

Information Code **4 Agent**		
1.Owner	4.Agent	7.
2.Relative	5.Estimate	8.
3.Tenant	6.Exterior	9.

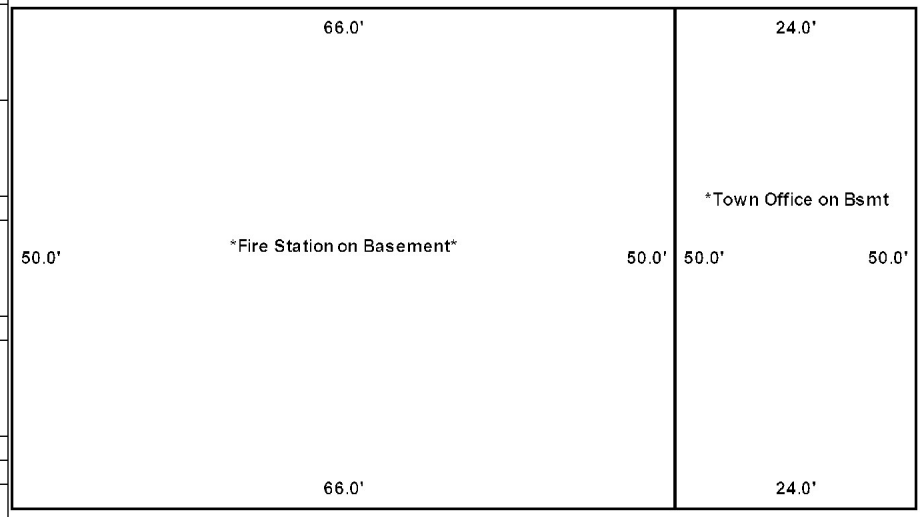

Date Inspected 5/27/2015

Additions, Outbuildings & Improvements

Type	Year	Units	Grade	Cond	Phys.	Funct.	Sound Value
637 1s Office /0	1959	1200	3 100	4	0 %	100 %	
27 Unfin Basement	1959	1200	3 100	4	0 %	100 %	
687 Fire Station /0	1959	3300	3 100	4	0 %	75 %	
27 Unfin Basement	1959	3300	3 100	4	0 %	100 %	
					%	%	
					%	%	
					%	%	
					%	%	
					%	%	
					%	%	

1.One Story Fram
2.Two Story Fram
3.Three Story Fr
4.1 & 1/2 Story
5.1 & 3/4 Story
6.2 & 1/2 Story
21.Open Frame Por
22.Encl Frame Por
23.Frame Garage
24.Frame Shed
25.Frame Bay Wind
26.1SFr Overhang
27.Unfin Basement
28.Unfinished Att
29.Finished Attic