Map Lot 010-002 Account 151 Location CONANT ROAD Card 1 Of 1 11/26/2019

MCCAIN FOODS USA, INC
ATTN: BETH KALOWSKI
OAKBROOK TERRACE TWR, ONE TWR LN, 11TH FL
OAKBROOK TERRACE IL 60181

B2830P94

Property Data

Neighborhood **1 Resident/Agric.**

Tree Growth Year **0**

Recertifed Date **0**

Y Coordinate **0**

Zone/Land Use **11 Residential**

Secondary Zone

Topography **1 Level** **2 Rolling**

1.Level	4.Below St	7.
2.Rolling	5.Low	8.
3.Above St	6.Swampy	9.

Utilities **9 None**

1.Public	4.Dr Well	7.Cesspool
2.Water	5.Dug Well	8.
3.Sewer	6.Septic	9.None

Street **1 Paved**

1.Paved	4.Proposed	7.
2.Semi Imp	5.R/W	8.
3.Gravel	6.	9.None

FLOOD PLAIN **0**

CLASS **1**

Sale Data

Sale Date

Price

Sale Type

1.Land	4.Mobile	7.
2.L & B	5.Other	8.
3.Building	6.	9.

Financing

1.Convent	4.Seller	7.
2.FHA/VA	5.Private	8.
3.Assumed	6.Cash	9.Unknown

Validity

1.Valid	4.Split	7.Changes
2.Related	5.Partial	8.Other
3.Distress	6.Exempt	9.

Verified

1.Buyer	4.Agent	7.Family
2.Seller	5.Pub Rec	8.Other
3.Lender	6.MLS	9.

Assessment Record

Year	Land	Buildings	Exempt	Total
2010	10,200	0	0	10,200
2011	10,200	0	0	10,200
2012	10,200	0	0	10,200
2013	10,200	0	0	10,200
2014	10,200	0	0	10,200
2015	27,500	0	0	27,500
2016	27,500	0	0	27,500
2017	27,500	0	0	27,500
2018	27,500	0	0	27,500
2019	27,500	0	0	27,500

Land Data

Front Foot	Type	Effective Frontage	Effective Depth	Influence Factor	Influence Code
11.Regular Lot				%	
12.Delta Triangle				%	
13.Nabla Triangle				%	
14.Rear Land				%	
15.Miscellaneous				%	
				%	
				%	
Square Foot		**Square Feet**			
16.Regular Lot				%	
17.Class I Road				%	
18.Class II Road				%	
19.Condominium				%	
20.Sound Value				%	
				%	
				%	
Fract. Acre		**Acreage/Sites**			
21.Homesite (Frac	25	1.00	100	%	0
22.Baselot (Fract	28	36.00	100	%	0
23.Misc (Fract)				%	
Acres				%	
24.Homesite				%	
25.Baselot				%	
26.Secondary				%	
27.Frontage				%	
28.Rear Land (All				%	
31.Tillable					

Total Acreage 37.00

Influence Codes

1.Unimproved
2.Condition
3.Topography
4.Size/Shape
5.Access
6.Restricted
7.Corner Infl
8.Environment
9.Fract Share

Acres

32.Farmland Tilla
33.C R P
34.Softwood-Farm
35.Mixed Wood-Far
36.Hardwood-Farm
37.Softwood-TG
38.Mixed Wood-TG
39.Hardwood-TG
40.Wasteland
41.Gravel Pit
42.Mobile Home Si
43.Excess Indust
44.Lot Improvemen
45.Tower Site
46.Miscellaneous
47.Pavement
48.Farmland Pastu

Inspection Witnessed By:

X Date

No./Date	Description	Date Insp.

Notes:

Easton

Easton

Map Lot 010-002 | Account 151 | Location CONANT ROAD | Card 1 Of 1 | 11/26/2019

Building Style **0**		
1.Conv.	5.Garrison	9.Gambrel
2.Ranch	6.Split	10.Saltbox
3.R Ranch	7.Contemp	11.Other
4.Cape	8.Log	12.
Dwelling Units **0**		
Other Units **0**		
Stories **0**		
1.1	4.1.5	7.
2.2	5.1.75	8.
3.3	6.2.5	9.
Exterior Walls **0**		
1.Wood	5.Stucco	9.Other
2.Vin/Al	6.Brick	10.
3.Compos.	7.Stone	11.
4.Asbestos	8.Concrete	12.
Roof Surface **0**		
1.Asphalt	4.Composit	7.
2.Slate	5.Wood	8.
3.Metal	6.Other	9.
SF Masonry Trim **0**		
OPEN-3-CUSTOM **0**		
OPEN-4-CUSTOM **0**		
Year Built **0**		
Year Remodeled **0**		
Foundation **0**		
1.Concrete	4.Wood	7.
2.C Block	5.Slab	8.
3.Br/Stone	6.Piers	9.
Basement **0**		
1.1/4 Bmt	4.Full Bmt	7.
2.1/2 Bmt	5.None	8.
3.3/4 Bmt	6.	9.None
Bsmt Gar # Cars **0**		
Wet Basement **0**		
1.Dry	4.	7.
2.Damp	5.	8.
3.Wet	6.	9.

SF Bsmt Living **0**		
Fin Bsmt Grade **0 0**		
OPEN-5-CUSTOMIZE **0**		
Heat Type **100%** **0**		
1.HWBB/Rad	5.FWA	9.No Heat
2.HWCI	6.GravWA	10.
3.H Pump	7.Electric	11.
4.Steam	8.Fl/Wall	12.
Cool Type **0%**	**9 None**	
1.Refrig	4.W&C Air	7.
2.Evapor	5.	8.
3.H Pump	6.	9.None
Kitchen Style **0**		
1.Modern	4.Obsolete	7.
2.Typical	5.	8.
3.Old Type	6.	9.None
Bath(s) Style **0**		
1.Modern	4.Obsolete	7.
2.Typical	5.	8.
3.Old Type	6.	9.None
# Rooms **0**		
# Bedrooms **0**		
# Full Baths **0**		
# Half Baths **0**		
# Addn Fixtures **0**		
# Fireplaces **0**		

TRIO Software
A Division of Harris Computer Systems

Layout **0**		
1.Typical	4.	7.
2.Inadeq	5.	8.
3.Horrid	6.	9.
Attic **0**		
1.1/4 Fin	4.Full Fin	7.
2.1/2 Fin	5.Fl/Stair	8.
3.3/4 Fin	6.	9.None
Insulation **0**		
1.Full	4.Minimal	7.
2.Heavy	5.Partial	8.
3.Capped	6.	9.None
Unfinished % **0%**		
Grade & Factor **0 0%**		
1.E Grade	4.B Grade	7.
2.D Grade	5.A Grade	8.SC Grade
3.C Grade	6.AA Grade	9.Same
SQFT (Footprint) **0**		
Condition **0**		
1.Poor	4.Avg	7.V G
2.Fair	5.Avg+	8.Exc
3.Avg-	6.Good	9.Same
Phys. % Good **0%**		
Funct. % Good **100%**		
Functional Code **9 None**		
1.Incomp	4.Bsmt	7.
2.O-Built	5.	8.LongTerm
3.Damage	6.L-T Vaca	9.None
Econ. % Good **100%**		
Economic Code **None**		
0.None	3.No Power	7.
1.Location	4.Generate	8.
2.Encroach	9.None	9.
Entrance Code **0**		
1.Interior	4.Vacant	7.
2.Refusal	5.Estimate	8.
3.Informed	6.Reviewed	9.
Information Code **0**		
1.Owner	4.Agent	7.
2.Relative	5.Estimate	8.
3.Tenant	6.Exterior	9.

Date Inspected

Additions, Outbuildings & Improvements

Type	Year	Units	Grade	Cond	Phys.	Funct.	Sound Value
					%	%	
					%	%	
					%	%	
					%	%	
					%	%	
					%	%	
					%	%	
					%	%	
					%	%	
					%	%	

1.One Story Fram
2.Two Story Fram
3.Three Story Fr
4.1 & 1/2 Story
5.1 & 3/4 Story
6.2 & 1/2 Story
21.Open Frame Por
22.Encl Frame Por
23.Frame Garage
24.Frame Shed
25.Frame Bay Wind
26.1SFr Overhang
27.Unfin Basement
28.Unfinished Att
29.Finished Attic

Map Lot 010-003 Account 199 Location CONANT ROAD Card 1 Of 1 11/26/2019

DEMBRO FARMS INC
PO BOX 29
EASTON ME 04740 0029

B1380P41

Property Data

Neighborhood **1 Resident/Agric.**

Tree Growth Year **0**

Recertifed Date **0**

Y Coordinate **0**

Zone/Land Use **11 Residential**

Secondary Zone

Topography **1 Level** **2 Rolling**

1.Level	4.Below St	7.
2.Rolling	5.Low	8.
3.Above St	6.Swampy	9.

Utilities **9 None**

1.Public	4.Dr Well	7.Cesspool
2.Water	5.Dug Well	8.
3.Sewer	6.Septic	9.None

Street **1 Paved**

1.Paved	4.Proposed	7.
2.Semi Imp	5.R/W	8.
3.Gravel	6.	9.None

FLOOD PLAIN **0**

CLASS **8**

Sale Data

Sale Date

Price

Sale Type

1.Land	4.Mobile	7.
2.L & B	5.Other	8.
3.Building	6.	9.

Financing

1.Convent	4.Seller	7.
2.FHA/VA	5.Private	8.
3.Assumed	6.Cash	9.Unknown

Validity

1.Valid	4.Split	7.Changes
2.Related	5.Partial	8.Other
3.Distress	6.Exempt	9.

Verified

1.Buyer	4.Agent	7.Family
2.Seller	5.Pub Rec	8.Other
3.Lender	6.MLS	9.

Assessment Record

Year	Land	Buildings	Exempt	Total
2010	18,700	0	0	18,700
2011	18,700	0	0	18,700
2012	18,700	0	0	18,700
2013	18,700	0	0	18,700
2014	18,700	0	0	18,700
2015	46,000	0	0	46,000
2016	46,000	0	0	46,000
2017	46,000	0	0	46,000
2018	46,000	0	0	46,000
2019	46,000	0	0	46,000

Land Data

Front Foot	Type	Effective Frontage	Effective Depth	Influence Factor	Influence Code
11.Regular Lot				%	
12.Delta Triangle				%	
13.Nabla Triangle				%	
14.Rear Land				%	
15.Miscellaneous				%	
				%	
				%	
Square Foot		**Square Feet**			
16.Regular Lot				%	
17.Class I Road				%	
18.Class II Road				%	
19.Condominium				%	
20.Sound Value				%	
				%	
				%	
Fract. Acre		**Acreage/Sites**			
21.Homesite (Frac	25	1.00	100	%	0
22.Baselot (Fract	28	1.00	100	%	0
23.Misc (Fract)	31	36.00	100	%	0
Acres				%	
24.Homesite				%	
25.Baselot				%	
26.Secondary				%	
27.Frontage				%	
28.Rear Land (All					
31.Tillable					

Total Acreage 38.00

Influence Codes

1.Unimproved
2.Condition
3.Topography
4.Size/Shape
5.Access
6.Restricted
7.Corner Infl
8.Environment
9.Fract Share

Acres

32.Farmland Tilla
33.C R P
34.Softwood-Farm
35.Mixed Wood-Far
36.Hardwood-Farm
37.Softwood-TG
38.Mixed Wood-TG
39.Hardwood-TG
40.Wasteland
41.Gravel Pit
42.Mobile Home Si
43.Excess Indust
44.Lot Improvemen
45.Tower Site
46.Miscellaneous
47.Pavement
48.Farmland Pastu

Inspection Witnessed By:

X Date

No./Date	Description	Date Insp.

Notes:

Easton

Easton

Map Lot 010-003 | Account 199 | Location CONANT ROAD | Card 1 Of 1 | 11/26/2019

Building Style		
1.Conv.	5.Garrison	9.Gambrel
2.Ranch	6.Split	10.Saltbox
3.R Ranch	7.Contemp	11.Other
4.Cape	8.Log	12.

Dwelling Units

Other Units

Stories		
1.1	4.1.5	7.
2.2	5.1.75	8.
3.3	6.2.5	9.

Exterior Walls		
1.Wood	5.Stucco	9.Other
2.Vin/Al	6.Brick	10.
3.Compos.	7.Stone	11.
4.Asbestos	8.Concrete	12.

Roof Surface		
1.Asphalt	4.Composit	7.
2.Slate	5.Wood	8.
3.Metal	6.Other	9.

SF Masonry Trim

OPEN-3-CUSTOM

OPEN-4-CUSTOM

Year Built

Year Remodeled

Foundation		
1.Concrete	4.Wood	7.
2.C Block	5.Slab	8.
3.Br/Stone	6.Piers	9.

Basement		
1.1/4 Bmt	4.Full Bmt	7.
2.1/2 Bmt	5.None	8.
3.3/4 Bmt	6.	9.None

Bsmt Gar # Cars

Wet Basement		
1.Dry	4.	7.
2.Damp	5.	8.
3.Wet	6.	9.

SF Bsmt Living

Fin Bsmt Grade

OPEN-5-CUSTOMIZE

Heat Type **100%**		
1.HWBB/Rad	5.FWA	9.No Heat
2.HWCI	6.GravWA	10.
3.H Pump	7.Electric	11.
4.Steam	8.Fl/Wall	12.

Cool Type **0%**		
1.Refrig	4.W&C Air	7.
2.Evapor	5.	8.
3.H Pump	6.	9.None

Kitchen Style		
1.Modern	4.Obsolete	7.
2.Typical	5.	8.
3.Old Type	6.	9.None

Bath(s) Style		
1.Modern	4.Obsolete	7.
2.Typical	5.	8.
3.Old Type	6.	9.None

Rooms

Bedrooms

Full Baths

Half Baths

Addn Fixtures

Fireplaces

TRIO Software
A Division of Harris Computer Systems

Layout		
1.Typical	4.	7.
2.Inadeq	5.	8.
3.Horrid	6.	9.

Attic		
1.1/4 Fin	4.Full Fin	7.
2.1/2 Fin	5.Fl/Stair	8.
3.3/4 Fin	6.	9.None

Insulation		
1.Full	4.Minimal	7.
2.Heavy	5.Partial	8.
3.Capped	6.	9.None

Unfinished %

Grade & Factor		
1.E Grade	4.B Grade	7.
2.D Grade	5.A Grade	8.SC Grade
3.C Grade	6.AA Grade	9.Same

SQFT (Footprint)

Condition		
1.Poor	4.Avg	7.V G
2.Fair	5.Avg+	8.Exc
3.Avg-	6.Good	9.Same

Phys. % Good

Funct. % Good

Functional Code		
1.Incomp	4.Bsmt	7.
2.O-Built	5.	8.LongTerm
3.Damage	6.L-T Vaca	9.None

Econ. % Good

Economic Code		
0.None	3.No Power	7.
1.Location	4.Generate	8.
2.Encroach	9.None	9.

Entrance Code **0**		
1.Interior	4.Vacant	7.
2.Refusal	5.Estimate	8.
3.Informed	6.Reviewed	9.

Information Code **0**		
1.Owner	4.Agent	7.
2.Relative	5.Estimate	8.
3.Tenant	6.Exterior	9.

Date Inspected

Additions, Outbuildings & Improvements

Type	Year	Units	Grade	Cond	Phys.	Funct.	Sound Value
					%	%	
					%	%	
					%	%	
					%	%	
					%	%	
					%	%	
					%	%	
					%	%	
					%	%	
					%	%	

1.One Story Fram
2.Two Story Fram
3.Three Story Fr
4.1 & 1/2 Story
5.1 & 3/4 Story
6.2 & 1/2 Story
21.Open Frame Por
22.Encl Frame Por
23.Frame Garage
24.Frame Shed
25.Frame Bay Wind
26.1SFr Overhang
27.Unfin Basement
28.Unfinished Att
29.Finished Attic

Map Lot 010-004 Account 200 Location CONANT ROAD Card 1 Of 1 11/26/2019

DEMBRO FARMS INC
PO BOX 29
EASTON ME 04740 0029

B1380P41

Property Data

Neighborhood **1 Resident/Agric.**

Tree Growth Year **0**

Recertifed Date **0**

Y Coordinate **0**

Zone/Land Use **11 Residential**

Secondary Zone

Topography **1 Level** **2 Rolling**

1.Level	4.Below St	7.
2.Rolling	5.Low	8.
3.Above St	6.Swampy	9.

Utilities **9 None**

1.Public	4.Dr Well	7.Cesspool
2.Water	5.Dug Well	8.
3.Sewer	6.Septic	9.None

Street **1 Paved**

1.Paved	4.Proposed	7.
2.Semi Imp	5.R/W	8.
3.Gravel	6.	9.None

FLOOD PLAIN **0**

CLASS **1**

Sale Data

Sale Date

Price

Sale Type

1.Land	4.Mobile	7.
2.L & B	5.Other	8.
3.Building	6.	9.

Financing

1.Convent	4.Seller	7.
2.FHA/VA	5.Private	8.
3.Assumed	6.Cash	9.Unknown

Validity

1.Valid	4.Split	7.Changes
2.Related	5.Partial	8.Other
3.Distress	6.Exempt	9.

Verified

1.Buyer	4.Agent	7.Family
2.Seller	5.Pub Rec	8.Other
3.Lender	6.MLS	9.

Assessment Record

Year	Land	Buildings	Exempt	Total
2010	30,700	0	0	30,700
2011	30,700	0	0	30,700
2012	30,700	0	0	30,700
2013	30,700	0	0	30,700
2014	30,700	0	0	30,700
2015	81,500	0	0	81,500
2016	81,500	0	0	81,500
2017	81,500	0	0	81,500
2018	81,500	0	0	81,500
2019	81,500	0	0	81,500

Land Data

Front Foot	Type	Effective Frontage	Effective Depth	Influence Factor	Influence Code
11.Regular Lot				%	
12.Delta Triangle				%	
13.Nabla Triangle				%	
14.Rear Land				%	
15.Miscellaneous				%	
				%	
				%	
Square Foot		**Square Feet**			
16.Regular Lot				%	
17.Class I Road				%	
18.Class II Road				%	
19.Condominium				%	
20.Sound Value				%	
				%	
				%	
Fract. Acre		**Acreage/Sites**			
21.Homesite (Frac	25	1.00	100	%	0
22.Baselot (Fract	28	8.00	100	%	0
23.Misc (Fract)	31	68.00	100	%	0
Acres				%	
24.Homesite				%	
25.Baselot				%	
26.Secondary				%	
27.Frontage				%	
28.Rear Land (All					
31.Tillable					

Total Acreage 77.00

Influence Codes

1.Unimproved
2.Condition
3.Topography
4.Size/Shape
5.Access
6.Restricted
7.Corner Infl
8.Environment
9.Fract Share

Acres

32.Farmland Tilla
33.C R P
34.Softwood-Farm
35.Mixed Wood-Far
36.Hardwood-Farm
37.Softwood-TG
38.Mixed Wood-TG
39.Hardwood-TG
40.Wasteland
41.Gravel Pit
42.Mobile Home Si
43.Excess Indust
44.Lot Improvemen
45.Tower Site
46.Miscellaneous
47.Pavement
48.Farmland Pastu

Inspection Witnessed By:

X Date

No./Date	Description	Date Insp.

Notes:

Easton

Easton

Map Lot 010-004 | Account 200 | Location CONANT ROAD | Card 1 Of 1 | 11/26/2019

Building Style		
1.Conv.	5.Garrison	9.Gambrel
2.Ranch	6.Split	10.Saltbox
3.R Ranch	7.Contemp	11.Other
4.Cape	8.Log	12.

Dwelling Units

Other Units

Stories		
1.1	4.1.5	7.
2.2	5.1.75	8.
3.3	6.2.5	9.

Exterior Walls		
1.Wood	5.Stucco	9.Other
2.Vin/Al	6.Brick	10.
3.Compos.	7.Stone	11.
4.Asbestos	8.Concrete	12.

Roof Surface		
1.Asphalt	4.Composit	7.
2.Slate	5.Wood	8.
3.Metal	6.Other	9.

SF Masonry Trim

OPEN-3-CUSTOM

OPEN-4-CUSTOM

Year Built

Year Remodeled

Foundation		
1.Concrete	4.Wood	7.
2.C Block	5.Slab	8.
3.Br/Stone	6.Piers	9.

Basement		
1.1/4 Bmt	4.Full Bmt	7.
2.1/2 Bmt	5.None	8.
3.3/4 Bmt	6.	9.None

Bsmt Gar # Cars

Wet Basement		
1.Dry	4.	7.
2.Damp	5.	8.
3.Wet	6.	9.

SF Bsmt Living

Fin Bsmt Grade

OPEN-5-CUSTOMIZE

Heat Type **100%**		
1.HWBB/Rad	5.FWA	9.No Heat
2.HWCI	6.GravWA	10.
3.H Pump	7.Electric	11.
4.Steam	8.Fl/Wall	12.

Cool Type **0%**		
1.Refrig	4.W&C Air	7.
2.Evapor	5.	8.
3.H Pump	6.	9.None

Kitchen Style		
1.Modern	4.Obsolete	7.
2.Typical	5.	8.
3.Old Type	6.	9.None

Bath(s) Style		
1.Modern	4.Obsolete	7.
2.Typical	5.	8.
3.Old Type	6.	9.None

Rooms

Bedrooms

Full Baths

Half Baths

Addn Fixtures

Fireplaces

TRIO Software
A Division of Harris Computer Systems

Layout		
1.Typical	4.	7.
2.Inadeq	5.	8.
3.Horrid	6.	9.

Attic		
1.1/4 Fin	4.Full Fin	7.
2.1/2 Fin	5.Fl/Stair	8.
3.3/4 Fin	6.	9.None

Insulation		
1.Full	4.Minimal	7.
2.Heavy	5.Partial	8.
3.Capped	6.	9.None

Unfinished %

Grade & Factor		
1.E Grade	4.B Grade	7.
2.D Grade	5.A Grade	8.SC Grade
3.C Grade	6.AA Grade	9.Same

SQFT (Footprint)

Condition		
1.Poor	4.Avg	7.V G
2.Fair	5.Avg+	8.Exc
3.Avg-	6.Good	9.Same

Phys. % Good

Funct. % Good

Functional Code		
1.Incomp	4.Bsmt	7.
2.O-Built	5.	8.LongTerm
3.Damage	6.L-T Vaca	9.None

Econ. % Good

Economic Code		
0.None	3.No Power	7.
1.Location	4.Generate	8.
2.Encroach	9.None	9.

Entrance Code **0**		
1.Interior	4.Vacant	7.
2.Refusal	5.Estimate	8.
3.Informed	6.Reviewed	9.

Information Code **0**		
1.Owner	4.Agent	7.
2.Relative	5.Estimate	8.
3.Tenant	6.Exterior	9.

Date Inspected

Additions, Outbuildings & Improvements

Type	Year	Units	Grade	Cond	Phys.	Funct.	Sound Value
					%	%	
					%	%	
					%	%	
					%	%	
					%	%	
					%	%	
					%	%	
					%	%	
					%	%	
					%	%	

1.One Story Fram
2.Two Story Fram
3.Three Story Fr
4.1 & 1/2 Story
5.1 & 3/4 Story
6.2 & 1/2 Story
21.Open Frame Por
22.Encl Frame Por
23.Frame Garage
24.Frame Shed
25.Frame Bay Wind
26.1SFr Overhang
27.Unfin Basement
28.Unfinished Att
29.Finished Attic

Map Lot 010-006 Account 503 Location CONANT ROAD Card 1 Of 1 11/26/2019

MCCAIN FOODS USA, INC
ATTN: BETH KALOWSKI
OAKBROOK TERRACE TWR, ONE TWR LN, 11TH FL
OAKBROOK TERRACE IL 60181

B1832P208

Property Data

Neighborhood **1 Resident/Agric.**

Tree Growth Year **0**

Recertifed Date **0**

Y Coordinate **0**

Zone/Land Use **11 Residential**

Secondary Zone

Topography **1 Level** **2 Rolling**

1.Level	4.Below St	7.
2.Rolling	5.Low	8.
3.Above St	6.Swampy	9.

Utilities **9 None**

1.Public	4.Dr Well	7.Cesspool
2.Water	5.Dug Well	8.
3.Sewer	6.Septic	9.None

Street **1 Paved**

1.Paved	4.Proposed	7.
2.Semi Imp	5.R/W	8.
3.Gravel	6.	9.None

FLOOD PLAIN **0**

CLASS **1**

Sale Data

Sale Date

Price

Sale Type

1.Land	4.Mobile	7.
2.L & B	5.Other	8.
3.Building	6.	9.

Financing

1.Convent	4.Seller	7.
2.FHA/VA	5.Private	8.
3.Assumed	6.Cash	9.Unknown

Validity

1.Valid	4.Split	7.Changes
2.Related	5.Partial	8.Other
3.Distress	6.Exempt	9.

Verified

1.Buyer	4.Agent	7.Family
2.Seller	5.Pub Rec	8.Other
3.Lender	6.MLS	9.

Assessment Record

Year	Land	Buildings	Exempt	Total
2010	40,200	0	0	40,200
2011	40,200	0	0	40,200
2012	40,200	0	0	40,200
2013	40,200	0	0	40,200
2014	40,200	0	0	40,200
2015	80,000	0	0	80,000
2016	80,000	0	0	80,000
2017	80,000	0	0	80,000
2018	80,000	0	0	80,000
2019	80,000	0	0	80,000

Land Data

Front Foot	Type	Effective Frontage	Effective Depth	Influence Factor	Influence Code
11.Regular Lot				%	
12.Delta Triangle				%	
13.Nabla Triangle				%	
14.Rear Land				%	
15.Miscellaneous				%	
				%	
				%	
Square Foot		**Square Feet**			
16.Regular Lot				%	
17.Class I Road				%	
18.Class II Road				%	
19.Condominium				%	
20.Sound Value				%	
				%	
				%	
Fract. Acre		**Acreage/Sites**			
21.Homesite (Frac	25	1.00	100	%	0
22.Baselot (Fract	28	9.00	100	%	0
23.Misc (Fract)	31	66.00	100	%	0
Acres				%	
24.Homesite				%	
25.Baselot				%	
26.Secondary				%	
27.Frontage				%	
28.Rear Land (All					
31.Tillable					

Total Acreage 76.00

Influence Codes

1.Unimproved
2.Condition
3.Topography
4.Size/Shape
5.Access
6.Restricted
7.Corner Infl
8.Environment
9.Fract Share

Acres

32.Farmland Tilla
33.C R P
34.Softwood-Farm
35.Mixed Wood-Far
36.Hardwood-Farm
37.Softwood-TG
38.Mixed Wood-TG
39.Hardwood-TG
40.Wasteland
41.Gravel Pit
42.Mobile Home Si
43.Excess Indust
44.Lot Improvemen
45.Tower Site
46.Miscellaneous
47.Pavement
48.Farmland Pastu

Inspection Witnessed By:

X Date

No./Date	Description	Date Insp.

Notes:

Easton

Easton

Map Lot 010-006 | Account 503 | Location CONANT ROAD | Card 1 Of 1 | 11/26/2019

Building Style **0**		
1.Conv.	5.Garrison	9.Gambrel
2.Ranch	6.Split	10.Saltbox
3.R Ranch	7.Contemp	11.Other
4.Cape	8.Log	12.
Dwelling Units **0**		
Other Units **0**		
Stories **0**		
1.1	4.1.5	7.
2.2	5.1.75	8.
3.3	6.2.5	9.
Exterior Walls **0**		
1.Wood	5.Stucco	9.Other
2.Vin/Al	6.Brick	10.
3.Compos.	7.Stone	11.
4.Asbestos	8.Concrete	12.
Roof Surface **0**		
1.Asphalt	4.Composit	7.
2.Slate	5.Wood	8.
3.Metal	6.Other	9.
SF Masonry Trim **0**		
OPEN-3-CUSTOM **0**		
OPEN-4-CUSTOM **0**		
Year Built **0**		
Year Remodeled **0**		
Foundation **0**		
1.Concrete	4.Wood	7.
2.C Block	5.Slab	8.
3.Br/Stone	6.Piers	9.
Basement **0**		
1.1/4 Bmt	4.Full Bmt	7.
2.1/2 Bmt	5.None	8.
3.3/4 Bmt	6.	9.None
Bsmt Gar # Cars **0**		
Wet Basement **0**		
1.Dry	4.	7.
2.Damp	5.	8.
3.Wet	6.	9.

SF Bsmt Living **0**		
Fin Bsmt Grade **0 0**		
OPEN-5-CUSTOMIZE **0**		
Heat Type **100%** **0**		
1.HWBB/Rad	5.FWA	9.No Heat
2.HWCI	6.GravWA	10.
3.H Pump	7.Electric	11.
4.Steam	8.Fl/Wall	12.
Cool Type **0%**	**9 None**	
1.Refrig	4.W&C Air	7.
2.Evapor	5.	8.
3.H Pump	6.	9.None
Kitchen Style **0**		
1.Modern	4.Obsolete	7.
2.Typical	5.	8.
3.Old Type	6.	9.None
Bath(s) Style **0**		
1.Modern	4.Obsolete	7.
2.Typical	5.	8.
3.Old Type	6.	9.None
# Rooms **0**		
# Bedrooms **0**		
# Full Baths **0**		
# Half Baths **0**		
# Addn Fixtures **0**		
# Fireplaces **0**		

TRIO Software
A Division of Harris Computer Systems

Layout **0**		
1.Typical	4.	7.
2.Inadeq	5.	8.
3.Horrid	6.	9.
Attic **0**		
1.1/4 Fin	4.Full Fin	7.
2.1/2 Fin	5.Fl/Stair	8.
3.3/4 Fin	6.	9.None
Insulation **0**		
1.Full	4.Minimal	7.
2.Heavy	5.Partial	8.
3.Capped	6.	9.None
Unfinished % **0%**		
Grade & Factor **0 0%**		
1.E Grade	4.B Grade	7.
2.D Grade	5.A Grade	8.SC Grade
3.C Grade	6.AA Grade	9.Same
SQFT (Footprint) **0**		
Condition **0**		
1.Poor	4.Avg	7.V G
2.Fair	5.Avg+	8.Exc
3.Avg-	6.Good	9.Same
Phys. % Good **0%**		
Funct. % Good **100%**		
Functional Code **9 None**		
1.Incomp	4.Bsmt	7.
2.O-Built	5.	8.LongTerm
3.Damage	6.L-T Vaca	9.None
Econ. % Good **100%**		
Economic Code **None**		
0.None	3.No Power	7.
1.Location	4.Generate	8.
2.Encroach	9.None	9.
Entrance Code **0**		
1.Interior	4.Vacant	7.
2.Refusal	5.Estimate	8.
3.Informed	6.Reviewed	9.
Information Code **0**		
1.Owner	4.Agent	7.
2.Relative	5.Estimate	8.
3.Tenant	6.Exterior	9.

Date Inspected

Additions, Outbuildings & Improvements

Type	Year	Units	Grade	Cond	Phys.	Funct.	Sound Value
					%	%	
					%	%	
					%	%	
					%	%	
					%	%	
					%	%	
					%	%	
					%	%	
					%	%	
					%	%	

1.One Story Fram
2.Two Story Fram
3.Three Story Fr
4.1 & 1/2 Story
5.1 & 3/4 Story
6.2 & 1/2 Story
21.Open Frame Por
22.Encl Frame Por
23.Frame Garage
24.Frame Shed
25.Frame Bay Wind
26.1SFr Overhang
27.Unfin Basement
28.Unfinished Att
29.Finished Attic

Map Lot 010-008 Account 505 Location CONANT ROAD Card 1 Of 1 11/26/2019

MCCAIN FOODS USA, INC
ATTN: BETH KALOWSKI
OAKBROOK TERRACE TWR, ONE TWR LN, 11TH FL
OAKBROOK TERRACE IL 60181

B2161P282

Inspection Witnessed By:

X Date

No./Date	Description	Date Insp.

Notes:

Easton

Property Data

Neighborhood **1 Resident/Agric.**

Tree Growth Year **0**

Recertifed Date **0**

Y Coordinate **0**

Zone/Land Use **11 Residential**

Secondary Zone

Topography **1 Level** **2 Rolling**

1.Level	4.Below St	7.
2.Rolling	5.Low	8.
3.Above St	6.Swampy	9.

Utilities **9 None**

1.Public	4.Dr Well	7.Cesspool
2.Water	5.Dug Well	8.
3.Sewer	6.Septic	9.None

Street **1 Paved**

1.Paved	4.Proposed	7.
2.Semi Imp	5.R/W	8.
3.Gravel	6.	9.None

FLOOD PLAIN **0**

CLASS **1**

Sale Data

Sale Date **2/01/1989**

Price **42,500**

Sale Type **1 Land Only**

1.Land	4.Mobile	7.
2.L & B	5.Other	8.
3.Building	6.	9.

Financing **9 Unknown**

1.Convent	4.Seller	7.
2.FHA/VA	5.Private	8.
3.Assumed	6.Cash	9.Unknown

Validity **5 Partial Interest**

1.Valid	4.Split	7.Changes
2.Related	5.Partial	8.Other
3.Distress	6.Exempt	9.

Verified **5 Public Record**

1.Buyer	4.Agent	7.Family
2.Seller	5.Pub Rec	8.Other
3.Lender	6.MLS	9.

Assessment Record

Year	Land	Buildings	Exempt	Total
2010	43,800	0	0	43,800
2011	43,800	0	0	43,800
2012	43,800	0	0	43,800
2013	43,800	0	0	43,800
2014	43,800	0	0	43,800
2015	88,000	0	0	88,000
2016	88,000	0	0	88,000
2017	88,000	0	0	88,000
2018	88,000	0	0	88,000
2019	88,000	0	0	88,000

Land Data

Front Foot	Type	Effective Frontage	Effective Depth	Influence Factor	Influence Code
11.Regular Lot				%	
12.Delta Triangle				%	
13.Nabla Triangle				%	
14.Rear Land				%	
15.Miscellaneous				%	
				%	
				%	
Square Foot		**Square Feet**			
16.Regular Lot				%	
17.Class I Road				%	
18.Class II Road				%	
19.Condominium				%	
20.Sound Value				%	
				%	
				%	
Fract. Acre		**Acreage/Sites**			
21.Homesite (Frac	25	1.00	100	%	0
22.Baselot (Fract	28	15.00	100	%	0
23.Misc (Fract)	31	71.00	100	%	0
Acres				%	
24.Homesite				%	
25.Baselot				%	
26.Secondary				%	
27.Frontage				%	
28.Rear Land (All					
31.Tillable		**Total Acreage**	87.00		

Influence Codes

1.Unimproved
2.Condition
3.Topography
4.Size/Shape
5.Access
6.Restricted
7.Corner Infl
8.Environment
9.Fract Share

Acres

32.Farmland Tilla
33.C R P
34.Softwood-Farm
35.Mixed Wood-Far
36.Hardwood-Farm
37.Softwood-TG
38.Mixed Wood-TG
39.Hardwood-TG
40.Wasteland
41.Gravel Pit
42.Mobile Home Si
43.Excess Indust
44.Lot Improvemen
45.Tower Site
46.Miscellaneous
47.Pavement
48.Farmland Pastu

Easton

Map Lot 010-008 | Account 505 | Location CONANT ROAD | Card 1 Of 1 | 11/26/2019

Building Style **0**		
1.Conv.	5.Garrison	9.Gambrel
2.Ranch	6.Split	10.Saltbox
3.R Ranch	7.Contemp	11.Other
4.Cape	8.Log	12.
Dwelling Units **0**		
Other Units **0**		
Stories **0**		
1.1	4.1.5	7.
2.2	5.1.75	8.
3.3	6.2.5	9.
Exterior Walls **0**		
1.Wood	5.Stucco	9.Other
2.Vin/Al	6.Brick	10.
3.Compos.	7.Stone	11.
4.Asbestos	8.Concrete	12.
Roof Surface **0**		
1.Asphalt	4.Composit	7.
2.Slate	5.Wood	8.
3.Metal	6.Other	9.
SF Masonry Trim **0**		
OPEN-3-CUSTOM **0**		
OPEN-4-CUSTOM **0**		
Year Built **0**		
Year Remodeled **0**		
Foundation **0**		
1.Concrete	4.Wood	7.
2.C Block	5.Slab	8.
3.Br/Stone	6.Piers	9.
Basement **0**		
1.1/4 Bmt	4.Full Bmt	7.
2.1/2 Bmt	5.None	8.
3.3/4 Bmt	6.	9.None
Bsmt Gar # Cars **0**		
Wet Basement **0**		
1.Dry	4.	7.
2.Damp	5.	8.
3.Wet	6.	9.

SF Bsmt Living **0**		
Fin Bsmt Grade **0 0**		
OPEN-5-CUSTOMIZE **0**		
Heat Type **100%** **0**		
1.HWBB/Rad	5.FWA	9.No Heat
2.HWCI	6.GravWA	10.
3.H Pump	7.Electric	11.
4.Steam	8.Fl/Wall	12.
Cool Type **0%**	**9 None**	
1.Refrig	4.W&C Air	7.
2.Evapor	5.	8.
3.H Pump	6.	9.None
Kitchen Style **0**		
1.Modern	4.Obsolete	7.
2.Typical	5.	8.
3.Old Type	6.	9.None
Bath(s) Style **0**		
1.Modern	4.Obsolete	7.
2.Typical	5.	8.
3.Old Type	6.	9.None
# Rooms **0**		
# Bedrooms **0**		
# Full Baths **0**		
# Half Baths **0**		
# Addn Fixtures **0**		
# Fireplaces **0**		

TRIO Software
A Division of Harris Computer Systems

Layout **0**		
1.Typical	4.	7.
2.Inadeq	5.	8.
3.Horrid	6.	9.
Attic **0**		
1.1/4 Fin	4.Full Fin	7.
2.1/2 Fin	5.Fl/Stair	8.
3.3/4 Fin	6.	9.None
Insulation **0**		
1.Full	4.Minimal	7.
2.Heavy	5.Partial	8.
3.Capped	6.	9.None
Unfinished % **0%**		
Grade & Factor **0 0%**		
1.E Grade	4.B Grade	7.
2.D Grade	5.A Grade	8.SC Grade
3.C Grade	6.AA Grade	9.Same
SQFT (Footprint) **0**		
Condition **0**		
1.Poor	4.Avg	7.V G
2.Fair	5.Avg+	8.Exc
3.Avg-	6.Good	9.Same
Phys. % Good **0%**		
Funct. % Good **100%**		
Functional Code **9 None**		
1.Incomp	4.Bsmt	7.
2.O-Built	5.	8.LongTerm
3.Damage	6.L-T Vaca	9.None
Econ. % Good **100%**		
Economic Code **None**		
0.None	3.No Power	7.
1.Location	4.Generate	8.
2.Encroach	9.None	9.
Entrance Code **0**		
1.Interior	4.Vacant	7.
2.Refusal	5.Estimate	8.
3.Informed	6.Reviewed	9.
Information Code **0**		
1.Owner	4.Agent	7.
2.Relative	5.Estimate	8.
3.Tenant	6.Exterior	9.

Date Inspected

Additions, Outbuildings & Improvements

Type	Year	Units	Grade	Cond	Phys.	Funct.	Sound Value
					%	%	
					%	%	
					%	%	
					%	%	
					%	%	
					%	%	
					%	%	
					%	%	
					%	%	
					%	%	

1.One Story Fram
2.Two Story Fram
3.Three Story Fr
4.1 & 1/2 Story
5.1 & 3/4 Story
6.2 & 1/2 Story
21.Open Frame Por
22.Encl Frame Por
23.Frame Garage
24.Frame Shed
25.Frame Bay Wind
26.1SFr Overhang
27.Unfin Basement
28.Unfinished Att
29.Finished Attic

Map Lot 010-011 Account 507 Location CONANT ROAD Card 1 Of 1 11/26/2019

MCCAIN FOODS USA, INC
ATTN: BETH KALOWSKI
OAKBROOK TERRACE TWR, ONE TWR LN, 11TH FL
OAKBROOK TERRACE IL 60181

B1409P344

Property Data

Neighborhood **1 Resident/Agric.**

Tree Growth Year **0**

Recertifed Date **0**

Y Coordinate **0**

Zone/Land Use **11 Residential**

Secondary Zone

Topography **1 Level** **2 Rolling**

1.Level	4.Below St	7.
2.Rolling	5.Low	8.
3.Above St	6.Swampy	9.

Utilities **9 None**

1.Public	4.Dr Well	7.Cesspool
2.Water	5.Dug Well	8.
3.Sewer	6.Septic	9.None

Street **1 Paved**

1.Paved	4.Proposed	7.
2.Semi Imp	5.R/W	8.
3.Gravel	6.	9.None

FLOOD PLAIN **0**

CLASS **1**

Sale Data

Sale Date

Price

Sale Type

1.Land	4.Mobile	7.
2.L & B	5.Other	8.
3.Building	6.	9.

Financing

1.Convent	4.Seller	7.
2.FHA/VA	5.Private	8.
3.Assumed	6.Cash	9.Unknown

Validity

1.Valid	4.Split	7.Changes
2.Related	5.Partial	8.Other
3.Distress	6.Exempt	9.

Verified

1.Buyer	4.Agent	7.Family
2.Seller	5.Pub Rec	8.Other
3.Lender	6.MLS	9.

Assessment Record

Year	Land	Buildings	Exempt	Total
2010	60,300	0	0	60,300
2011	60,300	0	0	60,300
2012	60,300	0	0	60,300
2013	60,300	0	0	60,300
2014	60,300	0	0	60,300
2015	131,000	0	0	131,000
2016	131,000	0	0	131,000
2017	131,000	0	0	131,000
2018	131,000	0	0	131,000
2019	131,000	0	0	131,000

Land Data

Front Foot	Type	Effective Frontage	Effective Depth	Influence Factor	Influence Code
11.Regular Lot				%	
12.Delta Triangle				%	
13.Nabla Triangle				%	
14.Rear Land				%	
15.Miscellaneous				%	
				%	
				%	
Square Foot		**Square Feet**			
16.Regular Lot				%	
17.Class I Road				%	
18.Class II Road				%	
19.Condominium				%	
20.Sound Value				%	
				%	
				%	
Fract. Acre		**Acreage/Sites**			
21.Homesite (Frac	25	1.00	100	%	0
22.Baselot (Fract	28	85.00	100	%	0
23.Misc (Fract)	31	79.00	100	%	0
Acres				%	
24.Homesite				%	
25.Baselot				%	
26.Secondary				%	
27.Frontage				%	
28.Rear Land (All					
31.Tillable					

Total Acreage 165.00

Influence Codes

1.Unimproved
2.Condition
3.Topography
4.Size/Shape
5.Access
6.Restricted
7.Corner Infl
8.Environment
9.Fract Share

Acres

32.Farmland Tilla
33.C R P
34.Softwood-Farm
35.Mixed Wood-Far
36.Hardwood-Farm
37.Softwood-TG
38.Mixed Wood-TG
39.Hardwood-TG
40.Wasteland
41.Gravel Pit
42.Mobile Home Si
43.Excess Indust
44.Lot Improvemen
45.Tower Site
46.Miscellaneous
47.Pavement
48.Farmland Pastu

Inspection Witnessed By:

X Date

No./Date	Description	Date Insp.

Notes:

Easton

Easton

Map Lot 010-011 | Account 507 | Location CONANT ROAD | Card 1 Of 1 | 11/26/2019

Building Style **0**		
1.Conv.	5.Garrison	9.Gambrel
2.Ranch	6.Split	10.Saltbox
3.R Ranch	7.Contemp	11.Other
4.Cape	8.Log	12.
Dwelling Units **0**		
Other Units **0**		
Stories **0**		
1.1	4.1.5	7.
2.2	5.1.75	8.
3.3	6.2.5	9.
Exterior Walls **0**		
1.Wood	5.Stucco	9.Other
2.Vin/Al	6.Brick	10.
3.Compos.	7.Stone	11.
4.Asbestos	8.Concrete	12.
Roof Surface **0**		
1.Asphalt	4.Composit	7.
2.Slate	5.Wood	8.
3.Metal	6.Other	9.
SF Masonry Trim **0**		
OPEN-3-CUSTOM **0**		
OPEN-4-CUSTOM **0**		
Year Built **0**		
Year Remodeled **0**		
Foundation **0**		
1.Concrete	4.Wood	7.
2.C Block	5.Slab	8.
3.Br/Stone	6.Piers	9.
Basement **0**		
1.1/4 Bmt	4.Full Bmt	7.
2.1/2 Bmt	5.None	8.
3.3/4 Bmt	6.	9.None
Bsmt Gar # Cars **0**		
Wet Basement **0**		
1.Dry	4.	7.
2.Damp	5.	8.
3.Wet	6.	9.

SF Bsmt Living **0**		
Fin Bsmt Grade **0 0**		
OPEN-5-CUSTOMIZE **0**		
Heat Type **100%** **0**		
1.HWBB/Rad	5.FWA	9.No Heat
2.HWCI	6.GravWA	10.
3.H Pump	7.Electric	11.
4.Steam	8.Fl/Wall	12.
Cool Type **0%**	**9 None**	
1.Refrig	4.W&C Air	7.
2.Evapor	5.	8.
3.H Pump	6.	9.None
Kitchen Style **0**		
1.Modern	4.Obsolete	7.
2.Typical	5.	8.
3.Old Type	6.	9.None
Bath(s) Style **0**		
1.Modern	4.Obsolete	7.
2.Typical	5.	8.
3.Old Type	6.	9.None
# Rooms **0**		
# Bedrooms **0**		
# Full Baths **0**		
# Half Baths **0**		
# Addn Fixtures **0**		
# Fireplaces **0**		

TRIO Software
A Division of Harris Computer Systems

Layout **0**		
1.Typical	4.	7.
2.Inadeq	5.	8.
3.Horrid	6.	9.
Attic **0**		
1.1/4 Fin	4.Full Fin	7.
2.1/2 Fin	5.Fl/Stair	8.
3.3/4 Fin	6.	9.None
Insulation **0**		
1.Full	4.Minimal	7.
2.Heavy	5.Partial	8.
3.Capped	6.	9.None
Unfinished % **0%**		
Grade & Factor **0 0%**		
1.E Grade	4.B Grade	7.
2.D Grade	5.A Grade	8.SC Grade
3.C Grade	6.AA Grade	9.Same
SQFT (Footprint) **0**		
Condition **0**		
1.Poor	4.Avg	7.V G
2.Fair	5.Avg+	8.Exc
3.Avg-	6.Good	9.Same
Phys. % Good **0%**		
Funct. % Good **100%**		
Functional Code **9 None**		
1.Incomp	4.Bsmt	7.
2.O-Built	5.	8.LongTerm
3.Damage	6.L-T Vaca	9.None
Econ. % Good **100%**		
Economic Code **None**		
0.None	3.No Power	7.
1.Location	4.Generate	8.
2.Encroach	9.None	9.
Entrance Code **0**		
1.Interior	4.Vacant	7.
2.Refusal	5.Estimate	8.
3.Informed	6.Reviewed	9.
Information Code **0**		
1.Owner	4.Agent	7.
2.Relative	5.Estimate	8.
3.Tenant	6.Exterior	9.

Date Inspected

Additions, Outbuildings & Improvements

Type	Year	Units	Grade	Cond	Phys.	Funct.	Sound Value
					%	%	
					%	%	
					%	%	
					%	%	
					%	%	
					%	%	
					%	%	
					%	%	
					%	%	
					%	%	

1.One Story Fram
2.Two Story Fram
3.Three Story Fr
4.1 & 1/2 Story
5.1 & 3/4 Story
6.2 & 1/2 Story
21.Open Frame Por
22.Encl Frame Por
23.Frame Garage
24.Frame Shed
25.Frame Bay Wind
26.1SFr Overhang
27.Unfin Basement
28.Unfinished Att
29.Finished Attic

Map Lot 010-011-A | Account 508 | Location CONANT ROAD | Card 1 Of 1 | 11/26/2019

MCCAIN FOODS USA, INC
ATTN: BETH KALOWSKI
OAKBROOK TERRACE TWR, ONE TWR LN, 11TH FL
OAKBROOK TERRACE IL 60181

B2140P89

Property Data

Neighborhood	**1 Resident/Agric.**
Tree Growth Year	**0**
Recertifed Date	**0**
Y Coordinate	**0**
Zone/Land Use	**11 Residential**
Secondary Zone	
Topography	**1 Level** **2 Rolling**

1.Level	4.Below St	7.
2.Rolling	5.Low	8.
3.Above St	6.Swampy	9.

Utilities	**4 Drilled Well**	**6 Septic System**

1.Public	4.Dr Well	7.Cesspool
2.Water	5.Dug Well	8.
3.Sewer	6.Septic	9.None

Street	**1 Paved**	

1.Paved	4.Proposed	7.
2.Semi Imp	5.R/W	8.
3.Gravel	6.	9.None

FLOOD PLAIN	**0**
CLASS	**8**

Sale Data

Sale Date	**11/01/1988**
Price	**83,750**
Sale Type	**2 Land & Buildings**

1.Land	4.Mobile	7.
2.L & B	5.Other	8.
3.Building	6.	9.

Financing	**9 Unknown**	

1.Convent	4.Seller	7.
2.FHA/VA	5.Private	8.
3.Assumed	6.Cash	9.Unknown

Validity	**5 Partial Interest**	

1.Valid	4.Split	7.Changes
2.Related	5.Partial	8.Other
3.Distress	6.Exempt	9.

Verified	**5 Public Record**	

1.Buyer	4.Agent	7.Family
2.Seller	5.Pub Rec	8.Other
3.Lender	6.MLS	9.

Assessment Record

Year	Land	Buildings	Exempt	Total
2010	6,100	2,100	0	8,200
2011	6,100	2,100	0	8,200
2012	6,100	2,100	0	8,200
2013	6,100	2,100	0	8,200
2014	6,100	2,100	0	8,200
2015	15,600	7,500	0	23,100
2016	15,600	7,500	0	23,100
2017	15,600	0	0	15,600
2018	15,600	0	0	15,600
2019	15,600	0	0	15,600

Land Data

Front Foot	Type	Effective Frontage	Effective Depth	Influence Factor	Influence Code
11.Regular Lot				%	
12.Delta Triangle				%	
13.Nabla Triangle				%	
14.Rear Land				%	
15.Miscellaneous				%	
				%	
				%	
Square Foot		**Square Feet**			
16.Regular Lot				%	
17.Class I Road				%	
18.Class II Road				%	
19.Condominium				%	
20.Sound Value				%	
				%	
				%	
Fract. Acre		**Acreage/Sites**			
21.Homesite (Frac	21	0.73		100 %	0
22.Baselot (Fract	44	1.00		100 %	0
23.Misc (Fract)				%	
Acres				%	
24.Homesite				%	
25.Baselot				%	
26.Secondary				%	
27.Frontage				%	
28.Rear Land (All				%	
31.Tillable					

Total Acreage 0.73

Influence Codes

1.Unimproved
2.Condition
3.Topography
4.Size/Shape
5.Access
6.Restricted
7.Corner Infl
8.Environment
9.Fract Share

Acres

32.Farmland Tilla
33.C R P
34.Softwood-Farm
35.Mixed Wood-Far
36.Hardwood-Farm
37.Softwood-TG
38.Mixed Wood-TG
39.Hardwood-TG
40.Wasteland
41.Gravel Pit
42.Mobile Home Si
43.Excess Indust
44.Lot Improvemen
45.Tower Site
46.Miscellaneous
47.Pavement
48.Farmland Pastu

Inspection Witnessed By:

X Date

No./Date	Description	Date Insp.

Notes:

Easton

Easton

Map Lot 010-011-A | Account 508 | Location CONANT ROAD | Card 1 Of 1 | 11/26/2019

Building Style **0**		
1.Conv.	5.Garrison	9.Gambrel
2.Ranch	6.Split	10.Saltbox
3.R Ranch	7.Contemp	11.Other
4.Cape	8.Log	12.
Dwelling Units **0**		
Other Units **0**		
Stories **0**		
1.1	4.1.5	7.
2.2	5.1.75	8.
3.3	6.2.5	9.
Exterior Walls **0**		
1.Wood	5.Stucco	9.Other
2.Vin/Al	6.Brick	10.
3.Compos.	7.Stone	11.
4.Asbestos	8.Concrete	12.
Roof Surface **0**		
1.Asphalt	4.Composit	7.
2.Slate	5.Wood	8.
3.Metal	6.Other	9.
SF Masonry Trim **0**		
OPEN-3-CUSTOM **0**		
OPEN-4-CUSTOM **0**		
Year Built **0**		
Year Remodeled **0**		
Foundation **0**		
1.Concrete	4.Wood	7.
2.C Block	5.Slab	8.
3.Br/Stone	6.Piers	9.
Basement **0**		
1.1/4 Bmt	4.Full Bmt	7.
2.1/2 Bmt	5.None	8.
3.3/4 Bmt	6.	9.None
Bsmt Gar # Cars **0**		
Wet Basement **0**		
1.Dry	4.	7.
2.Damp	5.	8.
3.Wet	6.	9.

SF Bsmt Living **0**		
Fin Bsmt Grade **0 0**		
OPEN-5-CUSTOMIZE **0**		
Heat Type **100%** **0**		
1.HWBB/Rad	5.FWA	9.No Heat
2.HWCI	6.GravWA	10.
3.H Pump	7.Electric	11.
4.Steam	8.Fl/Wall	12.
Cool Type **0%** **9 None**		
1.Refrig	4.W&C Air	7.
2.Evapor	5.	8.
3.H Pump	6.	9.None
Kitchen Style **0**		
1.Modern	4.Obsolete	7.
2.Typical	5.	8.
3.Old Type	6.	9.None
Bath(s) Style **0**		
1.Modern	4.Obsolete	7.
2.Typical	5.	8.
3.Old Type	6.	9.None
# Rooms **0**		
# Bedrooms **0**		
# Full Baths **0**		
# Half Baths **0**		
# Addn Fixtures **0**		
# Fireplaces **0**		

TRIO Software
A Division of Harris Computer Systems

Layout **0**		
1.Typical	4.	7.
2.Inadeq	5.	8.
3.Horrid	6.	9.
Attic **0**		
1.1/4 Fin	4.Full Fin	7.
2.1/2 Fin	5.Fl/Stair	8.
3.3/4 Fin	6.	9.None
Insulation **0**		
1.Full	4.Minimal	7.
2.Heavy	5.Partial	8.
3.Capped	6.	9.None
Unfinished % **0%**		
Grade & Factor **0 0%**		
1.E Grade	4.B Grade	7.
2.D Grade	5.A Grade	8.SC Grade
3.C Grade	6.AA Grade	9.Same
SQFT (Footprint) **0**		
Condition **0**		
1.Poor	4.Avg	7.V G
2.Fair	5.Avg+	8.Exc
3.Avg-	6.Good	9.Same
Phys. % Good **0%**		
Funct. % Good **100%**		
Functional Code **9 None**		
1.Incomp	4.Bsmt	7.
2.O-Built	5.	8.LongTerm
3.Damage	6.L-T Vaca	9.None
Econ. % Good **100%**		
Economic Code **None**		
0.None	3.No Power	7.
1.Location	4.Generate	8.
2.Encroach	9.None	9.
Entrance Code **5 Estimated**		
1.Interior	4.Vacant	7.
2.Refusal	5.Estimate	8.
3.Informed	6.Reviewed	9.
Information Code **6 Exterior**		
1.Owner	4.Agent	7.
2.Relative	5.Estimate	8.
3.Tenant	6.Exterior	9.

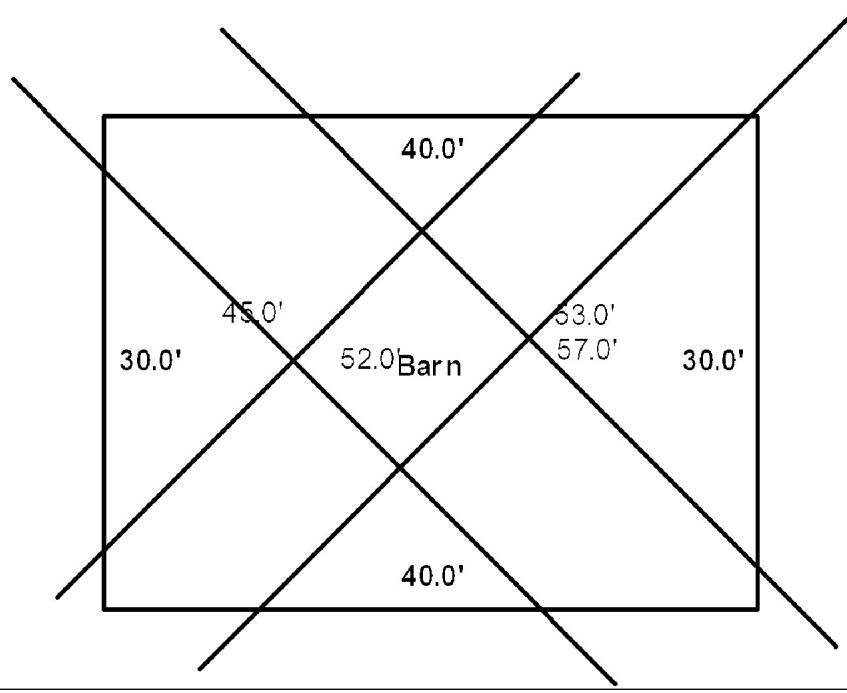

Date Inspected 5/28/2015

Additions, Outbuildings & Improvements

Type	Year	Units	Grade	Cond	Phys.	Funct.	Sound Value
					%	%	
					%	%	
					%	%	
					%	%	
					%	%	
					%	%	
					%	%	
					%	%	
					%	%	
					%	%	

1.One Story Fram
2.Two Story Fram
3.Three Story Fr
4.1 & 1/2 Story
5.1 & 3/4 Story
6.2 & 1/2 Story
21.Open Frame Por
22.Encl Frame Por
23.Frame Garage
24.Frame Shed
25.Frame Bay Wind
26.1SFr Overhang
27.Unfin Basement
28.Unfinished Att
29.Finished Attic

Map Lot 010-012 Account 509 Location CONANT ROAD Card 1 Of 1 11/26/2019

MCCAIN FOODS USA, INC
ATTN: BETH KALOWSKI
OAKBROOK TERRACE TWR, ONE TWR LN, 11TH FL
OAKBROOK TERRACE IL 60181

B1409P344

Property Data

Neighborhood **1 Resident/Agric.**

Tree Growth Year **0**

Recertifed Date **0**

Y Coordinate **0**

Zone/Land Use **11 Residential**

Secondary Zone

Topography **1 Level** **2 Rolling**

1.Level	4.Below St	7.
2.Rolling	5.Low	8.
3.Above St	6.Swampy	9.

Utilities **9 None**

1.Public	4.Dr Well	7.Cesspool
2.Water	5.Dug Well	8.
3.Sewer	6.Septic	9.None

Street **1 Paved**

1.Paved	4.Proposed	7.
2.Semi Imp	5.R/W	8.
3.Gravel	6.	9.None

FLOOD PLAIN **0**

CLASS **1**

Sale Data

Sale Date

Price

Sale Type

1.Land	4.Mobile	7.
2.L & B	5.Other	8.
3.Building	6.	9.

Financing

1.Convent	4.Seller	7.
2.FHA/VA	5.Private	8.
3.Assumed	6.Cash	9.Unknown

Validity

1.Valid	4.Split	7.Changes
2.Related	5.Partial	8.Other
3.Distress	6.Exempt	9.

Verified

1.Buyer	4.Agent	7.Family
2.Seller	5.Pub Rec	8.Other
3.Lender	6.MLS	9.

Assessment Record

Year	Land	Buildings	Exempt	Total
2010	9,300	0	0	9,300
2011	9,300	0	0	9,300
2012	9,300	0	0	9,300
2013	9,300	0	0	9,300
2014	9,300	0	0	9,300
2015	21,000	0	0	21,000
2016	21,000	0	0	21,000
2017	21,000	0	0	21,000
2018	21,000	0	0	21,000
2019	21,000	0	0	21,000

Land Data

Front Foot	Type	Effective Frontage	Effective Depth	Influence Factor	Influence Code
11.Regular Lot				%	
12.Delta Triangle				%	
13.Nabla Triangle				%	
14.Rear Land				%	
15.Miscellaneous				%	
				%	
				%	
Square Foot		**Square Feet**			
16.Regular Lot				%	
17.Class I Road				%	
18.Class II Road				%	
19.Condominium				%	
20.Sound Value				%	
				%	
				%	
Fract. Acre		**Acreage/Sites**			
21.Homesite (Frac	25	1.00	100	%	0
22.Baselot (Fract	28	1.00	100	%	0
23.Misc (Fract)	31	11.00	100	%	0
Acres				%	
24.Homesite				%	
25.Baselot				%	
26.Secondary				%	
27.Frontage				%	
28.Rear Land (All					
31.Tillable					

Total Acreage 13.00

Influence Codes

1.Unimproved
2.Condition
3.Topography
4.Size/Shape
5.Access
6.Restricted
7.Corner Infl
8.Environment
9.Fract Share

Acres

32.Farmland Tilla
33.C R P
34.Softwood-Farm
35.Mixed Wood-Far
36.Hardwood-Farm
37.Softwood-TG
38.Mixed Wood-TG
39.Hardwood-TG
40.Wasteland
41.Gravel Pit
42.Mobile Home Si
43.Excess Indust
44.Lot Improvemen
45.Tower Site
46.Miscellaneous
47.Pavement
48.Farmland Pastu

Inspection Witnessed By:

X Date

No./Date	Description	Date Insp.

Notes:

Easton

Easton

Map Lot 010-012 | Account 509 | Location CONANT ROAD | Card 1 Of 1 | 11/26/2019

Building Style **0**		
1.Conv.	5.Garrison	9.Gambrel
2.Ranch	6.Split	10.Saltbox
3.R Ranch	7.Contemp	11.Other
4.Cape	8.Log	12.
Dwelling Units **0**		
Other Units **0**		
Stories **0**		
1.1	4.1.5	7.
2.2	5.1.75	8.
3.3	6.2.5	9.
Exterior Walls **0**		
1.Wood	5.Stucco	9.Other
2.Vin/Al	6.Brick	10.
3.Compos.	7.Stone	11.
4.Asbestos	8.Concrete	12.
Roof Surface **0**		
1.Asphalt	4.Composit	7.
2.Slate	5.Wood	8.
3.Metal	6.Other	9.
SF Masonry Trim **0**		
OPEN-3-CUSTOM **0**		
OPEN-4-CUSTOM **0**		
Year Built **0**		
Year Remodeled **0**		
Foundation **0**		
1.Concrete	4.Wood	7.
2.C Block	5.Slab	8.
3.Br/Stone	6.Piers	9.
Basement **0**		
1.1/4 Bmt	4.Full Bmt	7.
2.1/2 Bmt	5.None	8.
3.3/4 Bmt	6.	9.None
Bsmt Gar # Cars **0**		
Wet Basement **0**		
1.Dry	4.	7.
2.Damp	5.	8.
3.Wet	6.	9.

SF Bsmt Living **0**		
Fin Bsmt Grade **0 0**		
OPEN-5-CUSTOMIZE **0**		
Heat Type **100%** **0**		
1.HWBB/Rad	5.FWA	9.No Heat
2.HWCI	6.GravWA	10.
3.H Pump	7.Electric	11.
4.Steam	8.Fl/Wall	12.
Cool Type **0%**	**9 None**	
1.Refrig	4.W&C Air	7.
2.Evapor	5.	8.
3.H Pump	6.	9.None
Kitchen Style **0**		
1.Modern	4.Obsolete	7.
2.Typical	5.	8.
3.Old Type	6.	9.None
Bath(s) Style **0**		
1.Modern	4.Obsolete	7.
2.Typical	5.	8.
3.Old Type	6.	9.None
# Rooms **0**		
# Bedrooms **0**		
# Full Baths **0**		
# Half Baths **0**		
# Addn Fixtures **0**		
# Fireplaces **0**		

TRIO Software
A Division of Harris Computer Systems

Layout **0**		
1.Typical	4.	7.
2.Inadeq	5.	8.
3.Horrid	6.	9.
Attic **0**		
1.1/4 Fin	4.Full Fin	7.
2.1/2 Fin	5.Fl/Stair	8.
3.3/4 Fin	6.	9.None
Insulation **0**		
1.Full	4.Minimal	7.
2.Heavy	5.Partial	8.
3.Capped	6.	9.None
Unfinished % **0%**		
Grade & Factor **0 0%**		
1.E Grade	4.B Grade	7.
2.D Grade	5.A Grade	8.SC Grade
3.C Grade	6.AA Grade	9.Same
SQFT (Footprint) **0**		
Condition **0**		
1.Poor	4.Avg	7.V G
2.Fair	5.Avg+	8.Exc
3.Avg-	6.Good	9.Same
Phys. % Good **0%**		
Funct. % Good **100%**		
Functional Code **9 None**		
1.Incomp	4.Bsmt	7.
2.O-Built	5.	8.LongTerm
3.Damage	6.L-T Vaca	9.None
Econ. % Good **100%**		
Economic Code **None**		
0.None	3.No Power	7.
1.Location	4.Generate	8.
2.Encroach	9.None	9.
Entrance Code **0**		
1.Interior	4.Vacant	7.
2.Refusal	5.Estimate	8.
3.Informed	6.Reviewed	9.
Information Code **0**		
1.Owner	4.Agent	7.
2.Relative	5.Estimate	8.
3.Tenant	6.Exterior	9.

Date Inspected

Additions, Outbuildings & Improvements

Type	Year	Units	Grade	Cond	Phys.	Funct.	Sound Value
					%	%	
					%	%	
					%	%	
					%	%	
					%	%	
					%	%	
					%	%	
					%	%	
					%	%	
					%	%	

1.One Story Fram
2.Two Story Fram
3.Three Story Fr
4.1 & 1/2 Story
5.1 & 3/4 Story
6.2 & 1/2 Story
21.Open Frame Por
22.Encl Frame Por
23.Frame Garage
24.Frame Shed
25.Frame Bay Wind
26.1SFr Overhang
27.Unfin Basement
28.Unfinished Att
29.Finished Attic

Map Lot 010-012-A | Account 510 | Location 121 CONANT ROAD | Card 1 Of 1 | 11/26/2019

DURLAND, APRIL R JT
DURLAND, KENNETH JT
121 CONANT ROAD
EASTON ME 04740

B4238P266 B5644P60

Inspection Witnessed By:

X Date

No./Date	Description	Date Insp.

Notes:
Shed removed for 2016

Easton

Property Data

Neighborhood	**1 Resident/Agric.**
Tree Growth Year	**0**
Recertifed Date	**0**
Y Coordinate	**0**
Zone/Land Use	**11 Residential**
Secondary Zone	
Topography	**1 Level** **2 Rolling**

1.Level	4.Below St	7.
2.Rolling	5.Low	8.
3.Above St	6.Swampy	9.

Utilities **4 Drilled Well** **6 Septic System**

1.Public	4.Dr Well	7.Cesspool
2.Water	5.Dug Well	8.
3.Sewer	6.Septic	9.None

Street **1 Paved**

1.Paved	4.Proposed	7.
2.Semi Imp	5.R/W	8.
3.Gravel	6.	9.None

FLOOD PLAIN	**0**
CLASS	**1**

Sale Data

Sale Date	**11/01/1988**
Price	**83,750**
Sale Type	**2 Land & Buildings**

1.Land	4.Mobile	7.
2.L & B	5.Other	8.
3.Building	6.	9.

Financing **9 Unknown**

1.Convent	4.Seller	7.
2.FHA/VA	5.Private	8.
3.Assumed	6.Cash	9.Unknown

Validity **5 Partial Interest**

1.Valid	4.Split	7.Changes
2.Related	5.Partial	8.Other
3.Distress	6.Exempt	9.

Verified **5 Public Record**

1.Buyer	4.Agent	7.Family
2.Seller	5.Pub Rec	8.Other
3.Lender	6.MLS	9.

Assessment Record

Year	Land	Buildings	Exempt	Total
2010	7,100	48,700	6,050	49,750
2011	7,100	48,700	6,050	49,750
2012	7,100	48,700	5,940	49,860
2013	7,100	48,700	6,160	49,640
2014	7,100	50,400	6,160	51,340
2015	21,200	85,600	10,000	96,800
2016	21,200	81,800	15,000	88,000
2017	21,200	81,800	20,000	83,000
2018	21,200	81,800	20,000	83,000
2019	21,200	85,900	20,000	87,100

Land Data

Front Foot	Type	Effective Frontage	Effective Depth	Influence Factor	Influence Code
11.Regular Lot				%	
12.Delta Triangle				%	
13.Nabla Triangle				%	
14.Rear Land				%	
15.Miscellaneous				%	
				%	
				%	
Square Foot		**Square Feet**			
16.Regular Lot	47	1,820		75 %	2
17.Class I Road				%	
18.Class II Road				%	
19.Condominium				%	
20.Sound Value				%	
				%	
				%	
Fract. Acre		**Acreage/Sites**			
21.Homesite (Frac	24	1.00		100 %	0
22.Baselot (Fract	28	1.53		100 %	0
23.Misc (Fract)	44	1.00		100 %	0
Acres				%	
24.Homesite				%	
25.Baselot				%	
26.Secondary				%	
27.Frontage				%	
28.Rear Land (All					
31.Tillable					

Total Acreage 2.53

Influence Codes

1.Unimproved
2.Condition
3.Topography
4.Size/Shape
5.Access
6.Restricted
7.Corner Infl
8.Environment
9.Fract Share

Acres

32.Farmland Tilla
33.C R P
34.Softwood-Farm
35.Mixed Wood-Far
36.Hardwood-Farm
37.Softwood-TG
38.Mixed Wood-TG
39.Hardwood-TG
40.Wasteland
41.Gravel Pit
42.Mobile Home Si
43.Excess Indust
44.Lot Improvemen
45.Tower Site
46.Miscellaneous
47.Pavement
48.Farmland Pastu

Easton

Map Lot 010-012-A | Account 510 | Location 121 CONANT ROAD | Card 1 Of 1 | 11/26/2019

Building Style	**9 Gambrel**		
1.Conv.	5.Garrison	9.Gambrel	
2.Ranch	6.Split	10.Saltbox	
3.R Ranch	7.Contemp	11.Other	
4.Cape	8.Log	12.	
Dwelling Units	**1**		
Other Units	**0**		
Stories	**5 One & 3/4 Story**		
1.1	4.1.5	7.	
2.2	5.1.75	8.	
3.3	6.2.5	9.	
Exterior Walls	**2 Vinyl/Aluminum**		
1.Wood	5.Stucco	9.Other	
2.Vin/Al	6.Brick	10.	
3.Compos.	7.Stone	11.	
4.Asbestos	8.Concrete	12.	
Roof Surface	**1 Asphalt Shingles**		
1.Asphalt	4.Composit	7.	
2.Slate	5.Wood	8.	
3.Metal	6.Other	9.	
SF Masonry Trim	**0**		
OPEN-3-CUSTOM	**0**		
OPEN-4-CUSTOM	**0**		
Year Built	**1920**		
Year Remodeled	**0**		
Foundation	**1 Concrete**		
1.Concrete	4.Wood	7.	
2.C Block	5.Slab	8.	
3.Br/Stone	6.Piers	9.	
Basement	**4 Full Basement**		
1.1/4 Bmt	4.Full Bmt	7.	
2.1/2 Bmt	5.None	8.	
3.3/4 Bmt	6.	9.None	
Bsmt Gar # Cars	**0**		
Wet Basement	**2 Damp Basement**		
1.Dry	4.	7.	
2.Damp	5.	8.	
3.Wet	6.	9.	

SF Bsmt Living	**0**		
Fin Bsmt Grade	**0 0**		
OPEN-5-CUSTOMIZE	**0**		
Heat Type	**100%**	**1 Hot Water BB/Radiant**	
1.HWBB/Rad	5.FWA	9.No Heat	
2.HWCI	6.GravWA	10.	
3.H Pump	7.Electric	11.	
4.Steam	8.Fl/Wall	12.	
Cool Type	**0%**	**9 None**	
1.Refrig	4.W&C Air	7.	
2.Evapor	5.	8.	
3.H Pump	6.	9.None	
Kitchen Style	**2 Typical**		
1.Modern	4.Obsolete	7.	
2.Typical	5.	8.	
3.Old Type	6.	9.None	
Bath(s) Style	**2 Typical Bath(s)**		
1.Modern	4.Obsolete	7.	
2.Typical	5.	8.	
3.Old Type	6.	9.None	
# Rooms	**9**		
# Bedrooms	**4**		
# Full Baths	**2**		
# Half Baths	**1**		
# Addn Fixtures	**0**		
# Fireplaces	**0**		

TRIO Software
A Division of Harris Computer Systems

Layout	**1 Typical**		
1.Typical	4.	7.	
2.Inadeq	5.	8.	
3.Horrid	6.	9.	
Attic	**5 Floor & Stairs**		
1.1/4 Fin	4.Full Fin	7.	
2.1/2 Fin	5.Fl/Stair	8.	
3.3/4 Fin	6.	9.None	
Insulation	**5 Partial**		
1.Full	4.Minimal	7.	
2.Heavy	5.Partial	8.	
3.Capped	6.	9.None	
Unfinished %	**0%**		
Grade & Factor	**3 Average 115%**		
1.E Grade	4.B Grade	7.	
2.D Grade	5.A Grade	8.SC Grade	
3.C Grade	6.AA Grade	9.Same	
SQFT (Footprint)	**1410**		
Condition	**5 Above Average**		
1.Poor	4.Avg	7.V G	
2.Fair	5.Avg+	8.Exc	
3.Avg-	6.Good	9.Same	
Phys. % Good	**0%**		
Funct. % Good	**100%**		
Functional Code	**9 None**		
1.Incomp	4.Bsmt	7.	
2.O-Built	5.	8.LongTerm	
3.Damage	6.L-T Vaca	9.None	
Econ. % Good	**100%**		
Economic Code	**None**		
0.None	3.No Power	7.	
1.Location	4.Generate	8.	
2.Encroach	9.None	9.	
Entrance Code	**1 Interior Inspect**		
1.Interior	4.Vacant	7.	
2.Refusal	5.Estimate	8.	
3.Informed	6.Reviewed	9.	
Information Code	**2 Relative**		
1.Owner	4.Agent	7.	
2.Relative	5.Estimate	8.	
3.Tenant	6.Exterior	9.	

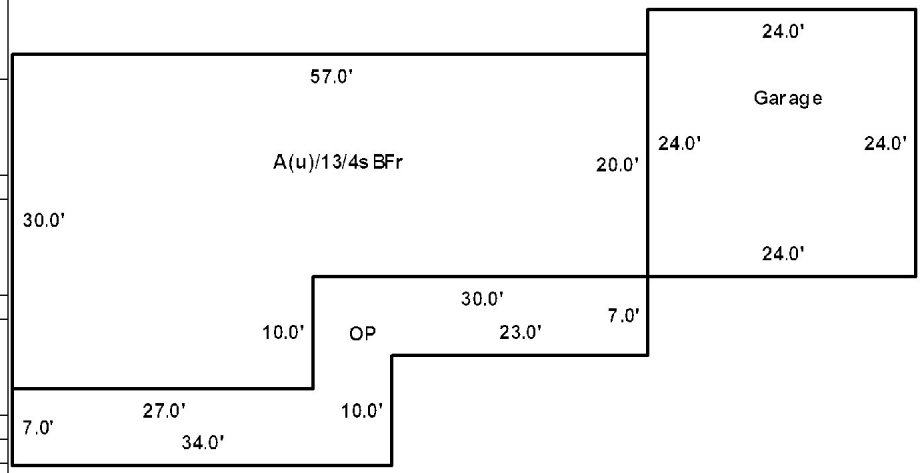

Date Inspected 5/28/2015

Additions, Outbuildings & Improvements

Type	Year	Units	Grade	Cond	Phys.	Funct.	Sound Value
21 Open Frame	0	469	0 0	0	0 %	0 %	
23 Frame Garage	1950	576	9 100	9	0 %	80 %	
					%	%	
					%	%	
					%	%	
					%	%	
					%	%	
					%	%	
					%	%	
					%	%	

1.One Story Fram
2.Two Story Fram
3.Three Story Fr
4.1 & 1/2 Story
5.1 & 3/4 Story
6.2 & 1/2 Story
21.Open Frame Por
22.Encl Frame Por
23.Frame Garage
24.Frame Shed
25.Frame Bay Wind
26.1SFr Overhang
27.Unfin Basement
28.Unfinished Att
29.Finished Attic

Map Lot 010-015 Account 293 Location CONANT ROAD Card 1 Of 1 11/26/2019

HSG FARMS INC
PO BOX 30
PRESQUE ISLE ME 04769 0510

B4067P170 B4611P62

Property Data

Neighborhood	**1 Resident/Agric.**
Tree Growth Year	**0**
Recertifed Date	**0**
Y Coordinate	**0**
Zone/Land Use	**11 Residential**
Secondary Zone	
Topography	**1 Level** **2 Rolling**

1.Level	4.Below St	7.
2.Rolling	5.Low	8.
3.Above St	6.Swampy	9.

Utilities	**4 Drilled Well**	**6 Septic System**

1.Public	4.Dr Well	7.Cesspool
2.Water	5.Dug Well	8.
3.Sewer	6.Septic	9.None

Street	**1 Paved**

1.Paved	4.Proposed	7.
2.Semi Imp	5.R/W	8.
3.Gravel	6.	9.None

FLOOD PLAIN	**0**
CLASS	**5**

Sale Data

Sale Date	**12/01/2004**
Price	**8,000**
Sale Type	**1 Land Only**

1.Land	4.Mobile	7.
2.L & B	5.Other	8.
3.Building	6.	9.

Financing	**9 Unknown**

1.Convent	4.Seller	7.
2.FHA/VA	5.Private	8.
3.Assumed	6.Cash	9.Unknown

Validity	**1 Arms Length Sale**

1.Valid	4.Split	7.Changes
2.Related	5.Partial	8.Other
3.Distress	6.Exempt	9.

Verified	**5 Public Record**

1.Buyer	4.Agent	7.Family
2.Seller	5.Pub Rec	8.Other
3.Lender	6.MLS	9.

Assessment Record

Year	Land	Buildings	Exempt	Total
2010	11,800	63,500	0	75,300
2011	11,800	62,100	0	73,900
2012	11,800	61,400	0	73,200
2013	11,800	60,000	0	71,800
2014	11,800	59,300	0	71,100
2015	20,500	136,700	0	157,200
2016	20,500	136,700	0	157,200
2017	20,500	136,700	0	157,200
2018	20,500	136,700	0	157,200
2019	20,500	136,700	0	157,200

Land Data

Front Foot	Type	Effective Frontage	Effective Depth	Influence Factor	Influence Code
11.Regular Lot				%	
12.Delta Triangle				%	
13.Nabla Triangle				%	
14.Rear Land				%	
15.Miscellaneous				%	
				%	
				%	
Square Foot		**Square Feet**			
16.Regular Lot				%	
17.Class I Road				%	
18.Class II Road				%	
19.Condominium				%	
20.Sound Value				%	
				%	
				%	
Fract. Acre		**Acreage/Sites**			
21.Homesite (Frac	24	1.00	100	%	0
22.Baselot (Fract	28	7.00	100	%	0
23.Misc (Fract)	44	1.00	100	%	0
Acres				%	
24.Homesite				%	
25.Baselot				%	
26.Secondary				%	
27.Frontage				%	
28.Rear Land (All					
31.Tillable					

Total Acreage 8.00

Influence Codes

1.Unimproved
2.Condition
3.Topography
4.Size/Shape
5.Access
6.Restricted
7.Corner Infl
8.Environment
9.Fract Share

Acres

32.Farmland Tilla
33.C R P
34.Softwood-Farm
35.Mixed Wood-Far
36.Hardwood-Farm
37.Softwood-TG
38.Mixed Wood-TG
39.Hardwood-TG
40.Wasteland
41.Gravel Pit
42.Mobile Home Si
43.Excess Indust
44.Lot Improvemen
45.Tower Site
46.Miscellaneous
47.Pavement
48.Farmland Pastu

Inspection Witnessed By:

X Date

No./Date	Description	Date Insp.

Notes:

Easton

Easton

Map Lot 010-015 | Account 293 | Location CONANT ROAD | Card 1 Of 1 | 11/26/2019

Building Style **0**		
1.Conv.	5.Garrison	9.Gambrel
2.Ranch	6.Split	10.Saltbox
3.R Ranch	7.Contemp	11.Other
4.Cape	8.Log	12.
Dwelling Units **0**		
Other Units **0**		
Stories **0**		
1.1	4.1.5	7.
2.2	5.1.75	8.
3.3	6.2.5	9.
Exterior Walls **0**		
1.Wood	5.Stucco	9.Other
2.Vin/Al	6.Brick	10.
3.Compos.	7.Stone	11.
4.Asbestos	8.Concrete	12.
Roof Surface **0**		
1.Asphalt	4.Composit	7.
2.Slate	5.Wood	8.
3.Metal	6.Other	9.
SF Masonry Trim **0**		
OPEN-3-CUSTOM **0**		
OPEN-4-CUSTOM **0**		
Year Built **0**		
Year Remodeled **0**		
Foundation **0**		
1.Concrete	4.Wood	7.
2.C Block	5.Slab	8.
3.Br/Stone	6.Piers	9.
Basement **0**		
1.1/4 Bmt	4.Full Bmt	7.
2.1/2 Bmt	5.None	8.
3.3/4 Bmt	6.	9.None
Bsmt Gar # Cars **0**		
Wet Basement **0**		
1.Dry	4.	7.
2.Damp	5.	8.
3.Wet	6.	9.

SF Bsmt Living **0**		
Fin Bsmt Grade **0 0**		
OPEN-5-CUSTOMIZE **0**		
Heat Type **100%** **0**		
1.HWBB/Rad	5.FWA	9.No Heat
2.HWCI	6.GravWA	10.
3.H Pump	7.Electric	11.
4.Steam	8.Fl/Wall	12.
Cool Type **0%**	**9 None**	
1.Refrig	4.W&C Air	7.
2.Evapor	5.	8.
3.H Pump	6.	9.None
Kitchen Style **0**		
1.Modern	4.Obsolete	7.
2.Typical	5.	8.
3.Old Type	6.	9.None
Bath(s) Style **0**		
1.Modern	4.Obsolete	7.
2.Typical	5.	8.
3.Old Type	6.	9.None
# Rooms **0**		
# Bedrooms **0**		
# Full Baths **0**		
# Half Baths **0**		
# Addn Fixtures **0**		
# Fireplaces **0**		

TRIO Software
A Division of Harris Computer Systems

Layout **0**		
1.Typical	4.	7.
2.Inadeq	5.	8.
3.Horrid	6.	9.
Attic **0**		
1.1/4 Fin	4.Full Fin	7.
2.1/2 Fin	5.Fl/Stair	8.
3.3/4 Fin	6.	9.None
Insulation **0**		
1.Full	4.Minimal	7.
2.Heavy	5.Partial	8.
3.Capped	6.	9.None
Unfinished % **0%**		
Grade & Factor **0 0%**		
1.E Grade	4.B Grade	7.
2.D Grade	5.A Grade	8.SC Grade
3.C Grade	6.AA Grade	9.Same
SQFT (Footprint) **0**		
Condition **0**		
1.Poor	4.Avg	7.V G
2.Fair	5.Avg+	8.Exc
3.Avg-	6.Good	9.Same
Phys. % Good **0%**		
Funct. % Good **100%**		
Functional Code **9 None**		
1.Incomp	4.Bsmt	7.
2.O-Built	5.	8.LongTerm
3.Damage	6.L-T Vaca	9.None
Econ. % Good **100%**		
Economic Code **None**		
0.None	3.No Power	7.
1.Location	4.Generate	8.
2.Encroach	9.None	9.
Entrance Code **1 Interior Inspect**		
1.Interior	4.Vacant	7.
2.Refusal	5.Estimate	8.
3.Informed	6.Reviewed	9.
Information Code **1 Owner**		
1.Owner	4.Agent	7.
2.Relative	5.Estimate	8.
3.Tenant	6.Exterior	9.

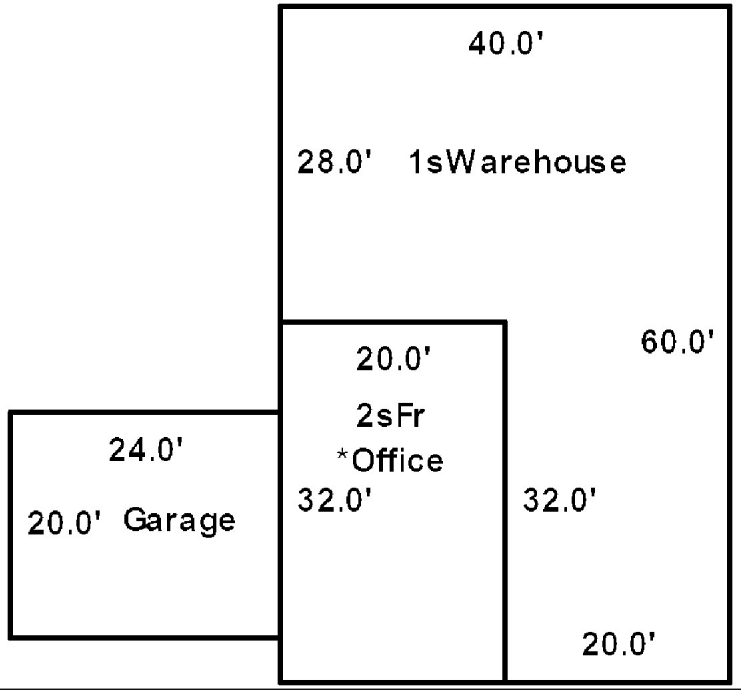

Date Inspected 5/29/2015

Additions, Outbuildings & Improvements

Type	Year	Units	Grade	Cond	Phys.	Funct.	Sound Value
666 1s	2004	1760	3 100	4	0 %	75 %	
2 Two Story Frame	2004	640	3 100	4	0 %	100 %	
23 Frame Garage	2006	480	3 100	4	0 %	100 %	
					%	%	
					%	%	
					%	%	
					%	%	
					%	%	
					%	%	
					%	%	

1.One Story Fram
2.Two Story Fram
3.Three Story Fr
4.1 & 1/2 Story
5.1 & 3/4 Story
6.2 & 1/2 Story
21.Open Frame Por
22.Encl Frame Por
23.Frame Garage
24.Frame Shed
25.Frame Bay Wind
26.1SFr Overhang
27.Unfin Basement
28.Unfinished Att
29.Finished Attic

Map Lot 010-015-A | Account 867 | Location CONANT ROAD | Card 1 Of 1 | 11/26/2019

LUCURNE FARMS
PO BOX 510
FORT FAIRFIELD ME 04742

B4611P62

Previous Owner
HSG FARMS INC
PO BOX 510

FORT FAIRFIELD ME 04742 0510
Sale Date: 8/06/2008

Inspection Witnessed By:

X Date

No./Date	Description	Date Insp.

Notes:

Easton

Property Data

Neighborhood **1 Resident/Agric.**

Tree Growth Year **0**

Recertifed Date **0**

Y Coordinate **0**

Zone/Land Use **11 Residential**

Secondary Zone

Topography **2 Rolling**

1.Level	4.Below St	7.
2.Rolling	5.Low	8.
3.Above St	6.Swampy	9.

Utilities **9 None**

1.Public	4.Dr Well	7.Cesspool
2.Water	5.Dug Well	8.
3.Sewer	6.Septic	9.None

Street **1 Paved**

1.Paved	4.Proposed	7.
2.Semi Imp	5.R/W	8.
3.Gravel	6.	9.None

FLOOD PLAIN **0**

CLASS **0**

Sale Data

Sale Date

Price

Sale Type

1.Land	4.Mobile	7.
2.L & B	5.Other	8.
3.Building	6.	9.

Financing

1.Convent	4.Seller	7.
2.FHA/VA	5.Private	8.
3.Assumed	6.Cash	9.Unknown

Validity

1.Valid	4.Split	7.Changes
2.Related	5.Partial	8.Other
3.Distress	6.Exempt	9.

Verified

1.Buyer	4.Agent	7.Family
2.Seller	5.Pub Rec	8.Other
3.Lender	6.MLS	9.

Assessment Record

Year	Land	Buildings	Exempt	Total
2010	3,000	32,900	0	35,900
2011	3,000	32,600	0	35,600
2012	3,000	32,200	0	35,200
2013	3,000	32,200	0	35,200
2014	3,000	31,900	0	34,900
2015	9,500	43,500	0	53,000
2016	9,500	43,500	0	53,000
2017	9,500	43,500	0	53,000
2018	9,500	43,500	0	53,000
2019	9,500	43,500	0	53,000

Land Data

Front Foot	Type	Effective Frontage	Effective Depth	Influence Factor	Influence Code
11.Regular Lot				%	
12.Delta Triangle				%	
13.Nabla Triangle				%	
14.Rear Land				%	
15.Miscellaneous				%	
				%	
				%	
Square Foot		**Square Feet**			
16.Regular Lot				%	
17.Class I Road				%	
18.Class II Road				%	
19.Condominium				%	
20.Sound Value				%	
				%	
				%	
Fract. Acre		**Acreage/Sites**			
21.Homesite (Frac	24	1.00		100 %	0
22.Baselot (Fract				%	
23.Misc (Fract)				%	
Acres				%	
24.Homesite				%	
25.Baselot				%	
26.Secondary				%	
27.Frontage				%	
28.Rear Land (All					
31.Tillable					

Total Acreage 1.00

Influence Codes

1.Unimproved
2.Condition
3.Topography
4.Size/Shape
5.Access
6.Restricted
7.Corner Infl
8.Environment
9.Fract Share

Acres

32.Farmland Tilla
33.C R P
34.Softwood-Farm
35.Mixed Wood-Far
36.Hardwood-Farm
37.Softwood-TG
38.Mixed Wood-TG
39.Hardwood-TG
40.Wasteland
41.Gravel Pit
42.Mobile Home Si
43.Excess Indust
44.Lot Improvemen
45.Tower Site
46.Miscellaneous
47.Pavement
48.Farmland Pastu

Easton

Map Lot 010-015-A | Account 867 | Location CONANT ROAD | Card 1 Of 1 | 11/26/2019

Building Style		
1.Conv.	5.Garrison	9.Gambrel
2.Ranch	6.Split	10.Saltbox
3.R Ranch	7.Contemp	11.Other
4.Cape	8.Log	12.

Dwelling Units

Other Units

Stories		
1.1	4.1.5	7.
2.2	5.1.75	8.
3.3	6.2.5	9.

Exterior Walls		
1.Wood	5.Stucco	9.Other
2.Vin/Al	6.Brick	10.
3.Compos.	7.Stone	11.
4.Asbestos	8.Concrete	12.

Roof Surface		
1.Asphalt	4.Composit	7.
2.Slate	5.Wood	8.
3.Metal	6.Other	9.

SF Masonry Trim

OPEN-3-CUSTOM

OPEN-4-CUSTOM

Year Built

Year Remodeled

Foundation		
1.Concrete	4.Wood	7.
2.C Block	5.Slab	8.
3.Br/Stone	6.Piers	9.

Basement		
1.1/4 Bmt	4.Full Bmt	7.
2.1/2 Bmt	5.None	8.
3.3/4 Bmt	6.	9.None

Bsmt Gar # Cars

Wet Basement		
1.Dry	4.	7.
2.Damp	5.	8.
3.Wet	6.	9.

SF Bsmt Living

Fin Bsmt Grade

OPEN-5-CUSTOMIZE

Heat Type **100%**		
1.HWBB/Rad	5.FWA	9.No Heat
2.HWCI	6.GravWA	10.
3.H Pump	7.Electric	11.
4.Steam	8.Fl/Wall	12.

Cool Type **0%**		
1.Refrig	4.W&C Air	7.
2.Evapor	5.	8.
3.H Pump	6.	9.None

Kitchen Style		
1.Modern	4.Obsolete	7.
2.Typical	5.	8.
3.Old Type	6.	9.None

Bath(s) Style		
1.Modern	4.Obsolete	7.
2.Typical	5.	8.
3.Old Type	6.	9.None

Rooms

Bedrooms

Full Baths

Half Baths

Addn Fixtures

Fireplaces

TRIO Software
A Division of Harris Computer Systems

Layout		
1.Typical	4.	7.
2.Inadeq	5.	8.
3.Horrid	6.	9.

Attic		
1.1/4 Fin	4.Full Fin	7.
2.1/2 Fin	5.Fl/Stair	8.
3.3/4 Fin	6.	9.None

Insulation		
1.Full	4.Minimal	7.
2.Heavy	5.Partial	8.
3.Capped	6.	9.None

Unfinished %

Grade & Factor		
1.E Grade	4.B Grade	7.
2.D Grade	5.A Grade	8.SC Grade
3.C Grade	6.AA Grade	9.Same

SQFT (Footprint)

Condition		
1.Poor	4.Avg	7.V G
2.Fair	5.Avg+	8.Exc
3.Avg-	6.Good	9.Same

Phys. % Good

Funct. % Good

Functional Code		
1.Incomp	4.Bsmt	7.
2.O-Built	5.	8.LongTerm
3.Damage	6.L-T Vaca	9.None

Econ. % Good

Economic Code		
0.None	3.No Power	7.
1.Location	4.Generate	8.
2.Encroach	9.None	9.

Entrance Code **5 Estimated**		
1.Interior	4.Vacant	7.
2.Refusal	5.Estimate	8.
3.Informed	6.Reviewed	9.

Information Code **6 Exterior**		
1.Owner	4.Agent	7.
2.Relative	5.Estimate	8.
3.Tenant	6.Exterior	9.

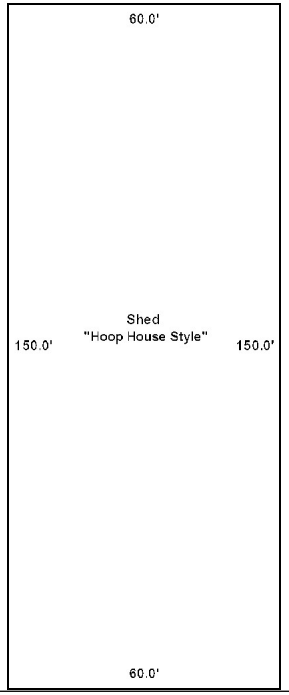

Date Inspected 5/29/2015

Additions, Outbuildings & Improvements

Type	Year	Units	Grade	Cond	Phys.	Funct.	Sound Value
24 Frame Shed	2009	9000	1 100	4	0 %	75 %	
					%	%	
					%	%	
					%	%	
					%	%	
					%	%	
					%	%	
					%	%	
					%	%	
					%	%	

1.One Story Fram
2.Two Story Fram
3.Three Story Fr
4.1 & 1/2 Story
5.1 & 3/4 Story
6.2 & 1/2 Story
21.Open Frame Por
22.Encl Frame Por
23.Frame Garage
24.Frame Shed
25.Frame Bay Wind
26.1SFr Overhang
27.Unfin Basement
28.Unfinished Att
29.Finished Attic

Map Lot 010-016 Account 300 Location HOULTON ROAD Card 1 Of 1 11/26/2019

FLEWELLING, GAYLEN F. & JOAN E.
FLEWELLING, BRENT C
114 HOULTON ROAD
PO BOX 95
EASTON ME 04740
B5274P160 B5372P90 B5387P111

Previous Owner
FRANCIS M MALCOLM INST
C/O KEY - JOHN MULFORD
PO BOX 1054
AUGUSTA ME 04332
Sale Date: 2/07/2014

Inspection Witnessed By:

X Date

No./Date	Description	Date Insp.

Notes:

DEED B5372P90 20% & B5387P111 20%= NET 40% INTEREST OR SAME DEED RECORDED TWICE??? TO BRENT FLEWELLING-CLEAR CALLS W/70 ACRES
Malcolm Farm

Easton

Property Data

Neighborhood **1 Resident/Agric.**

Tree Growth Year **0**

Recertifed Date **0**

Y Coordinate **0**

Zone/Land Use **11 Residential**

Secondary Zone

Topography **1 Level** **2 Rolling**

1.Level	4.Below St	7.
2.Rolling	5.Low	8.
3.Above St	6.Swampy	9.

Utilities **9 None** **9 None**

1.Public	4.Dr Well	7.Cesspool
2.Water	5.Dug Well	8.
3.Sewer	6.Septic	9.None

Street **1 Paved**

1.Paved	4.Proposed	7.
2.Semi Imp	5.R/W	8.
3.Gravel	6.	9.None

FLOOD PLAIN **0**

CLASS **1**

Sale Data

Sale Date

Price

Sale Type

1.Land	4.Mobile	7.
2.L & B	5.Other	8.
3.Building	6.	9.

Financing

1.Convent	4.Seller	7.
2.FHA/VA	5.Private	8.
3.Assumed	6.Cash	9.Unknown

Validity

1.Valid	4.Split	7.Changes
2.Related	5.Partial	8.Other
3.Distress	6.Exempt	9.

Verified

1.Buyer	4.Agent	7.Family
2.Seller	5.Pub Rec	8.Other
3.Lender	6.MLS	9.

Assessment Record

Year	Land	Buildings	Exempt	Total
2010	40,000	0	0	40,000
2011	40,000	0	0	40,000
2012	40,000	0	0	40,000
2013	40,000	0	0	40,000
2014	40,000	0	0	40,000
2015	73,500	0	0	73,500
2016	73,500	0	0	73,500
2017	73,500	0	0	73,500
2018	73,500	0	0	73,500
2019	73,500	0	0	73,500

Land Data

Front Foot	Type	Effective Frontage	Effective Depth	Influence Factor	Influence Code
11.Regular Lot				%	
12.Delta Triangle				%	
13.Nabla Triangle				%	
14.Rear Land				%	
15.Miscellaneous				%	
				%	
				%	
Square Foot		**Square Feet**			
16.Regular Lot				%	
17.Class I Road				%	
18.Class II Road				%	
19.Condominium				%	
20.Sound Value				%	
				%	
				%	
Fract. Acre		**Acreage/Sites**			
21.Homesite (Frac	25	1.00	100	%	0
22.Baselot (Fract	28	10.00	100	%	0
23.Misc (Fract)	31	59.00	100	%	0
Acres				%	
24.Homesite				%	
25.Baselot				%	
26.Secondary				%	
27.Frontage				%	
28.Rear Land (All					
31.Tillable		**Total Acreage**	70.00		

Influence Codes

1.Unimproved
2.Condition
3.Topography
4.Size/Shape
5.Access
6.Restricted
7.Corner Infl
8.Environment
9.Fract Share
Acres
32.Farmland Tilla
33.C R P
34.Softwood-Farm
35.Mixed Wood-Far
36.Hardwood-Farm
37.Softwood-TG
38.Mixed Wood-TG
39.Hardwood-TG
40.Wasteland
41.Gravel Pit
42.Mobile Home Si
43.Excess Indust
44.Lot Improvemen
45.Tower Site
46.Miscellaneous
47.Pavement
48.Farmland Pastu

Easton

Map Lot 010-016 | Account 300 | Location HOULTON ROAD | Card 1 Of 1 | 11/26/2019

Building Style **0**		
1.Conv.	5.Garrison	9.Gambrel
2.Ranch	6.Split	10.Saltbox
3.R Ranch	7.Contemp	11.Other
4.Cape	8.Log	12.
Dwelling Units **0**		
Other Units **0**		
Stories **0**		
1.1	4.1.5	7.
2.2	5.1.75	8.
3.3	6.2.5	9.
Exterior Walls **0**		
1.Wood	5.Stucco	9.Other
2.Vin/Al	6.Brick	10.
3.Compos.	7.Stone	11.
4.Asbestos	8.Concrete	12.
Roof Surface **0**		
1.Asphalt	4.Composit	7.
2.Slate	5.Wood	8.
3.Metal	6.Other	9.
SF Masonry Trim **0**		
OPEN-3-CUSTOM **0**		
OPEN-4-CUSTOM **0**		
Year Built **0**		
Year Remodeled **0**		
Foundation **0**		
1.Concrete	4.Wood	7.
2.C Block	5.Slab	8.
3.Br/Stone	6.Piers	9.
Basement **0**		
1.1/4 Bmt	4.Full Bmt	7.
2.1/2 Bmt	5.None	8.
3.3/4 Bmt	6.	9.None
Bsmt Gar # Cars **0**		
Wet Basement **0**		
1.Dry	4.	7.
2.Damp	5.	8.
3.Wet	6.	9.

SF Bsmt Living **0**		
Fin Bsmt Grade **0 0**		
OPEN-5-CUSTOMIZE **0**		
Heat Type **100%** **0**		
1.HWBB/Rad	5.FWA	9.No Heat
2.HWCI	6.GravWA	10.
3.H Pump	7.Electric	11.
4.Steam	8.Fl/Wall	12.
Cool Type **0%**	**9 None**	
1.Refrig	4.W&C Air	7.
2.Evapor	5.	8.
3.H Pump	6.	9.None
Kitchen Style **0**		
1.Modern	4.Obsolete	7.
2.Typical	5.	8.
3.Old Type	6.	9.None
Bath(s) Style **0**		
1.Modern	4.Obsolete	7.
2.Typical	5.	8.
3.Old Type	6.	9.None
# Rooms **0**		
# Bedrooms **0**		
# Full Baths **0**		
# Half Baths **0**		
# Addn Fixtures **0**		
# Fireplaces **0**		

TRIO Software
A Division of Harris Computer Systems

Layout **0**		
1.Typical	4.	7.
2.Inadeq	5.	8.
3.Horrid	6.	9.
Attic **0**		
1.1/4 Fin	4.Full Fin	7.
2.1/2 Fin	5.Fl/Stair	8.
3.3/4 Fin	6.	9.None
Insulation **0**		
1.Full	4.Minimal	7.
2.Heavy	5.Partial	8.
3.Capped	6.	9.None
Unfinished % **0%**		
Grade & Factor **0 0%**		
1.E Grade	4.B Grade	7.
2.D Grade	5.A Grade	8.SC Grade
3.C Grade	6.AA Grade	9.Same
SQFT (Footprint) **0**		
Condition **0**		
1.Poor	4.Avg	7.V G
2.Fair	5.Avg+	8.Exc
3.Avg-	6.Good	9.Same
Phys. % Good **0%**		
Funct. % Good **100%**		
Functional Code **9 None**		
1.Incomp	4.Bsmt	7.
2.O-Built	5.	8.LongTerm
3.Damage	6.L-T Vaca	9.None
Econ. % Good **100%**		
Economic Code **None**		
0.None	3.No Power	7.
1.Location	4.Generate	8.
2.Encroach	9.None	9.
Entrance Code **0**		
1.Interior	4.Vacant	7.
2.Refusal	5.Estimate	8.
3.Informed	6.Reviewed	9.
Information Code **0**		
1.Owner	4.Agent	7.
2.Relative	5.Estimate	8.
3.Tenant	6.Exterior	9.

Date Inspected

Additions, Outbuildings & Improvements

Type	Year	Units	Grade	Cond	Phys.	Funct.	Sound Value
					%	%	
					%	%	
					%	%	
					%	%	
					%	%	
					%	%	
					%	%	
					%	%	
					%	%	
					%	%	

1.One Story Fram
2.Two Story Fram
3.Three Story Fr
4.1 & 1/2 Story
5.1 & 3/4 Story
6.2 & 1/2 Story
21.Open Frame Por
22.Encl Frame Por
23.Frame Garage
24.Frame Shed
25.Frame Bay Wind
26.1SFr Overhang
27.Unfin Basement
28.Unfinished Att
29.Finished Attic

Map Lot 010-016-A | Account 302 | Location HOULTON ROAD | Card 1 Of 1 | 11/26/2019

FRANCIS M MALCOLM INST
PO BOX 186
EASTON ME 04740

B1578P46 B5274P160

Property Data

Neighborhood **11 Comm./Ind.**

Tree Growth Year **0**

Recertifed Date **0**

Y Coordinate **0**

Zone/Land Use **21 Commercial**

Secondary Zone

Topography **1 Level**

1.Level	4.Below St	7.
2.Rolling	5.Low	8.
3.Above St	6.Swampy	9.

Utilities **4 Drilled Well** **6 Septic System**

1.Public	4.Dr Well	7.Cesspool
2.Water	5.Dug Well	8.
3.Sewer	6.Septic	9.None

Street **1 Paved**

1.Paved	4.Proposed	7.
2.Semi Imp	5.R/W	8.
3.Gravel	6.	9.None

FLOOD PLAIN **0**

CLASS **7**

Sale Data

Sale Date

Price

Sale Type

1.Land	4.Mobile	7.
2.L & B	5.Other	8.
3.Building	6.	9.

Financing

1.Convent	4.Seller	7.
2.FHA/VA	5.Private	8.
3.Assumed	6.Cash	9.Unknown

Validity

1.Valid	4.Split	7.Changes
2.Related	5.Partial	8.Other
3.Distress	6.Exempt	9.

Verified

1.Buyer	4.Agent	7.Family
2.Seller	5.Pub Rec	8.Other
3.Lender	6.MLS	9.

Assessment Record

Year	Land	Buildings	Exempt	Total
2010	16,500	106,100	122,600	0
2011	16,500	103,000	119,500	0
2012	16,500	101,500	118,000	0
2013	16,500	99,800	116,300	0
2014	16,500	98,200	114,700	0
2015	40,200	230,000	270,200	0
2016	40,200	230,000	270,200	0
2017	40,200	230,000	270,200	0
2018	40,200	230,000	270,200	0
2019	40,200	230,500	270,700	0

Land Data

Front Foot	Type	Effective Frontage	Effective Depth	Influence Factor	Influence Code
11.Regular Lot				%	
12.Delta Triangle				%	
13.Nabla Triangle				%	
14.Rear Land				%	
15.Miscellaneous				%	
				%	
				%	
Square Foot		**Square Feet**			
16.Regular Lot	47	6,000		75 %	2
17.Class I Road				%	
18.Class II Road				%	
19.Condominium				%	
20.Sound Value				%	
				%	
				%	
Fract. Acre		**Acreage/Sites**			
21.Homesite (Frac	24	1.00		200 %	8
22.Baselot (Fract	28	4.93		100 %	0
23.Misc (Fract)	44	1.00		100 %	0
Acres				%	
24.Homesite				%	
25.Baselot				%	
26.Secondary				%	
27.Frontage				%	
28.Rear Land (All					
31.Tillable					

Total Acreage 5.93

Influence Codes

1.Unimproved
2.Condition
3.Topography
4.Size/Shape
5.Access
6.Restricted
7.Corner Infl
8.Environment
9.Fract Share

Acres

32.Farmland Tilla
33.C R P
34.Softwood-Farm
35.Mixed Wood-Far
36.Hardwood-Farm
37.Softwood-TG
38.Mixed Wood-TG
39.Hardwood-TG
40.Wasteland
41.Gravel Pit
42.Mobile Home Si
43.Excess Indust
44.Lot Improvemen
45.Tower Site
46.Miscellaneous
47.Pavement
48.Farmland Pastu

Inspection Witnessed By:

X Date

No./Date	Description	Date Insp.

Notes:
*Land 2x for commercial
*Planetarium priced as low grade school-exempt

Easton

Easton

Map Lot 010-016-A | Account 302 | Location HOULTON ROAD | Card 1 Of 1 | 11/26/2019

Building Style **0**		
1.Conv.	5.Garrison	9.Gambrel
2.Ranch	6.Split	10.Saltbox
3.R Ranch	7.Contemp	11.Other
4.Cape	8.Log	12.
Dwelling Units **0**		
Other Units **0**		
Stories **0**		
1.1	4.1.5	7.
2.2	5.1.75	8.
3.3	6.2.5	9.
Exterior Walls **0**		
1.Wood	5.Stucco	9.Other
2.Vin/Al	6.Brick	10.
3.Compos.	7.Stone	11.
4.Asbestos	8.Concrete	12.
Roof Surface **0**		
1.Asphalt	4.Composit	7.
2.Slate	5.Wood	8.
3.Metal	6.Other	9.
SF Masonry Trim **0**		
OPEN-3-CUSTOM **0**		
OPEN-4-CUSTOM **0**		
Year Built **0**		
Year Remodeled **0**		
Foundation **0**		
1.Concrete	4.Wood	7.
2.C Block	5.Slab	8.
3.Br/Stone	6.Piers	9.
Basement **0**		
1.1/4 Bmt	4.Full Bmt	7.
2.1/2 Bmt	5.None	8.
3.3/4 Bmt	6.	9.None
Bsmt Gar # Cars **0**		
Wet Basement **0**		
1.Dry	4.	7.
2.Damp	5.	8.
3.Wet	6.	9.

SF Bsmt Living **0**		
Fin Bsmt Grade **0 0**		
OPEN-5-CUSTOMIZE **0**		
Heat Type **100%** **0**		
1.HWBB/Rad	5.FWA	9.No Heat
2.HWCI	6.GravWA	10.
3.H Pump	7.Electric	11.
4.Steam	8.Fl/Wall	12.
Cool Type **0%** **9 None**		
1.Refrig	4.W&C Air	7.
2.Evapor	5.	8.
3.H Pump	6.	9.None
Kitchen Style **0**		
1.Modern	4.Obsolete	7.
2.Typical	5.	8.
3.Old Type	6.	9.None
Bath(s) Style **0**		
1.Modern	4.Obsolete	7.
2.Typical	5.	8.
3.Old Type	6.	9.None
# Rooms **0**		
# Bedrooms **0**		
# Full Baths **0**		
# Half Baths **0**		
# Addn Fixtures **0**		
# Fireplaces **0**		

TRIO Software
A Division of Harris Computer Systems

Layout **0**		
1.Typical	4.	7.
2.Inadeq	5.	8.
3.Horrid	6.	9.
Attic **0**		
1.1/4 Fin	4.Full Fin	7.
2.1/2 Fin	5.Fl/Stair	8.
3.3/4 Fin	6.	9.None
Insulation **0**		
1.Full	4.Minimal	7.
2.Heavy	5.Partial	8.
3.Capped	6.	9.None
Unfinished % **0%**		
Grade & Factor **0 0%**		
1.E Grade	4.B Grade	7.
2.D Grade	5.A Grade	8.SC Grade
3.C Grade	6.AA Grade	9.Same
SQFT (Footprint) **0**		
Condition **0**		
1.Poor	4.Avg	7.V G
2.Fair	5.Avg+	8.Exc
3.Avg-	6.Good	9.Same
Phys. % Good **0%**		
Funct. % Good **100%**		
Functional Code **9 None**		
1.Incomp	4.Bsmt	7.
2.O-Built	5.	8.LongTerm
3.Damage	6.L-T Vaca	9.None
Econ. % Good **100%**		
Economic Code **None**		
0.None	3.No Power	7.
1.Location	4.Generate	8.
2.Encroach	9.None	9.
Entrance Code **5 Estimated**		
1.Interior	4.Vacant	7.
2.Refusal	5.Estimate	8.
3.Informed	6.Reviewed	9.
Information Code **6 Exterior**		
1.Owner	4.Agent	7.
2.Relative	5.Estimate	8.
3.Tenant	6.Exterior	9.

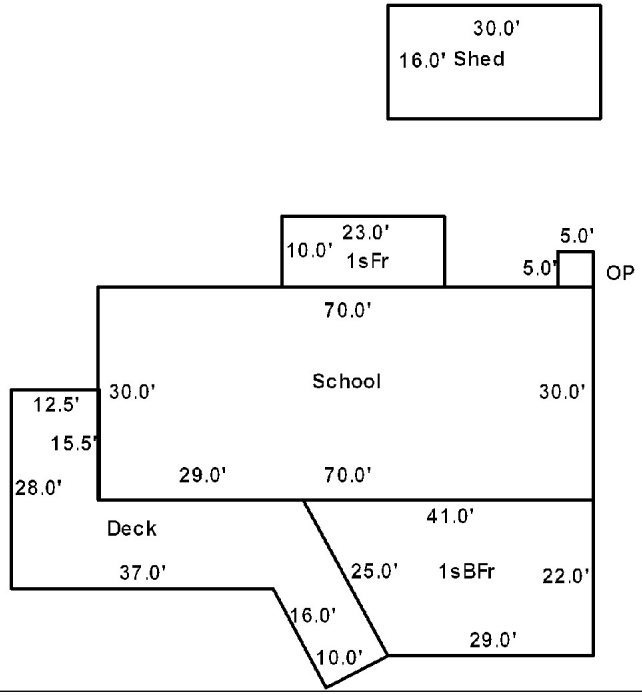

Date Inspected 5/29/2015

Additions, Outbuildings & Improvements

Type	Year	Units	Grade	Cond	Phys.	Funct.	Sound Value
684 School /0	1982	2100	1 100	4	0 %	100 %	
1 One Story Frame	1982	770	1 100	4	0 %	100 %	
27 Unfin Basement	1982	770	1 100	4	0 %	100 %	
68 Wood Deck	1982	887	1 100	4	0 %	100 %	
1 One Story Frame	1982	230	1 100	4	0 %	100 %	
21 Open Frame	1982	25	1 100	4	0 %	100 %	
24 Frame Shed	1991	480	2 100	2	0 %	100 %	
					%	%	
					%	%	
					%	%	

1.One Story Fram
2.Two Story Fram
3.Three Story Fr
4.1 & 1/2 Story
5.1 & 3/4 Story
6.2 & 1/2 Story
21.Open Frame Por
22.Encl Frame Por
23.Frame Garage
24.Frame Shed
25.Frame Bay Wind
26.1SFr Overhang
27.Unfin Basement
28.Unfinished Att
29.Finished Attic

Map Lot 010-017 Account 301 Location HOULTON ROAD Card 1 Of 1 11/26/2019

FRANCIS M MALCOLM INST
PO BOX 186
EASTON ME 04740

B1578P46 B5274P160

Property Data

Neighborhood **1 Resident/Agric.**

Tree Growth Year **0**

Recertifed Date **0**

Y Coordinate **0**

Zone/Land Use **11 Residential**

Secondary Zone

Topography **1 Level** **2 Rolling**

1.Level	4.Below St	7.
2.Rolling	5.Low	8.
3.Above St	6.Swampy	9.

Utilities **9 None**

1.Public	4.Dr Well	7.Cesspool
2.Water	5.Dug Well	8.
3.Sewer	6.Septic	9.None

Street **1 Paved**

1.Paved	4.Proposed	7.
2.Semi Imp	5.R/W	8.
3.Gravel	6.	9.None

FLOOD PLAIN **0**

CLASS **1**

Sale Data

Sale Date

Price

Sale Type

1.Land	4.Mobile	7.
2.L & B	5.Other	8.
3.Building	6.	9.

Financing

1.Convent	4.Seller	7.
2.FHA/VA	5.Private	8.
3.Assumed	6.Cash	9.Unknown

Validity

1.Valid	4.Split	7.Changes
2.Related	5.Partial	8.Other
3.Distress	6.Exempt	9.

Verified

1.Buyer	4.Agent	7.Family
2.Seller	5.Pub Rec	8.Other
3.Lender	6.MLS	9.

Assessment Record

Year	Land	Buildings	Exempt	Total
2010	32,600	0	32,600	0
2011	32,600	0	32,600	0
2012	32,600	0	32,600	0
2013	32,600	0	32,600	0
2014	18,100	0	0	18,100
2015	46,500	0	0	46,500
2016	46,500	0	46,500	0
2017	46,500	0	46,500	0
2018	46,500	0	46,500	0
2019	46,500	0	46,500	0

Land Data

Front Foot	Type	Effective Frontage	Effective Depth	Influence Factor	Influence Code
11.Regular Lot				%	
12.Delta Triangle				%	
13.Nabla Triangle				%	
14.Rear Land				%	
15.Miscellaneous				%	
				%	
				%	
Square Foot		**Square Feet**			
16.Regular Lot				%	
17.Class I Road				%	
18.Class II Road				%	
19.Condominium				%	
20.Sound Value				%	
				%	
				%	
Fract. Acre		**Acreage/Sites**			
21.Homesite (Frac	25	1.00	100	%	0
22.Baselot (Fract	28	60.00	100	%	0
23.Misc (Fract)	31	7.00	100	%	0
Acres				%	
24.Homesite				%	
25.Baselot				%	
26.Secondary				%	
27.Frontage				%	
28.Rear Land (All					
31.Tillable					

Total Acreage 68.00

Influence Codes

1.Unimproved
2.Condition
3.Topography
4.Size/Shape
5.Access
6.Restricted
7.Corner Infl
8.Environment
9.Fract Share

Acres

32.Farmland Tilla
33.C R P
34.Softwood-Farm
35.Mixed Wood-Far
36.Hardwood-Farm
37.Softwood-TG
38.Mixed Wood-TG
39.Hardwood-TG
40.Wasteland
41.Gravel Pit
42.Mobile Home Si
43.Excess Indust
44.Lot Improvemen
45.Tower Site
46.Miscellaneous
47.Pavement
48.Farmland Pastu

Inspection Witnessed By:

X Date

No./Date	Description	Date Insp.

Notes:

Easton

Easton

Map Lot 010-017 | Account 301 | Location HOULTON ROAD | Card 1 Of 1 | 11/26/2019

Building Style **0**		
1.Conv.	5.Garrison	9.Gambrel
2.Ranch	6.Split	10.Saltbox
3.R Ranch	7.Contemp	11.Other
4.Cape	8.Log	12.
Dwelling Units **0**		
Other Units **0**		
Stories **0**		
1.1	4.1.5	7.
2.2	5.1.75	8.
3.3	6.2.5	9.
Exterior Walls **0**		
1.Wood	5.Stucco	9.Other
2.Vin/Al	6.Brick	10.
3.Compos.	7.Stone	11.
4.Asbestos	8.Concrete	12.
Roof Surface **0**		
1.Asphalt	4.Composit	7.
2.Slate	5.Wood	8.
3.Metal	6.Other	9.
SF Masonry Trim **0**		
OPEN-3-CUSTOM **0**		
OPEN-4-CUSTOM **0**		
Year Built **0**		
Year Remodeled **0**		
Foundation **0**		
1.Concrete	4.Wood	7.
2.C Block	5.Slab	8.
3.Br/Stone	6.Piers	9.
Basement **0**		
1.1/4 Bmt	4.Full Bmt	7.
2.1/2 Bmt	5.None	8.
3.3/4 Bmt	6.	9.None
Bsmt Gar # Cars **0**		
Wet Basement **0**		
1.Dry	4.	7.
2.Damp	5.	8.
3.Wet	6.	9.

SF Bsmt Living **0**		
Fin Bsmt Grade **0 0**		
OPEN-5-CUSTOMIZE **0**		
Heat Type **100%** **0**		
1.HWBB/Rad	5.FWA	9.No Heat
2.HWCI	6.GravWA	10.
3.H Pump	7.Electric	11.
4.Steam	8.Fl/Wall	12.
Cool Type **0%** **9 None**		
1.Refrig	4.W&C Air	7.
2.Evapor	5.	8.
3.H Pump	6.	9.None
Kitchen Style **0**		
1.Modern	4.Obsolete	7.
2.Typical	5.	8.
3.Old Type	6.	9.None
Bath(s) Style **0**		
1.Modern	4.Obsolete	7.
2.Typical	5.	8.
3.Old Type	6.	9.None
# Rooms **0**		
# Bedrooms **0**		
# Full Baths **0**		
# Half Baths **0**		
# Addn Fixtures **0**		
# Fireplaces **0**		

TRIO Software
A Division of Harris Computer Systems

Layout **0**		
1.Typical	4.	7.
2.Inadeq	5.	8.
3.Horrid	6.	9.
Attic **0**		
1.1/4 Fin	4.Full Fin	7.
2.1/2 Fin	5.Fl/Stair	8.
3.3/4 Fin	6.	9.None
Insulation **0**		
1.Full	4.Minimal	7.
2.Heavy	5.Partial	8.
3.Capped	6.	9.None
Unfinished % **0%**		
Grade & Factor **0 0%**		
1.E Grade	4.B Grade	7.
2.D Grade	5.A Grade	8.SC Grade
3.C Grade	6.AA Grade	9.Same
SQFT (Footprint) **0**		
Condition **0**		
1.Poor	4.Avg	7.V G
2.Fair	5.Avg+	8.Exc
3.Avg-	6.Good	9.Same
Phys. % Good **0%**		
Funct. % Good **100%**		
Functional Code **9 None**		
1.Incomp	4.Bsmt	7.
2.O-Built	5.	8.LongTerm
3.Damage	6.L-T Vaca	9.None
Econ. % Good **100%**		
Economic Code **None**		
0.None	3.No Power	7.
1.Location	4.Generate	8.
2.Encroach	9.None	9.
Entrance Code **0**		
1.Interior	4.Vacant	7.
2.Refusal	5.Estimate	8.
3.Informed	6.Reviewed	9.
Information Code **0**		
1.Owner	4.Agent	7.
2.Relative	5.Estimate	8.
3.Tenant	6.Exterior	9.

Date Inspected

Additions, Outbuildings & Improvements

Type	Year	Units	Grade	Cond	Phys.	Funct.	Sound Value
					%	%	
					%	%	
					%	%	
					%	%	
					%	%	
					%	%	
					%	%	
					%	%	
					%	%	
					%	%	

1.One Story Fram
2.Two Story Fram
3.Three Story Fr
4.1 & 1/2 Story
5.1 & 3/4 Story
6.2 & 1/2 Story
21.Open Frame Por
22.Encl Frame Por
23.Frame Garage
24.Frame Shed
25.Frame Bay Wind
26.1SFr Overhang
27.Unfin Basement
28.Unfinished Att
29.Finished Attic

Map Lot 010-017-A | Account 920 | Location HOULTON ROAD | Card 1 Of 1 | 11/26/2019

FRANCIS M MALCOLM INST
PO BOX 186
EASTON ME 04740

Previous Owner
FRANCIS M MALCOLM INST
C/O KEY - JOHN MULFORD
PO BOX 1054
AUGUSTA ME 04332
Sale Date: 2/07/2014

Inspection Witnessed By:

X Date

No./Date	Description	Date Insp.

Notes:

Property Data

Neighborhood **1 Resident/Agric.**

Tree Growth Year **0**

Recertifed Date **0**

Y Coordinate **0**

Zone/Land Use **11 Residential**

Secondary Zone

Topography **2 Rolling**

1.Level	4.Below St	7.
2.Rolling	5.Low	8.
3.Above St	6.Swampy	9.

Utilities **9 None**

1.Public	4.Dr Well	7.Cesspool
2.Water	5.Dug Well	8.
3.Sewer	6.Septic	9.None

Street **1 Paved**

1.Paved	4.Proposed	7.
2.Semi Imp	5.R/W	8.
3.Gravel	6.	9.None

FLOOD PLAIN **0**

CLASS **0**

Sale Data

Sale Date

Price

Sale Type

1.Land	4.Mobile	7.
2.L & B	5.Other	8.
3.Building	6.	9.

Financing

1.Convent	4.Seller	7.
2.FHA/VA	5.Private	8.
3.Assumed	6.Cash	9.Unknown

Validity

1.Valid	4.Split	7.Changes
2.Related	5.Partial	8.Other
3.Distress	6.Exempt	9.

Verified

1.Buyer	4.Agent	7.Family
2.Seller	5.Pub Rec	8.Other
3.Lender	6.MLS	9.

Assessment Record

Year	Land	Buildings	Exempt	Total
2014	18,100	0	0	18,100
2015	46,500	0	0	46,500
2016	46,500	0	46,500	0
2017	46,500	0	46,500	0
2018	46,500	0	46,500	0
2019	46,500	0	46,500	0

Land Data

Front Foot	Type	Effective Frontage	Effective Depth	Influence Factor	Influence Code
11.Regular Lot				%	
12.Delta Triangle				%	
13.Nabla Triangle				%	
14.Rear Land				%	
15.Miscellaneous				%	
				%	
				%	

Square Foot		Square Feet		
16.Regular Lot			%	
17.Class I Road			%	
18.Class II Road			%	
19.Condominium			%	
20.Sound Value			%	
			%	
			%	

Fract. Acre	Acreage/Sites			
21.Homesite (Frac	25	1.00	100 %	0
22.Baselot (Fract	28	60.00	100 %	0
23.Misc (Fract)	31	7.00	100 %	0
Acres			%	
24.Homesite			%	
25.Baselot			%	
26.Secondary			%	
27.Frontage			%	
28.Rear Land (All				
31.Tillable				

Total Acreage 68.00

Influence Codes

1.Unimproved
2.Condition
3.Topography
4.Size/Shape
5.Access
6.Restricted
7.Corner Infl
8.Environment
9.Fract Share

Acres

32.Farmland Tilla
33.C R P
34.Softwood-Farm
35.Mixed Wood-Far
36.Hardwood-Farm
37.Softwood-TG
38.Mixed Wood-TG
39.Hardwood-TG
40.Wasteland
41.Gravel Pit
42.Mobile Home Si
43.Excess Indust
44.Lot Improvemen
45.Tower Site
46.Miscellaneous
47.Pavement
48.Farmland Pastu

Easton

Easton

Map Lot 010-017-A | Account 920 | Location HOULTON ROAD | Card 1 Of 1 | 11/26/2019

Building Style		
1.Conv.	5.Garrison	9.Gambrel
2.Ranch	6.Split	10.Saltbox
3.R Ranch	7.Contemp	11.Other
4.Cape	8.Log	12.

Dwelling Units

Other Units

Stories		
1.1	4.1.5	7.
2.2	5.1.75	8.
3.3	6.2.5	9.

Exterior Walls		
1.Wood	5.Stucco	9.Other
2.Vin/Al	6.Brick	10.
3.Compos.	7.Stone	11.
4.Asbestos	8.Concrete	12.

Roof Surface		
1.Asphalt	4.Composit	7.
2.Slate	5.Wood	8.
3.Metal	6.Other	9.

SF Masonry Trim

OPEN-3-CUSTOM

OPEN-4-CUSTOM

Year Built

Year Remodeled

Foundation		
1.Concrete	4.Wood	7.
2.C Block	5.Slab	8.
3.Br/Stone	6.Piers	9.

Basement		
1.1/4 Bmt	4.Full Bmt	7.
2.1/2 Bmt	5.None	8.
3.3/4 Bmt	6.	9.None

Bsmt Gar # Cars

Wet Basement		
1.Dry	4.	7.
2.Damp	5.	8.
3.Wet	6.	9.

SF Bsmt Living

Fin Bsmt Grade

OPEN-5-CUSTOMIZE

Heat Type **100%**		
1.HWBB/Rad	5.FWA	9.No Heat
2.HWCI	6.GravWA	10.
3.H Pump	7.Electric	11.
4.Steam	8.Fl/Wall	12.

Cool Type **0%**		
1.Refrig	4.W&C Air	7.
2.Evapor	5.	8.
3.H Pump	6.	9.None

Kitchen Style		
1.Modern	4.Obsolete	7.
2.Typical	5.	8.
3.Old Type	6.	9.None

Bath(s) Style		
1.Modern	4.Obsolete	7.
2.Typical	5.	8.
3.Old Type	6.	9.None

Rooms

Bedrooms

Full Baths

Half Baths

Addn Fixtures

Fireplaces

TRIO Software
A Division of Harris Computer Systems

Layout		
1.Typical	4.	7.
2.Inadeq	5.	8.
3.Horrid	6.	9.

Attic		
1.1/4 Fin	4.Full Fin	7.
2.1/2 Fin	5.Fl/Stair	8.
3.3/4 Fin	6.	9.None

Insulation		
1.Full	4.Minimal	7.
2.Heavy	5.Partial	8.
3.Capped	6.	9.None

Unfinished %

Grade & Factor		
1.E Grade	4.B Grade	7.
2.D Grade	5.A Grade	8.SC Grade
3.C Grade	6.AA Grade	9.Same

SQFT (Footprint)

Condition		
1.Poor	4.Avg	7.V G
2.Fair	5.Avg+	8.Exc
3.Avg-	6.Good	9.Same

Phys. % Good

Funct. % Good

Functional Code		
1.Incomp	4.Bsmt	7.
2.O-Built	5.	8.LongTerm
3.Damage	6.L-T Vaca	9.None

Econ. % Good

Economic Code		
0.None	3.No Power	7.
1.Location	4.Generate	8.
2.Encroach	9.None	9.

Entrance Code **0**		
1.Interior	4.Vacant	7.
2.Refusal	5.Estimate	8.
3.Informed	6.Reviewed	9.

Information Code **0**		
1.Owner	4.Agent	7.
2.Relative	5.Estimate	8.
3.Tenant	6.Exterior	9.

Date Inspected

Additions, Outbuildings & Improvements

Type	Year	Units	Grade	Cond	Phys.	Funct.	Sound Value
					%	%	
					%	%	
					%	%	
					%	%	
					%	%	
					%	%	
					%	%	
					%	%	
					%	%	
					%	%	

1.One Story Fram
2.Two Story Fram
3.Three Story Fr
4.1 & 1/2 Story
5.1 & 3/4 Story
6.2 & 1/2 Story
21.Open Frame Por
22.Encl Frame Por
23.Frame Garage
24.Frame Shed
25.Frame Bay Wind
26.1SFr Overhang
27.Unfin Basement
28.Unfinished Att
29.Finished Attic

Map Lot 010-018 | Account 806 | Location HOULTON ROAD | Card 1 Of 1 | 11/26/2019

FLEWELLING, BRENT C
306 HOULTON ROAD
EASTON ME 04740

B3917P54 B4183P95 B4971P226

Inspection Witnessed By:

X Date

No./Date	Description	Date Insp.

Notes:

Easton

Property Data

Neighborhood **1 Resident/Agric.**

Tree Growth Year **0**

Recertifed Date **0**

Y Coordinate **0**

Zone/Land Use **11 Residential**

Secondary Zone

Topography **1 Level** **2 Rolling**

1.Level	4.Below St	7.
2.Rolling	5.Low	8.
3.Above St	6.Swampy	9.

Utilities **9 None**

1.Public	4.Dr Well	7.Cesspool
2.Water	5.Dug Well	8.
3.Sewer	6.Septic	9.None

Street **1 Paved**

1.Paved	4.Proposed	7.
2.Semi Imp	5.R/W	8.
3.Gravel	6.	9.None

FLOOD PLAIN **0**

CLASS **1**

Sale Data

Sale Date

Price

Sale Type

1.Land	4.Mobile	7.
2.L & B	5.Other	8.
3.Building	6.	9.

Financing

1.Convent	4.Seller	7.
2.FHA/VA	5.Private	8.
3.Assumed	6.Cash	9.Unknown

Validity

1.Valid	4.Split	7.Changes
2.Related	5.Partial	8.Other
3.Distress	6.Exempt	9.

Verified

1.Buyer	4.Agent	7.Family
2.Seller	5.Pub Rec	8.Other
3.Lender	6.MLS	9.

Assessment Record

Year	Land	Buildings	Exempt	Total
2010	33,300	0	0	33,300
2011	33,300	0	0	33,300
2012	33,300	0	0	33,300
2013	33,300	0	0	33,300
2014	33,300	0	0	33,300
2015	83,500	0	0	83,500
2016	28,100	0	0	28,100
2017	28,100	0	0	28,100
2018	28,100	0	0	28,100
2019	27,300	0	0	27,300

Land Data

Front Foot	Type	Effective Frontage	Effective Depth	Influence Factor	Influence Code
11.Regular Lot				%	
12.Delta Triangle				%	
13.Nabla Triangle				%	
14.Rear Land				%	
15.Miscellaneous				%	
				%	
				%	
Square Foot		**Square Feet**			
16.Regular Lot				%	
17.Class I Road				%	
18.Class II Road				%	
19.Condominium				%	
20.Sound Value				%	
				%	
				%	
Fract. Acre		**Acreage/Sites**			
21.Homesite (Frac	32	28.00	100	%	0
22.Baselot (Fract	48	1.00	100	%	0
23.Misc (Fract)	35	100.00	100	%	0
Acres				%	
24.Homesite				%	
25.Baselot				%	
26.Secondary				%	
27.Frontage				%	
28.Rear Land (All					
31.Tillable					

Total Acreage 129.00

Influence Codes

1.Unimproved
2.Condition
3.Topography
4.Size/Shape
5.Access
6.Restricted
7.Corner Infl
8.Environment
9.Fract Share

Acres

32.Farmland Tilla
33.C R P
34.Softwood-Farm
35.Mixed Wood-Far
36.Hardwood-Farm
37.Softwood-TG
38.Mixed Wood-TG
39.Hardwood-TG
40.Wasteland
41.Gravel Pit
42.Mobile Home Si
43.Excess Indust
44.Lot Improvemen
45.Tower Site
46.Miscellaneous
47.Pavement
48.Farmland Pastu

Easton

Map Lot 010-018 | Account 806 | Location HOULTON ROAD | Card 1 Of 1 | 11/26/2019

Building Style **0**		
1.Conv.	5.Garrison	9.Gambrel
2.Ranch	6.Split	10.Saltbox
3.R Ranch	7.Contemp	11.Other
4.Cape	8.Log	12.
Dwelling Units **0**		
Other Units **0**		
Stories **0**		
1.1	4.1.5	7.
2.2	5.1.75	8.
3.3	6.2.5	9.
Exterior Walls **0**		
1.Wood	5.Stucco	9.Other
2.Vin/Al	6.Brick	10.
3.Compos.	7.Stone	11.
4.Asbestos	8.Concrete	12.
Roof Surface **0**		
1.Asphalt	4.Composit	7.
2.Slate	5.Wood	8.
3.Metal	6.Other	9.
SF Masonry Trim **0**		
OPEN-3-CUSTOM **0**		
OPEN-4-CUSTOM **0**		
Year Built **0**		
Year Remodeled **0**		
Foundation **0**		
1.Concrete	4.Wood	7.
2.C Block	5.Slab	8.
3.Br/Stone	6.Piers	9.
Basement **0**		
1.1/4 Bmt	4.Full Bmt	7.
2.1/2 Bmt	5.None	8.
3.3/4 Bmt	6.	9.None
Bsmt Gar # Cars **0**		
Wet Basement **0**		
1.Dry	4.	7.
2.Damp	5.	8.
3.Wet	6.	9.

SF Bsmt Living **0**		
Fin Bsmt Grade **0 0**		
OPEN-5-CUSTOMIZE **0**		
Heat Type **100%** **0**		
1.HWBB/Rad	5.FWA	9.No Heat
2.HWCI	6.GravWA	10.
3.H Pump	7.Electric	11.
4.Steam	8.Fl/Wall	12.
Cool Type **0%**	**9 None**	
1.Refrig	4.W&C Air	7.
2.Evapor	5.	8.
3.H Pump	6.	9.None
Kitchen Style **0**		
1.Modern	4.Obsolete	7.
2.Typical	5.	8.
3.Old Type	6.	9.None
Bath(s) Style **0**		
1.Modern	4.Obsolete	7.
2.Typical	5.	8.
3.Old Type	6.	9.None
# Rooms **0**		
# Bedrooms **0**		
# Full Baths **0**		
# Half Baths **0**		
# Addn Fixtures **0**		
# Fireplaces **0**		

TRIO Software
A Division of Harris Computer Systems

Layout **0**		
1.Typical	4.	7.
2.Inadeq	5.	8.
3.Horrid	6.	9.
Attic **0**		
1.1/4 Fin	4.Full Fin	7.
2.1/2 Fin	5.Fl/Stair	8.
3.3/4 Fin	6.	9.None
Insulation **0**		
1.Full	4.Minimal	7.
2.Heavy	5.Partial	8.
3.Capped	6.	9.None
Unfinished % **0%**		
Grade & Factor **0 0%**		
1.E Grade	4.B Grade	7.
2.D Grade	5.A Grade	8.SC Grade
3.C Grade	6.AA Grade	9.Same
SQFT (Footprint) **0**		
Condition **0**		
1.Poor	4.Avg	7.V G
2.Fair	5.Avg+	8.Exc
3.Avg-	6.Good	9.Same
Phys. % Good **0%**		
Funct. % Good **100%**		
Functional Code **9 None**		
1.Incomp	4.Bsmt	7.
2.O-Built	5.	8.LongTerm
3.Damage	6.L-T Vaca	9.None
Econ. % Good **100%**		
Economic Code **None**		
0.None	3.No Power	7.
1.Location	4.Generate	8.
2.Encroach	9.None	9.
Entrance Code **0**		
1.Interior	4.Vacant	7.
2.Refusal	5.Estimate	8.
3.Informed	6.Reviewed	9.
Information Code **0**		
1.Owner	4.Agent	7.
2.Relative	5.Estimate	8.
3.Tenant	6.Exterior	9.

Date Inspected

Additions, Outbuildings & Improvements

Type	Year	Units	Grade	Cond	Phys.	Funct.	Sound Value
					%	%	
					%	%	
					%	%	
					%	%	
					%	%	
					%	%	
					%	%	
					%	%	
					%	%	
					%	%	

1.One Story Fram
2.Two Story Fram
3.Three Story Fr
4.1 & 1/2 Story
5.1 & 3/4 Story
6.2 & 1/2 Story
21.Open Frame Por
22.Encl Frame Por
23.Frame Garage
24.Frame Shed
25.Frame Bay Wind
26.1SFr Overhang
27.Unfin Basement
28.Unfinished Att
29.Finished Attic

Map Lot 010-019 Account 259 Location 755 HOULTON ROAD Card 1 Of 1 11/26/2019

FLEWELLING, BRENT C
306 HOULTON ROAD
EASTON ME 04740

B4718P30

Previous Owner
PEERS, DALE W
762 HOULTON RD

EASTON ME 04740
Sale Date: 6/24/2009

Inspection Witnessed By:

X Date

No./Date	Description	Date Insp.

Notes:
*Formerly a dwelling on this property. Well and septic remain

Easton

Property Data

Neighborhood	**1 Resident/Agric.**	
Tree Growth Year	**0**	
Recertifed Date		**0**
Y Coordinate		**0**
Zone/Land Use	**11 Residential**	
Secondary Zone		
Topography	**1 Level**	**2 Rolling**
1.Level	4.Below St	7.
2.Rolling	5.Low	8.
3.Above St	6.Swampy	9.
Utilities	**4 Drilled Well**	**6 Septic System**
1.Public	4.Dr Well	7.Cesspool
2.Water	5.Dug Well	8.
3.Sewer	6.Septic	9.None
Street	**1 Paved**	
1.Paved	4.Proposed	7.
2.Semi Imp	5.R/W	8.
3.Gravel	6.	9.None
FLOOD PLAIN		**0**
CLASS		**1**

Sale Data

Sale Date		**10/01/1995**
Price		**20,000**
Sale Type	**2 Land & Buildings**	
1.Land	4.Mobile	7.
2.L & B	5.Other	8.
3.Building	6.	9.
Financing	**4 Seller Financed**	
1.Convent	4.Seller	7.
2.FHA/VA	5.Private	8.
3.Assumed	6.Cash	9.Unknown
Validity	**1 Arms Length Sale**	
1.Valid	4.Split	7.Changes
2.Related	5.Partial	8.Other
3.Distress	6.Exempt	9.
Verified	**5 Public Record**	
1.Buyer	4.Agent	7.Family
2.Seller	5.Pub Rec	8.Other
3.Lender	6.MLS	9.

Assessment Record

Year	Land	Buildings	Exempt	Total
2010	5,800	0	0	5,800
2011	5,800	0	0	5,800
2012	5,800	0	0	5,800
2013	5,800	0	0	5,800
2014	5,800	0	0	5,800
2015	14,900	0	0	14,900
2016	14,900	0	0	14,900
2017	14,900	0	0	14,900
2018	14,900	0	0	14,900
2019	14,900	0	0	14,900

Land Data

Front Foot	Type	Effective Frontage	Effective Depth	Influence Factor	Influence Code
11.Regular Lot				%	
12.Delta Triangle				%	
13.Nabla Triangle				%	
14.Rear Land				%	
15.Miscellaneous				%	
				%	
				%	
Square Foot		**Square Feet**			
16.Regular Lot				%	
17.Class I Road				%	
18.Class II Road				%	
19.Condominium				%	
20.Sound Value				%	
				%	
				%	
Fract. Acre		**Acreage/Sites**			
21.Homesite (Frac	22	0.60		100 %	0
22.Baselot (Fract	44	1.00		100 %	0
23.Misc (Fract)				%	
Acres				%	
24.Homesite				%	
25.Baselot				%	
26.Secondary				%	
27.Frontage				%	
28.Rear Land (All					
31.Tillable					

Total Acreage 0.60

Influence Codes

1.Unimproved
2.Condition
3.Topography
4.Size/Shape
5.Access
6.Restricted
7.Corner Infl
8.Environment
9.Fract Share

Acres

32.Farmland Tilla
33.C R P
34.Softwood-Farm
35.Mixed Wood-Far
36.Hardwood-Farm
37.Softwood-TG
38.Mixed Wood-TG
39.Hardwood-TG
40.Wasteland
41.Gravel Pit
42.Mobile Home Si
43.Excess Indust
44.Lot Improvemen
45.Tower Site
46.Miscellaneous
47.Pavement
48.Farmland Pastu

Easton

Map Lot 010-019 | Account 259 | Location 755 HOULTON ROAD | Card 1 Of 1 | 11/26/2019

Building Style **0**		
1.Conv.	5.Garrison	9.Gambrel
2.Ranch	6.Split	10.Saltbox
3.R Ranch	7.Contemp	11.Other
4.Cape	8.Log	12.
Dwelling Units **0**		
Other Units **0**		
Stories **0**		
1.1	4.1.5	7.
2.2	5.1.75	8.
3.3	6.2.5	9.
Exterior Walls **0**		
1.Wood	5.Stucco	9.Other
2.Vin/Al	6.Brick	10.
3.Compos.	7.Stone	11.
4.Asbestos	8.Concrete	12.
Roof Surface **0**		
1.Asphalt	4.Composit	7.
2.Slate	5.Wood	8.
3.Metal	6.Other	9.
SF Masonry Trim **0**		
OPEN-3-CUSTOM **0**		
OPEN-4-CUSTOM **0**		
Year Built **0**		
Year Remodeled **0**		
Foundation **0**		
1.Concrete	4.Wood	7.
2.C Block	5.Slab	8.
3.Br/Stone	6.Piers	9.
Basement **0**		
1.1/4 Bmt	4.Full Bmt	7.
2.1/2 Bmt	5.None	8.
3.3/4 Bmt	6.	9.None
Bsmt Gar # Cars **0**		
Wet Basement **0**		
1.Dry	4.	7.
2.Damp	5.	8.
3.Wet	6.	9.

SF Bsmt Living **0**		
Fin Bsmt Grade **0 0**		
OPEN-5-CUSTOMIZE **0**		
Heat Type **100%** **0**		
1.HWBB/Rad	5.FWA	9.No Heat
2.HWCI	6.GravWA	10.
3.H Pump	7.Electric	11.
4.Steam	8.Fl/Wall	12.
Cool Type **0%**	**9 None**	
1.Refrig	4.W&C Air	7.
2.Evapor	5.	8.
3.H Pump	6.	9.None
Kitchen Style **0**		
1.Modern	4.Obsolete	7.
2.Typical	5.	8.
3.Old Type	6.	9.None
Bath(s) Style **0**		
1.Modern	4.Obsolete	7.
2.Typical	5.	8.
3.Old Type	6.	9.None
# Rooms **0**		
# Bedrooms **0**		
# Full Baths **0**		
# Half Baths **0**		
# Addn Fixtures **0**		
# Fireplaces **0**		

TRIO Software
A Division of Harris Computer Systems

Layout **0**		
1.Typical	4.	7.
2.Inadeq	5.	8.
3.Horrid	6.	9.
Attic **0**		
1.1/4 Fin	4.Full Fin	7.
2.1/2 Fin	5.Fl/Stair	8.
3.3/4 Fin	6.	9.None
Insulation **0**		
1.Full	4.Minimal	7.
2.Heavy	5.Partial	8.
3.Capped	6.	9.None
Unfinished % **0%**		
Grade & Factor **0 0%**		
1.E Grade	4.B Grade	7.
2.D Grade	5.A Grade	8.SC Grade
3.C Grade	6.AA Grade	9.Same
SQFT (Footprint) **0**		
Condition **0**		
1.Poor	4.Avg	7.V G
2.Fair	5.Avg+	8.Exc
3.Avg-	6.Good	9.Same
Phys. % Good **0%**		
Funct. % Good **100%**		
Functional Code **9 None**		
1.Incomp	4.Bsmt	7.
2.O-Built	5.	8.LongTerm
3.Damage	6.L-T Vaca	9.None
Econ. % Good **100%**		
Economic Code **None**		
0.None	3.No Power	7.
1.Location	4.Generate	8.
2.Encroach	9.None	9.
Entrance Code **0**		
1.Interior	4.Vacant	7.
2.Refusal	5.Estimate	8.
3.Informed	6.Reviewed	9.
Information Code **0**		
1.Owner	4.Agent	7.
2.Relative	5.Estimate	8.
3.Tenant	6.Exterior	9.

Date Inspected

Additions, Outbuildings & Improvements

Type	Year	Units	Grade	Cond	Phys.	Funct.	Sound Value
					%	%	
					%	%	
					%	%	
					%	%	
					%	%	
					%	%	
					%	%	
					%	%	
					%	%	
					%	%	

1.One Story Fram
2.Two Story Fram
3.Three Story Fr
4.1 & 1/2 Story
5.1 & 3/4 Story
6.2 & 1/2 Story
21.Open Frame Por
22.Encl Frame Por
23.Frame Garage
24.Frame Shed
25.Frame Bay Wind
26.1SFr Overhang
27.Unfin Basement
28.Unfinished Att
29.Finished Attic

Map Lot 010-020 Account 513 Location HOULTON ROAD Card 1 Of 1 11/26/2019

MCCAIN FOODS USA, INC
ATTN: BETH KALOWSKI
OAKBROOK TERRACE TWR, ONE TWR LN, 11TH FL
OAKBROOK TERRACE IL 60181

B1824P311

Property Data

Neighborhood **1 Resident/Agric.**

Tree Growth Year **0**

Recertifed Date **0**

Y Coordinate **0**

Zone/Land Use **11 Residential**

Secondary Zone

Topography **1 Level** **2 Rolling**

1.Level	4.Below St	7.
2.Rolling	5.Low	8.
3.Above St	6.Swampy	9.

Utilities **9 None**

1.Public	4.Dr Well	7.Cesspool
2.Water	5.Dug Well	8.
3.Sewer	6.Septic	9.None

Street **1 Paved**

1.Paved	4.Proposed	7.
2.Semi Imp	5.R/W	8.
3.Gravel	6.	9.None

FLOOD PLAIN **0**

CLASS **1**

Sale Data

Sale Date

Price

Sale Type

1.Land	4.Mobile	7.
2.L & B	5.Other	8.
3.Building	6.	9.

Financing

1.Convent	4.Seller	7.
2.FHA/VA	5.Private	8.
3.Assumed	6.Cash	9.Unknown

Validity

1.Valid	4.Split	7.Changes
2.Related	5.Partial	8.Other
3.Distress	6.Exempt	9.

Verified

1.Buyer	4.Agent	7.Family
2.Seller	5.Pub Rec	8.Other
3.Lender	6.MLS	9.

Assessment Record

Year	Land	Buildings	Exempt	Total
2010	75,700	0	0	75,700
2011	79,300	0	0	79,300
2012	79,300	0	0	79,300
2013	79,300	0	0	79,300
2014	79,300	0	0	79,300
2015	148,800	0	0	148,800
2016	148,800	0	0	148,800
2017	148,800	0	0	148,800
2018	148,800	0	0	148,800
2019	148,600	0	0	148,600

Land Data

Front Foot	Type	Effective Frontage	Effective Depth	Influence Factor	Influence Code
11.Regular Lot				%	
12.Delta Triangle				%	
13.Nabla Triangle				%	
14.Rear Land				%	
15.Miscellaneous				%	
				%	
				%	
Square Foot		**Square Feet**			
16.Regular Lot				%	
17.Class I Road				%	
18.Class II Road				%	
19.Condominium				%	
20.Sound Value				%	
				%	
				%	
Fract. Acre		**Acreage/Sites**			
21.Homesite (Frac	25	1.00	50	%	5
22.Baselot (Fract	28	30.00	100	%	0
23.Misc (Fract)	31	125.00	100	%	0
Acres	34	34.00	100	%	0
24.Homesite				%	
25.Baselot				%	
26.Secondary				%	
27.Frontage					
28.Rear Land (All					
31.Tillable					

Total Acreage 190.00

Influence Codes

1.Unimproved
2.Condition
3.Topography
4.Size/Shape
5.Access
6.Restricted
7.Corner Infl
8.Environment
9.Fract Share

Acres

32.Farmland Tilla
33.C R P
34.Softwood-Farm
35.Mixed Wood-Far
36.Hardwood-Farm
37.Softwood-TG
38.Mixed Wood-TG
39.Hardwood-TG
40.Wasteland
41.Gravel Pit
42.Mobile Home Si
43.Excess Indust
44.Lot Improvemen
45.Tower Site
46.Miscellaneous
47.Pavement
48.Farmland Pastu

Inspection Witnessed By:

X Date

No./Date	Description	Date Insp.

Notes:

Easton

Easton

Map Lot 010-020 | Account 513 | Location HOULTON ROAD | Card 1 Of 1 | 11/26/2019

Building Style **0**		
1.Conv.	5.Garrison	9.Gambrel
2.Ranch	6.Split	10.Saltbox
3.R Ranch	7.Contemp	11.Other
4.Cape	8.Log	12.
Dwelling Units **0**		
Other Units **0**		
Stories **0**		
1.1	4.1.5	7.
2.2	5.1.75	8.
3.3	6.2.5	9.
Exterior Walls **0**		
1.Wood	5.Stucco	9.Other
2.Vin/Al	6.Brick	10.
3.Compos.	7.Stone	11.
4.Asbestos	8.Concrete	12.
Roof Surface **0**		
1.Asphalt	4.Composit	7.
2.Slate	5.Wood	8.
3.Metal	6.Other	9.
SF Masonry Trim **0**		
OPEN-3-CUSTOM **0**		
OPEN-4-CUSTOM **0**		
Year Built **0**		
Year Remodeled **0**		
Foundation **0**		
1.Concrete	4.Wood	7.
2.C Block	5.Slab	8.
3.Br/Stone	6.Piers	9.
Basement **0**		
1.1/4 Bmt	4.Full Bmt	7.
2.1/2 Bmt	5.None	8.
3.3/4 Bmt	6.	9.None
Bsmt Gar # Cars **0**		
Wet Basement **0**		
1.Dry	4.	7.
2.Damp	5.	8.
3.Wet	6.	9.

SF Bsmt Living **0**		
Fin Bsmt Grade **0 0**		
OPEN-5-CUSTOMIZE **0**		
Heat Type **100%** **0**		
1.HWBB/Rad	5.FWA	9.No Heat
2.HWCI	6.GravWA	10.
3.H Pump	7.Electric	11.
4.Steam	8.Fl/Wall	12.
Cool Type **0%** **9 None**		
1.Refrig	4.W&C Air	7.
2.Evapor	5.	8.
3.H Pump	6.	9.None
Kitchen Style **0**		
1.Modern	4.Obsolete	7.
2.Typical	5.	8.
3.Old Type	6.	9.None
Bath(s) Style **0**		
1.Modern	4.Obsolete	7.
2.Typical	5.	8.
3.Old Type	6.	9.None
# Rooms **0**		
# Bedrooms **0**		
# Full Baths **0**		
# Half Baths **0**		
# Addn Fixtures **0**		
# Fireplaces **0**		

TRIO Software
A Division of Harris Computer Systems

Layout **0**		
1.Typical	4.	7.
2.Inadeq	5.	8.
3.Horrid	6.	9.
Attic **0**		
1.1/4 Fin	4.Full Fin	7.
2.1/2 Fin	5.Fl/Stair	8.
3.3/4 Fin	6.	9.None
Insulation **0**		
1.Full	4.Minimal	7.
2.Heavy	5.Partial	8.
3.Capped	6.	9.None
Unfinished % **0%**		
Grade & Factor **0 0%**		
1.E Grade	4.B Grade	7.
2.D Grade	5.A Grade	8.SC Grade
3.C Grade	6.AA Grade	9.Same
SQFT (Footprint) **0**		
Condition **0**		
1.Poor	4.Avg	7.V G
2.Fair	5.Avg+	8.Exc
3.Avg-	6.Good	9.Same
Phys. % Good **0%**		
Funct. % Good **100%**		
Functional Code **9 None**		
1.Incomp	4.Bsmt	7.
2.O-Built	5.	8.LongTerm
3.Damage	6.L-T Vaca	9.None
Econ. % Good **100%**		
Economic Code **None**		
0.None	3.No Power	7.
1.Location	4.Generate	8.
2.Encroach	9.None	9.
Entrance Code **0**		
1.Interior	4.Vacant	7.
2.Refusal	5.Estimate	8.
3.Informed	6.Reviewed	9.
Information Code **0**		
1.Owner	4.Agent	7.
2.Relative	5.Estimate	8.
3.Tenant	6.Exterior	9.

Date Inspected

Additions, Outbuildings & Improvements

Type	Year	Units	Grade	Cond	Phys.	Funct.	Sound Value
					%	%	
					%	%	
					%	%	
					%	%	
					%	%	
					%	%	
					%	%	
					%	%	
					%	%	
					%	%	

1.One Story Fram
2.Two Story Fram
3.Three Story Fr
4.1 & 1/2 Story
5.1 & 3/4 Story
6.2 & 1/2 Story
21.Open Frame Por
22.Encl Frame Por
23.Frame Garage
24.Frame Shed
25.Frame Bay Wind
26.1SFr Overhang
27.Unfin Basement
28.Unfinished Att
29.Finished Attic

Map Lot 010-020-A | Account 614 | Location 762 HOULTON ROAD | Card 1 Of 1 | 11/26/2019

PEERS, DALE W
PEERS, MARY E
PO BOX 144
EASTON ME 04740

B4991P153

Previous Owner
PEERS, DALE W
PEERS, MARY E JT
PO BOX 144
EASTON ME 04740
Sale Date: 10/25/2011

Inspection Witnessed By:

X Date

No./Date	Description	Date Insp.

Notes:

Easton

Property Data

Neighborhood	**1 Resident/Agric.**	
Tree Growth Year	**0**	
Recertifed Date	**0**	
Y Coordinate	**0**	
Zone/Land Use	**11 Residential**	
Secondary Zone		
Topography	**1 Level**	**2 Rolling**
1.Level	4.Below St	7.
2.Rolling	5.Low	8.
3.Above St	6.Swampy	9.
Utilities	**4 Drilled Well**	**6 Septic System**
1.Public	4.Dr Well	7.Cesspool
2.Water	5.Dug Well	8.
3.Sewer	6.Septic	9.None
Street	**1 Paved**	
1.Paved	4.Proposed	7.
2.Semi Imp	5.R/W	8.
3.Gravel	6.	9.None
FLOOD PLAIN	**0**	
CLASS	**1**	

Sale Data

Sale Date	**10/25/2011**	
Price	**30,000**	
Sale Type	**2 Land & Buildings**	
1.Land	4.Mobile	7.
2.L & B	5.Other	8.
3.Building	6.	9.
Financing	**9 Unknown**	
1.Convent	4.Seller	7.
2.FHA/VA	5.Private	8.
3.Assumed	6.Cash	9.Unknown
Validity	**1 Arms Length Sale**	
1.Valid	4.Split	7.Changes
2.Related	5.Partial	8.Other
3.Distress	6.Exempt	9.
Verified	**5 Public Record**	
1.Buyer	4.Agent	7.Family
2.Seller	5.Pub Rec	8.Other
3.Lender	6.MLS	9.

Assessment Record

Year	Land	Buildings	Exempt	Total
2010	10,100	54,400	6,050	58,450
2011	10,100	54,300	6,050	58,350
2012	7,300	54,300	5,940	55,660
2013	7,300	54,300	6,160	55,440
2014	7,300	54,200	6,160	55,340
2015	18,100	98,400	16,000	100,500
2016	18,100	98,400	21,000	95,500
2017	18,100	98,400	26,000	90,500
2018	18,100	98,400	26,000	90,500
2019	18,100	98,800	26,000	90,900

Land Data

Front Foot	Type	Effective Frontage	Effective Depth	Influence Factor	Influence Code
11.Regular Lot				%	
12.Delta Triangle				%	
13.Nabla Triangle				%	
14.Rear Land				%	
15.Miscellaneous				%	
				%	
				%	
Square Foot		**Square Feet**			
16.Regular Lot				%	
17.Class I Road				%	
18.Class II Road				%	
19.Condominium				%	
20.Sound Value				%	
				%	
				%	
Fract. Acre		**Acreage/Sites**			
21.Homesite (Frac	24	1.00	100	%	0
22.Baselot (Fract	28	2.20	100	%	0
23.Misc (Fract)	44	1.00	100	%	0
Acres				%	
24.Homesite				%	
25.Baselot				%	
26.Secondary				%	
27.Frontage				%	
28.Rear Land (All					
31.Tillable		**Total Acreage**	3.20		

Influence Codes

1.Unimproved
2.Condition
3.Topography
4.Size/Shape
5.Access
6.Restricted
7.Corner Infl
8.Environment
9.Fract Share
Acres
32.Farmland Tilla
33.C R P
34.Softwood-Farm
35.Mixed Wood-Far
36.Hardwood-Farm
37.Softwood-TG
38.Mixed Wood-TG
39.Hardwood-TG
40.Wasteland
41.Gravel Pit
42.Mobile Home Si
43.Excess Indust
44.Lot Improvemen
45.Tower Site
46.Miscellaneous
47.Pavement
48.Farmland Pastu

Easton

Map Lot 010-020-A | Account 614 | Location 762 HOULTON ROAD | Card 1 Of 1 | 11/26/2019

Building Style	**1 Conventional**		
1.Conv.	5.Garrison	9.Gambrel	
2.Ranch	6.Split	10.Saltbox	
3.R Ranch	7.Contemp	11.Other	
4.Cape	8.Log	12.	
Dwelling Units	**1**		
Other Units	**0**		
Stories	**5 One & 3/4 Story**		
1.1	4.1.5	7.	
2.2	5.1.75	8.	
3.3	6.2.5	9.	
Exterior Walls	**2 Vinyl/Aluminum**		
1.Wood	5.Stucco	9.Other	
2.Vin/Al	6.Brick	10.	
3.Compos.	7.Stone	11.	
4.Asbestos	8.Concrete	12.	
Roof Surface	**3 Sheet Metal**		
1.Asphalt	4.Composit	7.	
2.Slate	5.Wood	8.	
3.Metal	6.Other	9.	
SF Masonry Trim	**0**		
OPEN-3-CUSTOM	**0**		
OPEN-4-CUSTOM	**0**		
Year Built	**1880**		
Year Remodeled	**0**		
Foundation	**1 Concrete**		
1.Concrete	4.Wood	7.	
2.C Block	5.Slab	8.	
3.Br/Stone	6.Piers	9.	
Basement	**4 Full Basement**		
1.1/4 Bmt	4.Full Bmt	7.	
2.1/2 Bmt	5.None	8.	
3.3/4 Bmt	6.	9.None	
Bsmt Gar # Cars	**0**		
Wet Basement	**2 Damp Basement**		
1.Dry	4.	7.	
2.Damp	5.	8.	
3.Wet	6.	9.	

SF Bsmt Living	**0**		
Fin Bsmt Grade	**0 0**		
OPEN-5-CUSTOMIZE	**0**		
Heat Type	**100%**	**1 Hot Water BB/Radiant**	
1.HWBB/Rad	5.FWA	9.No Heat	
2.HWCI	6.GravWA	10.	
3.H Pump	7.Electric	11.	
4.Steam	8.Fl/Wall	12.	
Cool Type	**0%**	**9 None**	
1.Refrig	4.W&C Air	7.	
2.Evapor	5.	8.	
3.H Pump	6.	9.None	
Kitchen Style	**2 Typical**		
1.Modern	4.Obsolete	7.	
2.Typical	5.	8.	
3.Old Type	6.	9.None	
Bath(s) Style	**2 Typical Bath(s)**		
1.Modern	4.Obsolete	7.	
2.Typical	5.	8.	
3.Old Type	6.	9.None	
# Rooms	**5**		
# Bedrooms	**3**		
# Full Baths	**1**		
# Half Baths	**1**		
# Addn Fixtures	**0**		
# Fireplaces	**0**		

TRIO Software
A Division of Harris Computer Systems

Layout	**1 Typical**		
1.Typical	4.	7.	
2.Inadeq	5.	8.	
3.Horrid	6.	9.	
Attic	**9 None**		
1.1/4 Fin	4.Full Fin	7.	
2.1/2 Fin	5.Fl/Stair	8.	
3.3/4 Fin	6.	9.None	
Insulation	**1 Full**		
1.Full	4.Minimal	7.	
2.Heavy	5.Partial	8.	
3.Capped	6.	9.None	
Unfinished %	**0%**		
Grade & Factor	**3 Average 115%**		
1.E Grade	4.B Grade	7.	
2.D Grade	5.A Grade	8.SC Grade	
3.C Grade	6.AA Grade	9.Same	
SQFT (Footprint)	**690**		
Condition	**6 Good**		
1.Poor	4.Avg	7.V G	
2.Fair	5.Avg+	8.Exc	
3.Avg-	6.Good	9.Same	
Phys. % Good	**0%**		
Funct. % Good	**100%**		
Functional Code	**9 None**		
1.Incomp	4.Bsmt	7.	
2.O-Built	5.	8.LongTerm	
3.Damage	6.L-T Vaca	9.None	
Econ. % Good	**100%**		
Economic Code	**None**		
0.None	3.No Power	7.	
1.Location	4.Generate	8.	
2.Encroach	9.None	9.	
Entrance Code	**5 Estimated**		
1.Interior	4.Vacant	7.	
2.Refusal	5.Estimate	8.	
3.Informed	6.Reviewed	9.	
Information Code	**6 Exterior**		
1.Owner	4.Agent	7.	
2.Relative	5.Estimate	8.	
3.Tenant	6.Exterior	9.	

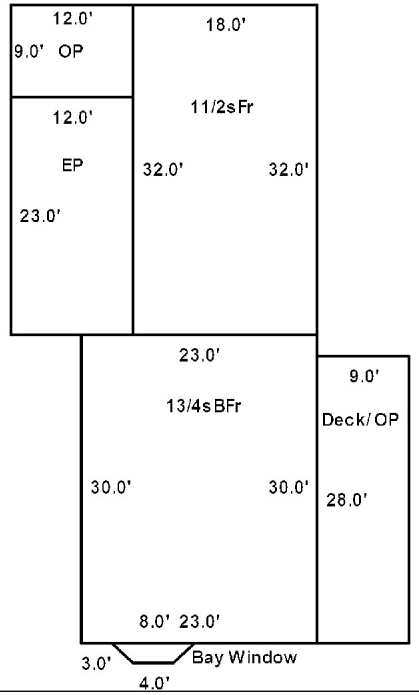

Date Inspected 5/29/2015

Additions, Outbuildings & Improvements

Type	Year	Units	Grade	Cond	Phys.	Funct.	Sound Value
25 Frame Bay	0	12	0 0	0	0 %	0 %	
21 Open Frame	2006	252	9 100	4	0 %	100 %	
68 Wood Deck	2006	252	9 100	4	0 %	100 %	
4 1 & 1/2 Story Fr	0	576	0 0	0	0 %	0 %	
21 Open Frame	1960	108	9 100	9	0 %	100 %	
22 Encl Frame Porch	1960	276	9 100	9	0 %	100 %	
					%	%	
					%	%	
					%	%	
					%	%	

1.One Story Fram
2.Two Story Fram
3.Three Story Fr
4.1 & 1/2 Story
5.1 & 3/4 Story
6.2 & 1/2 Story
21.Open Frame Por
22.Encl Frame Por
23.Frame Garage
24.Frame Shed
25.Frame Bay Wind
26.1SFr Overhang
27.Unfin Basement
28.Unfinished Att
29.Finished Attic

Map Lot 010-020-B | Account 904 | Location 736 HOULTON ROAD | Card 1 Of 3 | 11/26/2019

SWARTZENTRUBER, JONAS J JT
SWARTZENTRUBER, KATIE A JT
748 HOULTON ROAD
EASTON ME 04740

B4991P153 B5902P288

Previous Owner
PEERS, DALE W
PEERS, MARY E JT
PO BOX 144
EASTON ME 04740
Sale Date: 10/25/2011

Inspection Witnessed By:

X Date

No./Date	Description	Date Insp.

Notes:

Joni moved to Fort Fairfield January 2018 and is receiving a homestead exemption there. Jonas continues to receive homestead exemption in Easton.

Easton

Property Data

Neighborhood **11 Comm./Ind.**

Tree Growth Year **0**

Recertifed Date **0**

Y Coordinate **0**

Zone/Land Use **21 Commercial**

Secondary Zone

Topography **2 Rolling**

1.Level 4.Below St 7.
2.Rolling 5.Low 8.
3.Above St 6.Swampy 9.

Utilities **9 None**

1.Public 4.Dr Well 7.Cesspool
2.Water 5.Dug Well 8.
3.Sewer 6.Septic 9.None

Street **1 Paved**

1.Paved 4.Proposed 7.
2.Semi Imp 5.R/W 8.
3.Gravel 6. 9.None

FLOOD PLAIN **0**

CLASS **1**

Sale Data

Sale Date **6/12/2019**

Price

Sale Type **2 Land & Buildings**

1.Land 4.Mobile 7.
2.L & B 5.Other 8.
3.Building 6. 9.

Financing **9 Unknown**

1.Convent 4.Seller 7.
2.FHA/VA 5.Private 8.
3.Assumed 6.Cash 9.Unknown

Validity **2 Related Parties**

1.Valid 4.Split 7.Changes
2.Related 5.Partial 8.Other
3.Distress 6.Exempt 9.

Verified **5 Public Record**

1.Buyer 4.Agent 7.Family
2.Seller 5.Pub Rec 8.Other
3.Lender 6.MLS 9.

Assessment Record

Year	Land	Buildings	Exempt	Total
2012	6,000	0	0	6,000
2013	6,000	71,400	0	77,400
2014	6,000	73,500	0	79,500
2015	15,400	71,500	0	86,900
2016	15,400	71,500	15,000	71,900
2017	15,400	71,500	20,000	66,900
2018	15,400	71,500	20,000	66,900
2019	15,400	71,600	20,000	67,000

Land Data

Front Foot	Type	Effective Frontage	Effective Depth	Influence Factor	Influence Code
11.Regular Lot				%	
12.Delta Triangle				%	
13.Nabla Triangle				%	
14.Rear Land				%	
15.Miscellaneous				%	
				%	
				%	
Square Foot		**Square Feet**			
16.Regular Lot				%	
17.Class I Road				%	
18.Class II Road				%	
19.Condominium				%	
20.Sound Value				%	
				%	
				%	
Fract. Acre		**Acreage/Sites**			
21.Homesite (Frac	24	1.00	100	%	0
22.Baselot (Fract	28	11.80	100	%	0
23.Misc (Fract)				%	
Acres				%	
24.Homesite				%	
25.Baselot				%	
26.Secondary				%	
27.Frontage				%	
28.Rear Land (All				%	
31.Tillable					

Total Acreage 12.80

Influence Codes

1.Unimproved
2.Condition
3.Topography
4.Size/Shape
5.Access
6.Restricted
7.Corner Infl
8.Environment
9.Fract Share

Acres

32.Farmland Tilla
33.C R P
34.Softwood-Farm
35.Mixed Wood-Far
36.Hardwood-Farm
37.Softwood-TG
38.Mixed Wood-TG
39.Hardwood-TG
40.Wasteland
41.Gravel Pit
42.Mobile Home Si
43.Excess Indust
44.Lot Improvemen
45.Tower Site
46.Miscellaneous
47.Pavement
48.Farmland Pastu

Easton

Map Lot 010-020-B | Account 904 | Location 736 HOULTON ROAD | Card 1 Of 3 | 11/26/2019

Building Style	**1 Conventional**		
1.Conv.	5.Garrison	9.Gambrel	
2.Ranch	6.Split	10.Saltbox	
3.R Ranch	7.Contemp	11.Other	
4.Cape	8.Log	12.	
Dwelling Units	**1**		
Other Units	**0**		
Stories	**1 One Story**		
1.1	4.1.5	7.	
2.2	5.1.75	8.	
3.3	6.2.5	9.	
Exterior Walls	**2 Vinyl/Aluminum**		
1.Wood	5.Stucco	9.Other	
2.Vin/Al	6.Brick	10.	
3.Compos.	7.Stone	11.	
4.Asbestos	8.Concrete	12.	
Roof Surface	**3 Sheet Metal**		
1.Asphalt	4.Composit	7.	
2.Slate	5.Wood	8.	
3.Metal	6.Other	9.	
SF Masonry Trim	**0**		
OPEN-3-CUSTOM	**0**		
OPEN-4-CUSTOM	**0**		
Year Built	**2012**		
Year Remodeled	**0**		
Foundation	**1 Concrete**		
1.Concrete	4.Wood	7.	
2.C Block	5.Slab	8.	
3.Br/Stone	6.Piers	9.	
Basement	**2 1/2 Basement**		
1.1/4 Bmt	4.Full Bmt	7.	
2.1/2 Bmt	5.None	8.	
3.3/4 Bmt	6.	9.None	
Bsmt Gar # Cars	**0**		
Wet Basement	**2 Damp Basement**		
1.Dry	4.	7.	
2.Damp	5.	8.	
3.Wet	6.	9.	

SF Bsmt Living	**0**		
Fin Bsmt Grade	**0 0**		
OPEN-5-CUSTOMIZE	**0**		
Heat Type	**0%**	**9 Not Heated**	
1.HWBB/Rad	5.FWA	9.No Heat	
2.HWCI	6.GravWA	10.	
3.H Pump	7.Electric	11.	
4.Steam	8.Fl/Wall	12.	
Cool Type	**0%**	**9 None**	
1.Refrig	4.W&C Air	7.	
2.Evapor	5.	8.	
3.H Pump	6.	9.None	
Kitchen Style	**3 Old Style**		
1.Modern	4.Obsolete	7.	
2.Typical	5.	8.	
3.Old Type	6.	9.None	
Bath(s) Style	**4 Obsolete**		
1.Modern	4.Obsolete	7.	
2.Typical	5.	8.	
3.Old Type	6.	9.None	
# Rooms	**5**		
# Bedrooms	**2**		
# Full Baths	**0**		
# Half Baths	**0**		
# Addn Fixtures	**0**		
# Fireplaces	**0**		

TRIO Software
A Division of Harris Computer Systems

Layout	**2 Inadequate**		
1.Typical	4.	7.	
2.Inadeq	5.	8.	
3.Horrid	6.	9.	
Attic	**4 Full Finished**		
1.1/4 Fin	4.Full Fin	7.	
2.1/2 Fin	5.Fl/Stair	8.	
3.3/4 Fin	6.	9.None	
Insulation	**1 Full**		
1.Full	4.Minimal	7.	
2.Heavy	5.Partial	8.	
3.Capped	6.	9.None	
Unfinished %	**0%**		
Grade & Factor	**3 Average 100%**		
1.E Grade	4.B Grade	7.	
2.D Grade	5.A Grade	8.SC Grade	
3.C Grade	6.AA Grade	9.Same	
SQFT (Footprint)	**648**		
Condition	**4 Average**		
1.Poor	4.Avg	7.V G	
2.Fair	5.Avg+	8.Exc	
3.Avg-	6.Good	9.Same	
Phys. % Good	**0%**		
Funct. % Good	**100%**		
Functional Code	**9 None**		
1.Incomp	4.Bsmt	7.	
2.O-Built	5.	8.LongTerm	
3.Damage	6.L-T Vaca	9.None	
Econ. % Good	**100%**		
Economic Code	**None**		
0.None	3.No Power	7.	
1.Location	4.Generate	8.	
2.Encroach	9.None	9.	
Entrance Code	**3 Information Only**		
1.Interior	4.Vacant	7.	
2.Refusal	5.Estimate	8.	
3.Informed	6.Reviewed	9.	
Information Code	**1 Owner**		
1.Owner	4.Agent	7.	
2.Relative	5.Estimate	8.	
3.Tenant	6.Exterior	9.	

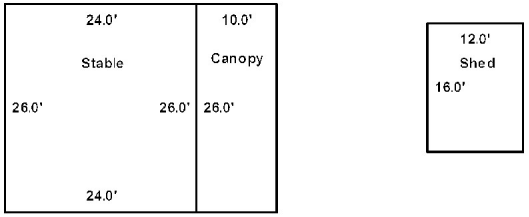

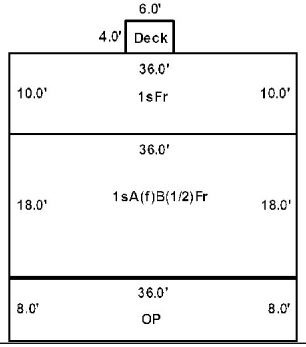

Date Inspected 5/29/2015

Additions, Outbuildings & Improvements

Type	Year	Units	Grade	Cond	Phys.	Funct.	Sound Value
1 One Story Frame	0	360	0 0	0	0 %	0 %	
21 Open Frame	2013	288	9 100	4	0 %	100 %	
68 Wood Deck	0	24	0 0	0	0 %	0 %	
65 Stable w/Loft	0	624	0 0	0	0 %	0 %	
61 Canopy	0	260	0 0	0	0 %	80 %	
24 Frame Shed	0	192	0 0	0	0 %	0 %	
					%	%	
					%	%	
					%	%	
					%	%	

1.One Story Fram
2.Two Story Fram
3.Three Story Fr
4.1 & 1/2 Story
5.1 & 3/4 Story
6.2 & 1/2 Story
21.Open Frame Por
22.Encl Frame Por
23.Frame Garage
24.Frame Shed
25.Frame Bay Wind
26.1SFr Overhang
27.Unfin Basement
28.Unfinished Att
29.Finished Attic

Map Lot 010-020-B | Account 904 | Location HOULTON ROAD | Card 2 Of 3 | 11/26/2019

SWARTZENTRUBER, JONAS J JT
SWARTZENTRUBER, KATIE A JT
748 HOULTON ROAD
EASTON ME 04740

B4991P153 B5902P288

Previous Owner
PEERS, DALE W
PEERS, MARY E JT
PO BOX 144
EASTON ME 04740
Sale Date: 10/25/2011

Inspection Witnessed By:

X Date

No./Date	Description	Date Insp.

Notes:

Easton

Property Data

Neighborhood **1 Resident/Agric.**

Tree Growth Year **0**

Recertifed Date **0**

Y Coordinate **0**

Zone/Land Use **21 Commercial**

Secondary Zone

Topography **2 Rolling**

1.Level 4.Below St 7.
2.Rolling 5.Low 8.
3.Above St 6.Swampy 9.

Utilities **9 None**

1.Public 4.Dr Well 7.Cesspool
2.Water 5.Dug Well 8.
3.Sewer 6.Septic 9.None

Street **1 Paved**

1.Paved 4.Proposed 7.
2.Semi Imp 5.R/W 8.
3.Gravel 6. 9.None

FLOOD PLAIN **0**

CLASS **1**

Sale Data

Sale Date **6/12/2019**

Price

Sale Type **2 Land & Buildings**

1.Land 4.Mobile 7.
2.L & B 5.Other 8.
3.Building 6. 9.

Financing **9 Unknown**

1.Convent 4.Seller 7.
2.FHA/VA 5.Private 8.
3.Assumed 6.Cash 9.Unknown

Validity **2 Related Parties**

1.Valid 4.Split 7.Changes
2.Related 5.Partial 8.Other
3.Distress 6.Exempt 9.

Verified **5 Public Record**

1.Buyer 4.Agent 7.Family
2.Seller 5.Pub Rec 8.Other
3.Lender 6.MLS 9.

Assessment Record

Year	Land	Buildings	Exempt	Total
2014	0	27,600	0	27,600
2015	0	122,000	0	122,000
2016	0	122,000	0	122,000
2017	0	122,000	0	122,000
2018	0	122,000	0	122,000
2019	0	122,000	0	122,000

Land Data

Front Foot	Type	Effective Frontage	Effective Depth	Influence Factor	Influence Code
11.Regular Lot				%	
12.Delta Triangle				%	
13.Nabla Triangle				%	
14.Rear Land				%	
15.Miscellaneous				%	
				%	
				%	
Square Foot		**Square Feet**			
16.Regular Lot				%	
17.Class I Road				%	
18.Class II Road				%	
19.Condominium				%	
20.Sound Value				%	
				%	
				%	
Fract. Acre		**Acreage/Sites**			
21.Homesite (Frac				%	
22.Baselot (Fract				%	
23.Misc (Fract)				%	
Acres				%	
24.Homesite				%	
25.Baselot				%	
26.Secondary				%	
27.Frontage				%	
28.Rear Land (All					
31.Tillable					

Total Acreage 0.00

Influence Codes

1.Unimproved
2.Condition
3.Topography
4.Size/Shape
5.Access
6.Restricted
7.Corner Infl
8.Environment
9.Fract Share

Acres

32.Farmland Tilla
33.C R P
34.Softwood-Farm
35.Mixed Wood-Far
36.Hardwood-Farm
37.Softwood-TG
38.Mixed Wood-TG
39.Hardwood-TG
40.Wasteland
41.Gravel Pit
42.Mobile Home Si
43.Excess Indust
44.Lot Improvemen
45.Tower Site
46.Miscellaneous
47.Pavement
48.Farmland Pastu

Easton

Map Lot 010-020-B | Account 904 | Location HOULTON ROAD | Card 2 Of 3 | 11/26/2019

Building Style		
1.Conv.	5.Garrison	9.Gambrel
2.Ranch	6.Split	10.Saltbox
3.R Ranch	7.Contemp	11.Other
4.Cape	8.Log	12.

Dwelling Units
Other Units

Stories		
1.1	4.1.5	7.
2.2	5.1.75	8.
3.3	6.2.5	9.

Exterior Walls		
1.Wood	5.Stucco	9.Other
2.Vin/Al	6.Brick	10.
3.Compos.	7.Stone	11.
4.Asbestos	8.Concrete	12.

Roof Surface		
1.Asphalt	4.Composit	7.
2.Slate	5.Wood	8.
3.Metal	6.Other	9.

SF Masonry Trim
OPEN-3-CUSTOM
OPEN-4-CUSTOM
Year Built
Year Remodeled

Foundation		
1.Concrete	4.Wood	7.
2.C Block	5.Slab	8.
3.Br/Stone	6.Piers	9.

Basement		
1.1/4 Bmt	4.Full Bmt	7.
2.1/2 Bmt	5.None	8.
3.3/4 Bmt	6.	9.None

Bsmt Gar # Cars

Wet Basement		
1.Dry	4.	7.
2.Damp	5.	8.
3.Wet	6.	9.

SF Bsmt Living
Fin Bsmt Grade
OPEN-5-CUSTOMIZE

Heat Type **0%**		
1.HWBB/Rad	5.FWA	9.No Heat
2.HWCI	6.GravWA	10.
3.H Pump	7.Electric	11.
4.Steam	8.Fl/Wall	12.

Cool Type **0%**		
1.Refrig	4.W&C Air	7.
2.Evapor	5.	8.
3.H Pump	6.	9.None

Kitchen Style		
1.Modern	4.Obsolete	7.
2.Typical	5.	8.
3.Old Type	6.	9.None

Bath(s) Style		
1.Modern	4.Obsolete	7.
2.Typical	5.	8.
3.Old Type	6.	9.None

Rooms
Bedrooms
Full Baths
Half Baths
Addn Fixtures
Fireplaces

TRIO Software
A Division of Harris Computer Systems

Layout		
1.Typical	4.	7.
2.Inadeq	5.	8.
3.Horrid	6.	9.

Attic		
1.1/4 Fin	4.Full Fin	7.
2.1/2 Fin	5.Fl/Stair	8.
3.3/4 Fin	6.	9.None

Insulation		
1.Full	4.Minimal	7.
2.Heavy	5.Partial	8.
3.Capped	6.	9.None

Unfinished %

Grade & Factor		
1.E Grade	4.B Grade	7.
2.D Grade	5.A Grade	8.SC Grade
3.C Grade	6.AA Grade	9.Same

SQFT (Footprint)

Condition		
1.Poor	4.Avg	7.V G
2.Fair	5.Avg+	8.Exc
3.Avg-	6.Good	9.Same

Phys. % Good
Funct. % Good

Functional Code		
1.Incomp	4.Bsmt	7.
2.O-Built	5.	8.LongTerm
3.Damage	6.L-T Vaca	9.None

Econ. % Good

Economic Code		
0.None	3.No Power	7.
1.Location	4.Generate	8.
2.Encroach	9.None	9.

Entrance Code **1 Interior Inspect**		
1.Interior	4.Vacant	7.
2.Refusal	5.Estimate	8.
3.Informed	6.Reviewed	9.

Information Code **1 Owner**		
1.Owner	4.Agent	7.
2.Relative	5.Estimate	8.
3.Tenant	6.Exterior	9.

Date Inspected 6/04/2014

Additions, Outbuildings & Improvements

Type	Year	Units	Grade	Cond	Phys.	Funct.	Sound Value
666 1s	2013	2992	2 100	4	0 %	75 %	
24 Frame Shed	2013	392	2 100	4	0 %	80 %	
					%	%	
					%	%	
					%	%	
					%	%	
					%	%	
					%	%	
					%	%	
					%	%	

1.One Story Fram
2.Two Story Fram
3.Three Story Fr
4.1 & 1/2 Story
5.1 & 3/4 Story
6.2 & 1/2 Story
21.Open Frame Por
22.Encl Frame Por
23.Frame Garage
24.Frame Shed
25.Frame Bay Wind
26.1SFr Overhang
27.Unfin Basement
28.Unfinished Att
29.Finished Attic

Map Lot 010-020-B | Account 904 | Location 748 HOULTON ROAD | Card 3 Of 3 | 11/26/2019

SWARTZENTRUBER, JONAS J JT
SWARTZENTRUBER, KATIE A JT
748 HOULTON ROAD
EASTON ME 04740

B4991P153 B5902P288

Previous Owner
PEERS, DALE W
PEERS, MARY E JT
PO BOX 144
EASTON ME 04740
Sale Date: 10/25/2011

Inspection Witnessed By:

X Date

No./Date	Description	Date Insp.

Notes:

Easton

Property Data

Neighborhood **1 Resident/Agric.**

Tree Growth Year **0**

Recertifed Date **0**

Y Coordinate **0**

Zone/Land Use **11 Residential**

Secondary Zone

Topography **2 Rolling**

1.Level	4.Below St	7.
2.Rolling	5.Low	8.
3.Above St	6.Swampy	9.

Utilities **9 None**

1.Public	4.Dr Well	7.Cesspool
2.Water	5.Dug Well	8.
3.Sewer	6.Septic	9.None

Street **1 Paved**

1.Paved	4.Proposed	7.
2.Semi Imp	5.R/W	8.
3.Gravel	6.	9.None

FLOOD PLAIN **0**

CLASS **1**

Sale Data

Sale Date **6/12/2019**

Price

Sale Type **2 Land & Buildings**

1.Land	4.Mobile	7.
2.L & B	5.Other	8.
3.Building	6.	9.

Financing **9 Unknown**

1.Convent	4.Seller	7.
2.FHA/VA	5.Private	8.
3.Assumed	6.Cash	9.Unknown

Validity **2 Related Parties**

1.Valid	4.Split	7.Changes
2.Related	5.Partial	8.Other
3.Distress	6.Exempt	9.

Verified **5 Public Record**

1.Buyer	4.Agent	7.Family
2.Seller	5.Pub Rec	8.Other
3.Lender	6.MLS	9.

Assessment Record

Year	Land	Buildings	Exempt	Total
2015	0	46,500	0	46,500
2016	0	46,500	0	46,500
2017	0	46,500	0	46,500
2018	0	46,500	0	46,500
2019	0	46,500	0	46,500

Land Data

Front Foot	Type	Effective Frontage	Effective Depth	Influence Factor	Influence Code
11.Regular Lot				%	
12.Delta Triangle				%	
13.Nabla Triangle				%	
14.Rear Land				%	
15.Miscellaneous				%	
				%	
				%	
Square Foot		**Square Feet**			
16.Regular Lot				%	
17.Class I Road				%	
18.Class II Road				%	
19.Condominium				%	
20.Sound Value				%	
				%	
				%	
Fract. Acre		**Acreage/Sites**			
21.Homesite (Frac				%	
22.Baselot (Fract				%	
23.Misc (Fract)				%	
Acres				%	
24.Homesite				%	
25.Baselot				%	
26.Secondary				%	
27.Frontage				%	
28.Rear Land (All					
31.Tillable					

Total Acreage 0.00

Influence Codes

1.Unimproved
2.Condition
3.Topography
4.Size/Shape
5.Access
6.Restricted
7.Corner Infl
8.Environment
9.Fract Share

Acres

32.Farmland Tilla
33.C R P
34.Softwood-Farm
35.Mixed Wood-Far
36.Hardwood-Farm
37.Softwood-TG
38.Mixed Wood-TG
39.Hardwood-TG
40.Wasteland
41.Gravel Pit
42.Mobile Home Si
43.Excess Indust
44.Lot Improvemen
45.Tower Site
46.Miscellaneous
47.Pavement
48.Farmland Pastu

Easton

Map Lot 010-020-B | Account 904 | Location 748 HOULTON ROAD | Card 3 Of 3 | 11/26/2019

Building Style	**2 Ranch**		
1.Conv.	5.Garrison	9.Gambrel	
2.Ranch	6.Split	10.Saltbox	
3.R Ranch	7.Contemp	11.Other	
4.Cape	8.Log	12.	
Dwelling Units	**0**		
Other Units	**0**		
Stories	**1 One Story**		
1.1	4.1.5	7.	
2.2	5.1.75	8.	
3.3	6.2.5	9.	
Exterior Walls	**2 Vinyl/Aluminum**		
1.Wood	5.Stucco	9.Other	
2.Vin/Al	6.Brick	10.	
3.Compos.	7.Stone	11.	
4.Asbestos	8.Concrete	12.	
Roof Surface	**3 Sheet Metal**		
1.Asphalt	4.Composit	7.	
2.Slate	5.Wood	8.	
3.Metal	6.Other	9.	
SF Masonry Trim	**0**		
OPEN-3-CUSTOM	**0**		
OPEN-4-CUSTOM	**0**		
Year Built	**2013**		
Year Remodeled	**0**		
Foundation	**5 Concrete Slab**		
1.Concrete	4.Wood	7.	
2.C Block	5.Slab	8.	
3.Br/Stone	6.Piers	9.	
Basement	**9 No Basement**		
1.1/4 Bmt	4.Full Bmt	7.	
2.1/2 Bmt	5.None	8.	
3.3/4 Bmt	6.	9.None	
Bsmt Gar # Cars	**0**		
Wet Basement	**9 No Basement**		
1.Dry	4.	7.	
2.Damp	5.	8.	
3.Wet	6.	9.	

SF Bsmt Living	**0**		
Fin Bsmt Grade	**0 0**		
OPEN-5-CUSTOMIZE	**0**		
Heat Type	**0%**	**9 Not Heated**	
1.HWBB/Rad	5.FWA	9.No Heat	
2.HWCI	6.GravWA	10.	
3.H Pump	7.Electric	11.	
4.Steam	8.Fl/Wall	12.	
Cool Type	**0%**	**9 None**	
1.Refrig	4.W&C Air	7.	
2.Evapor	5.	8.	
3.H Pump	6.	9.None	
Kitchen Style	**3 Old Style**		
1.Modern	4.Obsolete	7.	
2.Typical	5.	8.	
3.Old Type	6.	9.None	
Bath(s) Style	**4 Obsolete**		
1.Modern	4.Obsolete	7.	
2.Typical	5.	8.	
3.Old Type	6.	9.None	
# Rooms	**3**		
# Bedrooms	**1**		
# Full Baths	**0**		
# Half Baths	**0**		
# Addn Fixtures	**0**		
# Fireplaces	**0**		

TRIO Software
A Division of Harris Computer Systems

Layout	**1 Typical**		
1.Typical	4.	7.	
2.Inadeq	5.	8.	
3.Horrid	6.	9.	
Attic	**9 None**		
1.1/4 Fin	4.Full Fin	7.	
2.1/2 Fin	5.Fl/Stair	8.	
3.3/4 Fin	6.	9.None	
Insulation	**1 Full**		
1.Full	4.Minimal	7.	
2.Heavy	5.Partial	8.	
3.Capped	6.	9.None	
Unfinished %	**0%**		
Grade & Factor	**2 Fair 110%**		
1.E Grade	4.B Grade	7.	
2.D Grade	5.A Grade	8.SC Grade	
3.C Grade	6.AA Grade	9.Same	
SQFT (Footprint)	**896**		
Condition	**4 Average**		
1.Poor	4.Avg	7.V G	
2.Fair	5.Avg+	8.Exc	
3.Avg-	6.Good	9.Same	
Phys. % Good	**0%**		
Funct. % Good	**100%**		
Functional Code	**9 None**		
1.Incomp	4.Bsmt	7.	
2.O-Built	5.	8.LongTerm	
3.Damage	6.L-T Vaca	9.None	
Econ. % Good	**100%**		
Economic Code	**None**		
0.None	3.No Power	7.	
1.Location	4.Generate	8.	
2.Encroach	9.None	9.	
Entrance Code	**3 Information Only**		
1.Interior	4.Vacant	7.	
2.Refusal	5.Estimate	8.	
3.Informed	6.Reviewed	9.	
Information Code	**2 Relative**		
1.Owner	4.Agent	7.	
2.Relative	5.Estimate	8.	
3.Tenant	6.Exterior	9.	

Date Inspected 5/29/2015

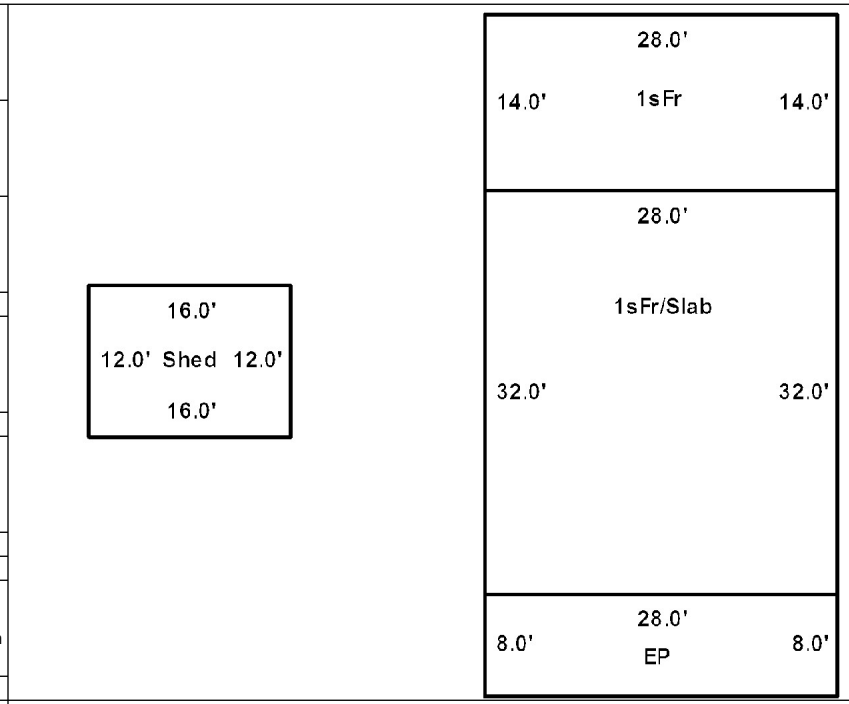

Additions, Outbuildings & Improvements

Type	Year	Units	Grade	Cond	Phys.	Funct.	Sound Value
1 One Story Frame	0	392	0 0	0	0 %	0 %	
22 Encl Frame Porch	0	224	0 0	0	0 %	0 %	
24 Frame Shed	0	192	0 0	0	0 %	0 %	
					%	%	
					%	%	
					%	%	
					%	%	
					%	%	
					%	%	
					%	%	

1.One Story Fram
2.Two Story Fram
3.Three Story Fr
4.1 & 1/2 Story
5.1 & 3/4 Story
6.2 & 1/2 Story
21.Open Frame Por
22.Encl Frame Por
23.Frame Garage
24.Frame Shed
25.Frame Bay Wind
26.1SFr Overhang
27.Unfin Basement
28.Unfinished Att
29.Finished Attic

Map Lot 010-021 Account 514 Location CONANT ROAD Card 1 Of 1 11/26/2019

MCCAIN FOODS USA, INC
ATTN: BETH KALOWSKI
OAKBROOK TERRACE TWR, ONE TWR LN, 11TH FL
OAKBROOK TERRACE IL 60181

B1824P311

Property Data

Neighborhood **1 Resident/Agric.**

Tree Growth Year **0**

Recertifed Date **0**

Y Coordinate **0**

Zone/Land Use **11 Residential**

Secondary Zone

Topography **1 Level** **2 Rolling**

1.Level	4.Below St	7.
2.Rolling	5.Low	8.
3.Above St	6.Swampy	9.

Utilities **9 None**

1.Public	4.Dr Well	7.Cesspool
2.Water	5.Dug Well	8.
3.Sewer	6.Septic	9.None

Street **9 None**

1.Paved	4.Proposed	7.
2.Semi Imp	5.R/W	8.
3.Gravel	6.	9.None

FLOOD PLAIN **0**

CLASS **1**

Sale Data

Sale Date

Price

Sale Type

1.Land	4.Mobile	7.
2.L & B	5.Other	8.
3.Building	6.	9.

Financing

1.Convent	4.Seller	7.
2.FHA/VA	5.Private	8.
3.Assumed	6.Cash	9.Unknown

Validity

1.Valid	4.Split	7.Changes
2.Related	5.Partial	8.Other
3.Distress	6.Exempt	9.

Verified

1.Buyer	4.Agent	7.Family
2.Seller	5.Pub Rec	8.Other
3.Lender	6.MLS	9.

Assessment Record

Year	Land	Buildings	Exempt	Total
2010	1,500	0	0	1,500
2011	1,500	0	0	1,500
2012	1,500	0	0	1,500
2013	1,500	0	0	1,500
2014	1,500	0	0	1,500
2015	4,300	0	0	4,300
2016	4,300	0	0	4,300
2017	4,300	0	0	4,300
2018	4,300	0	0	4,300
2019	4,300	0	0	4,300

Land Data

Front Foot	Type	Effective Frontage	Effective Depth	Influence Factor	Influence Code
11.Regular Lot				%	
12.Delta Triangle				%	
13.Nabla Triangle				%	
14.Rear Land				%	
15.Miscellaneous				%	
				%	
				%	
Square Foot		**Square Feet**			
16.Regular Lot				%	
17.Class I Road				%	
18.Class II Road				%	
19.Condominium				%	
20.Sound Value				%	
				%	
				%	
Fract. Acre		**Acreage/Sites**			
21.Homesite (Frac	28	8.50		100 %	0
22.Baselot (Fract				%	
23.Misc (Fract)				%	
Acres				%	
24.Homesite				%	
25.Baselot				%	
26.Secondary				%	
27.Frontage				%	
28.Rear Land (All					
31.Tillable					

Total Acreage 8.50

Influence Codes

1.Unimproved
2.Condition
3.Topography
4.Size/Shape
5.Access
6.Restricted
7.Corner Infl
8.Environment
9.Fract Share

Acres

32.Farmland Tilla
33.C R P
34.Softwood-Farm
35.Mixed Wood-Far
36.Hardwood-Farm
37.Softwood-TG
38.Mixed Wood-TG
39.Hardwood-TG
40.Wasteland
41.Gravel Pit
42.Mobile Home Si
43.Excess Indust
44.Lot Improvemen
45.Tower Site
46.Miscellaneous
47.Pavement
48.Farmland Pastu

Inspection Witnessed By:

X Date

No./Date	Description	Date Insp.

Notes:

Easton

Easton

Map Lot 010-021 | Account 514 | Location CONANT ROAD | Card 1 Of 1 | 11/26/2019

Building Style **0**		
1.Conv.	5.Garrison	9.Gambrel
2.Ranch	6.Split	10.Saltbox
3.R Ranch	7.Contemp	11.Other
4.Cape	8.Log	12.
Dwelling Units **0**		
Other Units **0**		
Stories **0**		
1.1	4.1.5	7.
2.2	5.1.75	8.
3.3	6.2.5	9.
Exterior Walls **0**		
1.Wood	5.Stucco	9.Other
2.Vin/Al	6.Brick	10.
3.Compos.	7.Stone	11.
4.Asbestos	8.Concrete	12.
Roof Surface **0**		
1.Asphalt	4.Composit	7.
2.Slate	5.Wood	8.
3.Metal	6.Other	9.
SF Masonry Trim **0**		
OPEN-3-CUSTOM **0**		
OPEN-4-CUSTOM **0**		
Year Built **0**		
Year Remodeled **0**		
Foundation **0**		
1.Concrete	4.Wood	7.
2.C Block	5.Slab	8.
3.Br/Stone	6.Piers	9.
Basement **0**		
1.1/4 Bmt	4.Full Bmt	7.
2.1/2 Bmt	5.None	8.
3.3/4 Bmt	6.	9.None
Bsmt Gar # Cars **0**		
Wet Basement **0**		
1.Dry	4.	7.
2.Damp	5.	8.
3.Wet	6.	9.

SF Bsmt Living **0**		
Fin Bsmt Grade **0 0**		
OPEN-5-CUSTOMIZE **0**		
Heat Type **100%** **0**		
1.HWBB/Rad	5.FWA	9.No Heat
2.HWCI	6.GravWA	10.
3.H Pump	7.Electric	11.
4.Steam	8.Fl/Wall	12.
Cool Type **0%** **9 None**		
1.Refrig	4.W&C Air	7.
2.Evapor	5.	8.
3.H Pump	6.	9.None
Kitchen Style **0**		
1.Modern	4.Obsolete	7.
2.Typical	5.	8.
3.Old Type	6.	9.None
Bath(s) Style **0**		
1.Modern	4.Obsolete	7.
2.Typical	5.	8.
3.Old Type	6.	9.None
# Rooms **0**		
# Bedrooms **0**		
# Full Baths **0**		
# Half Baths **0**		
# Addn Fixtures **0**		
# Fireplaces **0**		

TRIO Software
A Division of Harris Computer Systems

Layout **0**		
1.Typical	4.	7.
2.Inadeq	5.	8.
3.Horrid	6.	9.
Attic **0**		
1.1/4 Fin	4.Full Fin	7.
2.1/2 Fin	5.Fl/Stair	8.
3.3/4 Fin	6.	9.None
Insulation **0**		
1.Full	4.Minimal	7.
2.Heavy	5.Partial	8.
3.Capped	6.	9.None
Unfinished % **0%**		
Grade & Factor **0 0%**		
1.E Grade	4.B Grade	7.
2.D Grade	5.A Grade	8.SC Grade
3.C Grade	6.AA Grade	9.Same
SQFT (Footprint) **0**		
Condition **0**		
1.Poor	4.Avg	7.V G
2.Fair	5.Avg+	8.Exc
3.Avg-	6.Good	9.Same
Phys. % Good **0%**		
Funct. % Good **100%**		
Functional Code **9 None**		
1.Incomp	4.Bsmt	7.
2.O-Built	5.	8.LongTerm
3.Damage	6.L-T Vaca	9.None
Econ. % Good **100%**		
Economic Code **None**		
0.None	3.No Power	7.
1.Location	4.Generate	8.
2.Encroach	9.None	9.
Entrance Code **0**		
1.Interior	4.Vacant	7.
2.Refusal	5.Estimate	8.
3.Informed	6.Reviewed	9.
Information Code **0**		
1.Owner	4.Agent	7.
2.Relative	5.Estimate	8.
3.Tenant	6.Exterior	9.

Date Inspected

Additions, Outbuildings & Improvements

Type	Year	Units	Grade	Cond	Phys.	Funct.	Sound Value
					%	%	
					%	%	
					%	%	
					%	%	
					%	%	
					%	%	
					%	%	
					%	%	
					%	%	
					%	%	

1.One Story Fram
2.Two Story Fram
3.Three Story Fr
4.1 & 1/2 Story
5.1 & 3/4 Story
6.2 & 1/2 Story
21.Open Frame Por
22.Encl Frame Por
23.Frame Garage
24.Frame Shed
25.Frame Bay Wind
26.1SFr Overhang
27.Unfin Basement
28.Unfinished Att
29.Finished Attic

Map Lot 010-022 Account 70 Location HOULTON ROAD Card 1 Of 1 11/26/2019

TOWN OF EASTON
TAX ACQUIRED - REDICAN, ZOE
PO BOX 127
EASTON ME 04740 0127

B2480P139

Inspection Witnessed By:

X Date

No./Date	Description	Date Insp.

Notes:

Easton

Property Data

Neighborhood **1 Resident/Agric.**

Tree Growth Year **0**

Recertifed Date **0**

Y Coordinate **0**

Zone/Land Use **11 Residential**

Secondary Zone

Topography **2 Rolling** **3 Above Street**

1.Level	4.Below St	7.
2.Rolling	5.Low	8.
3.Above St	6.Swampy	9.

Utilities **9 None**

1.Public	4.Dr Well	7.Cesspool
2.Water	5.Dug Well	8.
3.Sewer	6.Septic	9.None

Street **1 Paved**

1.Paved	4.Proposed	7.
2.Semi Imp	5.R/W	8.
3.Gravel	6.	9.None

FLOOD PLAIN **0**

CLASS **1**

Sale Data

Sale Date **6/01/1992**

Price **300**

Sale Type **1 Land Only**

1.Land	4.Mobile	7.
2.L & B	5.Other	8.
3.Building	6.	9.

Financing **9 Unknown**

1.Convent	4.Seller	7.
2.FHA/VA	5.Private	8.
3.Assumed	6.Cash	9.Unknown

Validity **2 Related Parties**

1.Valid	4.Split	7.Changes
2.Related	5.Partial	8.Other
3.Distress	6.Exempt	9.

Verified **5 Public Record**

1.Buyer	4.Agent	7.Family
2.Seller	5.Pub Rec	8.Other
3.Lender	6.MLS	9.

Assessment Record

Year	Land	Buildings	Exempt	Total
2010	500	0	500	0
2011	500	0	500	0
2012	500	0	500	0
2013	500	0	500	0
2014	500	0	500	0
2015	1,500	0	1,500	0
2016	1,500	0	1,500	0
2017	1,500	0	1,500	0
2018	1,500	0	1,500	0
2019	1,500	0	1,500	0

Land Data

Front Foot	Type	Effective Frontage	Effective Depth	Influence Factor	Influence Code
11.Regular Lot				%	
12.Delta Triangle				%	
13.Nabla Triangle				%	
14.Rear Land				%	
15.Miscellaneous				%	
				%	
				%	
Square Foot		**Square Feet**			
16.Regular Lot				%	
17.Class I Road				%	
18.Class II Road				%	
19.Condominium				%	
20.Sound Value				%	
				%	
				%	
Fract. Acre		**Acreage/Sites**			
21.Homesite (Frac	22	0.40		25 %	4
22.Baselot (Fract				%	
23.Misc (Fract)				%	
Acres				%	
24.Homesite				%	
25.Baselot				%	
26.Secondary				%	
27.Frontage				%	
28.Rear Land (All					
31.Tillable					

Total Acreage 0.40

Influence Codes

1.Unimproved
2.Condition
3.Topography
4.Size/Shape
5.Access
6.Restricted
7.Corner Infl
8.Environment
9.Fract Share

Acres

32.Farmland Tilla
33.C R P
34.Softwood-Farm
35.Mixed Wood-Far
36.Hardwood-Farm
37.Softwood-TG
38.Mixed Wood-TG
39.Hardwood-TG
40.Wasteland
41.Gravel Pit
42.Mobile Home Si
43.Excess Indust
44.Lot Improvemen
45.Tower Site
46.Miscellaneous
47.Pavement
48.Farmland Pastu

Easton

Map Lot 010-022 | Account 70 | Location HOULTON ROAD | Card 1 Of 1 | 11/26/2019

Building Style **0**		
1.Conv.	5.Garrison	9.Gambrel
2.Ranch	6.Split	10.Saltbox
3.R Ranch	7.Contemp	11.Other
4.Cape	8.Log	12.
Dwelling Units **0**		
Other Units **0**		
Stories **0**		
1.1	4.1.5	7.
2.2	5.1.75	8.
3.3	6.2.5	9.
Exterior Walls **0**		
1.Wood	5.Stucco	9.Other
2.Vin/Al	6.Brick	10.
3.Compos.	7.Stone	11.
4.Asbestos	8.Concrete	12.
Roof Surface **0**		
1.Asphalt	4.Composit	7.
2.Slate	5.Wood	8.
3.Metal	6.Other	9.
SF Masonry Trim **0**		
OPEN-3-CUSTOM **0**		
OPEN-4-CUSTOM **0**		
Year Built **0**		
Year Remodeled **0**		
Foundation **0**		
1.Concrete	4.Wood	7.
2.C Block	5.Slab	8.
3.Br/Stone	6.Piers	9.
Basement **0**		
1.1/4 Bmt	4.Full Bmt	7.
2.1/2 Bmt	5.None	8.
3.3/4 Bmt	6.	9.None
Bsmt Gar # Cars **0**		
Wet Basement **0**		
1.Dry	4.	7.
2.Damp	5.	8.
3.Wet	6.	9.

SF Bsmt Living **0**		
Fin Bsmt Grade **0 0**		
OPEN-5-CUSTOMIZE **0**		
Heat Type **100%** **0**		
1.HWBB/Rad	5.FWA	9.No Heat
2.HWCI	6.GravWA	10.
3.H Pump	7.Electric	11.
4.Steam	8.Fl/Wall	12.
Cool Type **0%** **9 None**		
1.Refrig	4.W&C Air	7.
2.Evapor	5.	8.
3.H Pump	6.	9.None
Kitchen Style **0**		
1.Modern	4.Obsolete	7.
2.Typical	5.	8.
3.Old Type	6.	9.None
Bath(s) Style **0**		
1.Modern	4.Obsolete	7.
2.Typical	5.	8.
3.Old Type	6.	9.None
# Rooms **0**		
# Bedrooms **0**		
# Full Baths **0**		
# Half Baths **0**		
# Addn Fixtures **0**		
# Fireplaces **0**		

TRIO Software
A Division of Harris Computer Systems

Layout **0**		
1.Typical	4.	7.
2.Inadeq	5.	8.
3.Horrid	6.	9.
Attic **0**		
1.1/4 Fin	4.Full Fin	7.
2.1/2 Fin	5.Fl/Stair	8.
3.3/4 Fin	6.	9.None
Insulation **0**		
1.Full	4.Minimal	7.
2.Heavy	5.Partial	8.
3.Capped	6.	9.None
Unfinished % **0%**		
Grade & Factor **0 0%**		
1.E Grade	4.B Grade	7.
2.D Grade	5.A Grade	8.SC Grade
3.C Grade	6.AA Grade	9.Same
SQFT (Footprint) **0**		
Condition **0**		
1.Poor	4.Avg	7.V G
2.Fair	5.Avg+	8.Exc
3.Avg-	6.Good	9.Same
Phys. % Good **0%**		
Funct. % Good **100%**		
Functional Code **9 None**		
1.Incomp	4.Bsmt	7.
2.O-Built	5.	8.LongTerm
3.Damage	6.L-T Vaca	9.None
Econ. % Good **100%**		
Economic Code **None**		
0.None	3.No Power	7.
1.Location	4.Generate	8.
2.Encroach	9.None	9.
Entrance Code **0**		
1.Interior	4.Vacant	7.
2.Refusal	5.Estimate	8.
3.Informed	6.Reviewed	9.
Information Code **0**		
1.Owner	4.Agent	7.
2.Relative	5.Estimate	8.
3.Tenant	6.Exterior	9.

Date Inspected

Additions, Outbuildings & Improvements

Type	Year	Units	Grade	Cond	Phys.	Funct.	Sound Value
					%	%	
					%	%	
					%	%	
					%	%	
					%	%	
					%	%	
					%	%	
					%	%	
					%	%	
					%	%	

1.One Story Fram
2.Two Story Fram
3.Three Story Fr
4.1 & 1/2 Story
5.1 & 3/4 Story
6.2 & 1/2 Story
21.Open Frame Por
22.Encl Frame Por
23.Frame Garage
24.Frame Shed
25.Frame Bay Wind
26.1SFr Overhang
27.Unfin Basement
28.Unfinished Att
29.Finished Attic