Map Lot 002-011 Account 526 Location HERSOM ROAD Card 1 Of 1 11/26/2019

MCCRUM LAND LLC
PO BOX 660
MARS HILL ME 04758 0660

B5136P86

Previous Owner
MCCRUM, DAVID B
MCCRUM, PATRICIA T
PO BOX 660
MARS HILL ME 04758
Sale Date: 12/12/2012

Inspection Witnessed By:

X Date

No./Date	Description	Date Insp.

Notes:

Easton

Property Data

Neighborhood **1 Resident/Agric.**

Tree Growth Year **0**

Recertifed Date **0**

Y Coordinate **0**

Zone/Land Use **11 Residential**

Secondary Zone

Topography **1 Level** **2 Rolling**

1.Level	4.Below St	7.
2.Rolling	5.Low	8.
3.Above St	6.Swampy	9.

Utilities **9 None**

1.Public	4.Dr Well	7.Cesspool
2.Water	5.Dug Well	8.
3.Sewer	6.Septic	9.None

Street **1 Paved**

1.Paved	4.Proposed	7.
2.Semi Imp	5.R/W	8.
3.Gravel	6.	9.None

FLOOD PLAIN **0**

CLASS **1**

Sale Data

Sale Date

Price

Sale Type

1.Land	4.Mobile	7.
2.L & B	5.Other	8.
3.Building	6.	9.

Financing

1.Convent	4.Seller	7.
2.FHA/VA	5.Private	8.
3.Assumed	6.Cash	9.Unknown

Validity

1.Valid	4.Split	7.Changes
2.Related	5.Partial	8.Other
3.Distress	6.Exempt	9.

Verified

1.Buyer	4.Agent	7.Family
2.Seller	5.Pub Rec	8.Other
3.Lender	6.MLS	9.

Assessment Record

Year	Land	Buildings	Exempt	Total
2010	48,700	0	0	48,700
2011	48,700	0	0	48,700
2012	48,700	0	0	48,700
2013	48,700	0	0	48,700
2014	48,700	0	0	48,700
2015	103,000	0	0	103,000
2016	103,000	0	0	103,000
2017	103,000	0	0	103,000
2018	103,000	0	0	103,000
2019	103,000	0	0	103,000

Land Data

Front Foot	Type	Effective Frontage	Effective Depth	Influence Factor	Influence Code
11.Regular Lot				%	
12.Delta Triangle				%	
13.Nabla Triangle				%	
14.Rear Land				%	
15.Miscellaneous				%	
				%	
				%	
Square Foot		**Square Feet**			
16.Regular Lot				%	
17.Class I Road				%	
18.Class II Road				%	
19.Condominium				%	
20.Sound Value				%	
				%	
				%	
Fract. Acre		**Acreage/Sites**			
21.Homesite (Frac	25	1.00	100	%	0
22.Baselot (Fract	28	49.00	100	%	0
23.Misc (Fract)	31	69.00	100	%	0
Acres				%	
24.Homesite				%	
25.Baselot				%	
26.Secondary				%	
27.Frontage				%	
28.Rear Land (All					
31.Tillable		**Total Acreage**	119.00		

Influence Codes

1.Unimproved
2.Condition
3.Topography
4.Size/Shape
5.Access
6.Restricted
7.Corner Infl
8.Environment
9.Fract Share

Acres

32.Farmland Tilla
33.C R P
34.Softwood-Farm
35.Mixed Wood-Far
36.Hardwood-Farm
37.Softwood-TG
38.Mixed Wood-TG
39.Hardwood-TG
40.Wasteland
41.Gravel Pit
42.Mobile Home Si
43.Excess Indust
44.Lot Improvemen
45.Tower Site
46.Miscellaneous
47.Pavement
48.Farmland Pastu

Easton

Map Lot 002-011 | Account 526 | Location HERSOM ROAD | Card 1 Of 1 | 11/26/2019

Building Style **0**		
1.Conv.	5.Garrison	9.Gambrel
2.Ranch	6.Split	10.Saltbox
3.R Ranch	7.Contemp	11.Other
4.Cape	8.Log	12.
Dwelling Units **0**		
Other Units **0**		
Stories **0**		
1.1	4.1.5	7.
2.2	5.1.75	8.
3.3	6.2.5	9.
Exterior Walls **0**		
1.Wood	5.Stucco	9.Other
2.Vin/Al	6.Brick	10.
3.Compos.	7.Stone	11.
4.Asbestos	8.Concrete	12.
Roof Surface **0**		
1.Asphalt	4.Composit	7.
2.Slate	5.Wood	8.
3.Metal	6.Other	9.
SF Masonry Trim **0**		
OPEN-3-CUSTOM **0**		
OPEN-4-CUSTOM **0**		
Year Built **0**		
Year Remodeled **0**		
Foundation **0**		
1.Concrete	4.Wood	7.
2.C Block	5.Slab	8.
3.Br/Stone	6.Piers	9.
Basement **0**		
1.1/4 Bmt	4.Full Bmt	7.
2.1/2 Bmt	5.None	8.
3.3/4 Bmt	6.	9.None
Bsmt Gar # Cars **0**		
Wet Basement **0**		
1.Dry	4.	7.
2.Damp	5.	8.
3.Wet	6.	9.

SF Bsmt Living **0**		
Fin Bsmt Grade **0 0**		
OPEN-5-CUSTOMIZE **0**		
Heat Type **100%** **0**		
1.HWBB/Rad	5.FWA	9.No Heat
2.HWCI	6.GravWA	10.
3.H Pump	7.Electric	11.
4.Steam	8.Fl/Wall	12.
Cool Type **0%**	**9 None**	
1.Refrig	4.W&C Air	7.
2.Evapor	5.	8.
3.H Pump	6.	9.None
Kitchen Style **0**		
1.Modern	4.Obsolete	7.
2.Typical	5.	8.
3.Old Type	6.	9.None
Bath(s) Style **0**		
1.Modern	4.Obsolete	7.
2.Typical	5.	8.
3.Old Type	6.	9.None
# Rooms **0**		
# Bedrooms **0**		
# Full Baths **0**		
# Half Baths **0**		
# Addn Fixtures **0**		
# Fireplaces **0**		

TRIO Software
A Division of Harris Computer Systems

Layout **0**		
1.Typical	4.	7.
2.Inadeq	5.	8.
3.Horrid	6.	9.
Attic **0**		
1.1/4 Fin	4.Full Fin	7.
2.1/2 Fin	5.Fl/Stair	8.
3.3/4 Fin	6.	9.None
Insulation **0**		
1.Full	4.Minimal	7.
2.Heavy	5.Partial	8.
3.Capped	6.	9.None
Unfinished % **0%**		
Grade & Factor **0 0%**		
1.E Grade	4.B Grade	7.
2.D Grade	5.A Grade	8.SC Grade
3.C Grade	6.AA Grade	9.Same
SQFT (Footprint) **0**		
Condition **0**		
1.Poor	4.Avg	7.V G
2.Fair	5.Avg+	8.Exc
3.Avg-	6.Good	9.Same
Phys. % Good **0%**		
Funct. % Good **100%**		
Functional Code **9 None**		
1.Incomp	4.Bsmt	7.
2.O-Built	5.	8.LongTerm
3.Damage	6.L-T Vaca	9.None
Econ. % Good **100%**		
Economic Code **None**		
0.None	3.No Power	7.
1.Location	4.Generate	8.
2.Encroach	9.None	9.
Entrance Code **0**		
1.Interior	4.Vacant	7.
2.Refusal	5.Estimate	8.
3.Informed	6.Reviewed	9.
Information Code **0**		
1.Owner	4.Agent	7.
2.Relative	5.Estimate	8.
3.Tenant	6.Exterior	9.

Date Inspected

Additions, Outbuildings & Improvements

Type	Year	Units	Grade	Cond	Phys.	Funct.	Sound Value
					%	%	
					%	%	
					%	%	
					%	%	
					%	%	
					%	%	
					%	%	
					%	%	
					%	%	
					%	%	

1.One Story Fram
2.Two Story Fram
3.Three Story Fr
4.1 & 1/2 Story
5.1 & 3/4 Story
6.2 & 1/2 Story
21.Open Frame Por
22.Encl Frame Por
23.Frame Garage
24.Frame Shed
25.Frame Bay Wind
26.1SFr Overhang
27.Unfin Basement
28.Unfinished Att
29.Finished Attic

Map Lot 002-012 Account 226 Location HERSOM ROAD Card 1 Of 1 11/26/2019

MCCRUM LAND LLC
PO BOX 660
MARS HILL ME 04758 0660

B5136P76

Previous Owner
MCCRUM, DAVID B & JAY Y
LUNNEY, ROBERT W TC
PO BOX 660
MARS HILL ME 04758 0660
Sale Date: 12/12/2012

Inspection Witnessed By:

X Date

No./Date	Description	Date Insp.

Notes:

Easton

Property Data

Neighborhood **1 Resident/Agric.**

Tree Growth Year **0**

Recertifed Date **0**

Y Coordinate **0**

Zone/Land Use **11 Residential**

Secondary Zone

Topography **1 Level** **2 Rolling**

1.Level	4.Below St	7.
2.Rolling	5.Low	8.
3.Above St	6.Swampy	9.

Utilities **9 None**

1.Public	4.Dr Well	7.Cesspool
2.Water	5.Dug Well	8.
3.Sewer	6.Septic	9.None

Street **1 Paved**

1.Paved	4.Proposed	7.
2.Semi Imp	5.R/W	8.
3.Gravel	6.	9.None

FLOOD PLAIN **0**

CLASS **1**

Sale Data

Sale Date

Price

Sale Type

1.Land	4.Mobile	7.
2.L & B	5.Other	8.
3.Building	6.	9.

Financing

1.Convent	4.Seller	7.
2.FHA/VA	5.Private	8.
3.Assumed	6.Cash	9.Unknown

Validity

1.Valid	4.Split	7.Changes
2.Related	5.Partial	8.Other
3.Distress	6.Exempt	9.

Verified

1.Buyer	4.Agent	7.Family
2.Seller	5.Pub Rec	8.Other
3.Lender	6.MLS	9.

Assessment Record

Year	Land	Buildings	Exempt	Total
2010	34,000	0	0	34,000
2011	34,000	0	0	34,000
2012	34,000	0	0	34,000
2013	34,000	0	0	34,000
2014	34,000	0	0	34,000
2015	77,300	0	0	77,300
2016	77,300	0	0	77,300
2017	77,300	0	0	77,300
2018	77,300	0	0	77,300
2019	77,300	0	0	77,300

Land Data

Front Foot	Type	Effective Frontage	Effective Depth	Influence Factor	Influence Code
11.Regular Lot				%	
12.Delta Triangle				%	
13.Nabla Triangle				%	
14.Rear Land				%	
15.Miscellaneous				%	
				%	
				%	
Square Foot		**Square Feet**			
16.Regular Lot				%	
17.Class I Road				%	
18.Class II Road				%	
19.Condominium				%	
20.Sound Value				%	
				%	
				%	
Fract. Acre		**Acreage/Sites**			
21.Homesite (Frac	25	1.00	100	%	0
22.Baselot (Fract	28	62.50	100	%	0
23.Misc (Fract)	31	36.50	100	%	0
Acres				%	
24.Homesite				%	
25.Baselot				%	
26.Secondary				%	
27.Frontage				%	
28.Rear Land (All					
31.Tillable		**Total Acreage**	100.00		

Influence Codes

1.Unimproved
2.Condition
3.Topography
4.Size/Shape
5.Access
6.Restricted
7.Corner Infl
8.Environment
9.Fract Share
Acres
32.Farmland Tilla
33.C R P
34.Softwood-Farm
35.Mixed Wood-Far
36.Hardwood-Farm
37.Softwood-TG
38.Mixed Wood-TG
39.Hardwood-TG
40.Wasteland
41.Gravel Pit
42.Mobile Home Si
43.Excess Indust
44.Lot Improvemen
45.Tower Site
46.Miscellaneous
47.Pavement
48.Farmland Pastu

Easton

Map Lot 002-012 | Account 226 | Location HERSOM ROAD | Card 1 Of 1 | 11/26/2019

Building Style **0**		
1.Conv.	5.Garrison	9.Gambrel
2.Ranch	6.Split	10.Saltbox
3.R Ranch	7.Contemp	11.Other
4.Cape	8.Log	12.
Dwelling Units **0**		
Other Units **0**		
Stories **0**		
1.1	4.1.5	7.
2.2	5.1.75	8.
3.3	6.2.5	9.
Exterior Walls **0**		
1.Wood	5.Stucco	9.Other
2.Vin/Al	6.Brick	10.
3.Compos.	7.Stone	11.
4.Asbestos	8.Concrete	12.
Roof Surface **0**		
1.Asphalt	4.Composit	7.
2.Slate	5.Wood	8.
3.Metal	6.Other	9.
SF Masonry Trim **0**		
OPEN-3-CUSTOM **0**		
OPEN-4-CUSTOM **0**		
Year Built **0**		
Year Remodeled **0**		
Foundation **0**		
1.Concrete	4.Wood	7.
2.C Block	5.Slab	8.
3.Br/Stone	6.Piers	9.
Basement **0**		
1.1/4 Bmt	4.Full Bmt	7.
2.1/2 Bmt	5.None	8.
3.3/4 Bmt	6.	9.None
Bsmt Gar # Cars **0**		
Wet Basement **0**		
1.Dry	4.	7.
2.Damp	5.	8.
3.Wet	6.	9.

SF Bsmt Living **0**		
Fin Bsmt Grade **0 0**		
OPEN-5-CUSTOMIZE **0**		
Heat Type **100%** **0**		
1.HWBB/Rad	5.FWA	9.No Heat
2.HWCI	6.GravWA	10.
3.H Pump	7.Electric	11.
4.Steam	8.Fl/Wall	12.
Cool Type **0%**	**9 None**	
1.Refrig	4.W&C Air	7.
2.Evapor	5.	8.
3.H Pump	6.	9.None
Kitchen Style **0**		
1.Modern	4.Obsolete	7.
2.Typical	5.	8.
3.Old Type	6.	9.None
Bath(s) Style **0**		
1.Modern	4.Obsolete	7.
2.Typical	5.	8.
3.Old Type	6.	9.None
# Rooms **0**		
# Bedrooms **0**		
# Full Baths **0**		
# Half Baths **0**		
# Addn Fixtures **0**		
# Fireplaces **0**		

TRIO Software
A Division of Harris Computer Systems

Layout **0**		
1.Typical	4.	7.
2.Inadeq	5.	8.
3.Horrid	6.	9.
Attic **0**		
1.1/4 Fin	4.Full Fin	7.
2.1/2 Fin	5.Fl/Stair	8.
3.3/4 Fin	6.	9.None
Insulation **0**		
1.Full	4.Minimal	7.
2.Heavy	5.Partial	8.
3.Capped	6.	9.None
Unfinished % **0%**		
Grade & Factor **0 0%**		
1.E Grade	4.B Grade	7.
2.D Grade	5.A Grade	8.SC Grade
3.C Grade	6.AA Grade	9.Same
SQFT (Footprint) **0**		
Condition **0**		
1.Poor	4.Avg	7.V G
2.Fair	5.Avg+	8.Exc
3.Avg-	6.Good	9.Same
Phys. % Good **0%**		
Funct. % Good **100%**		
Functional Code **9 None**		
1.Incomp	4.Bsmt	7.
2.O-Built	5.	8.LongTerm
3.Damage	6.L-T Vaca	9.None
Econ. % Good **100%**		
Economic Code **None**		
0.None	3.No Power	7.
1.Location	4.Generate	8.
2.Encroach	9.None	9.
Entrance Code **0**		
1.Interior	4.Vacant	7.
2.Refusal	5.Estimate	8.
3.Informed	6.Reviewed	9.
Information Code **0**		
1.Owner	4.Agent	7.
2.Relative	5.Estimate	8.
3.Tenant	6.Exterior	9.

Date Inspected

Additions, Outbuildings & Improvements

Type	Year	Units	Grade	Cond	Phys.	Funct.	Sound Value
					%	%	
					%	%	
					%	%	
					%	%	
					%	%	
					%	%	
					%	%	
					%	%	
					%	%	
					%	%	

1.One Story Fram
2.Two Story Fram
3.Three Story Fr
4.1 & 1/2 Story
5.1 & 3/4 Story
6.2 & 1/2 Story
21.Open Frame Por
22.Encl Frame Por
23.Frame Garage
24.Frame Shed
25.Frame Bay Wind
26.1SFr Overhang
27.Unfin Basement
28.Unfinished Att
29.Finished Attic

Map Lot 002-012-A | Account 719 | Location HERSOM ROAD | Card 1 Of 1 | 11/26/2019

MCCRUM LAND LLC
PO BOX 660
MARS HILL ME 04758 0660

B4050P179 B5136P76

Previous Owner
MCCRUM, JAY L & DAVID W &
LUNNEY, ROBERT W
PO BOX 660
MARS HILL ME 04758 0660
Sale Date: 12/12/2012

Inspection Witnessed By:

X Date

No./Date	Description	Date Insp.

Notes:

Old building on property has no value. There was formerly a dwelling on this parcel and the lot imps remain

Easton

Property Data

Neighborhood **1 Resident/Agric.**

Tree Growth Year **0**

Recertifed Date **0**

Y Coordinate **0**

Zone/Land Use **11 Residential**

Secondary Zone

Topography **1 Level** **2 Rolling**

1.Level	4.Below St	7.
2.Rolling	5.Low	8.
3.Above St	6.Swampy	9.

Utilities **4 Drilled Well** **6 Septic System**

1.Public	4.Dr Well	7.Cesspool
2.Water	5.Dug Well	8.
3.Sewer	6.Septic	9.None

Street **1 Paved**

1.Paved	4.Proposed	7.
2.Semi Imp	5.R/W	8.
3.Gravel	6.	9.None

FLOOD PLAIN **0**

CLASS **1**

Sale Data

Sale Date

Price

Sale Type

1.Land	4.Mobile	7.
2.L & B	5.Other	8.
3.Building	6.	9.

Financing

1.Convent	4.Seller	7.
2.FHA/VA	5.Private	8.
3.Assumed	6.Cash	9.Unknown

Validity

1.Valid	4.Split	7.Changes
2.Related	5.Partial	8.Other
3.Distress	6.Exempt	9.

Verified

1.Buyer	4.Agent	7.Family
2.Seller	5.Pub Rec	8.Other
3.Lender	6.MLS	9.

Assessment Record

Year	Land	Buildings	Exempt	Total
2010	6,500	0	0	6,500
2011	6,500	0	0	6,500
2012	6,500	0	0	6,500
2013	6,500	0	0	6,500
2014	6,500	0	0	6,500
2015	17,000	0	0	17,000
2016	17,000	0	0	17,000
2017	17,000	0	0	17,000
2018	17,000	0	0	17,000
2019	17,000	0	0	17,000

Land Data

Front Foot	Type	Effective Frontage	Effective Depth	Influence Factor	Influence Code
11.Regular Lot				%	
12.Delta Triangle				%	
13.Nabla Triangle				%	
14.Rear Land				%	
15.Miscellaneous				%	
				%	
				%	
Square Foot		**Square Feet**			
16.Regular Lot				%	
17.Class I Road				%	
18.Class II Road				%	
19.Condominium				%	
20.Sound Value				%	
				%	
				%	
Fract. Acre		**Acreage/Sites**			
21.Homesite (Frac	25	1.00	100	%	0
22.Baselot (Fract	44	1.00	100	%	0
23.Misc (Fract)				%	
Acres				%	
24.Homesite				%	
25.Baselot				%	
26.Secondary				%	
27.Frontage				%	
28.Rear Land (All				%	
31.Tillable					

Total Acreage 1.00

Influence Codes

1.Unimproved
2.Condition
3.Topography
4.Size/Shape
5.Access
6.Restricted
7.Corner Infl
8.Environment
9.Fract Share

Acres

32.Farmland Tilla
33.C R P
34.Softwood-Farm
35.Mixed Wood-Far
36.Hardwood-Farm
37.Softwood-TG
38.Mixed Wood-TG
39.Hardwood-TG
40.Wasteland
41.Gravel Pit
42.Mobile Home Si
43.Excess Indust
44.Lot Improvemen
45.Tower Site
46.Miscellaneous
47.Pavement
48.Farmland Pastu

Easton

Map Lot 002-012-A | Account 719 | Location HERSOM ROAD | Card 1 Of 1 | 11/26/2019

Building Style		
1.Conv.	5.Garrison	9.Gambrel
2.Ranch	6.Split	10.Saltbox
3.R Ranch	7.Contemp	11.Other
4.Cape	8.Log	12.

Dwelling Units

Other Units

Stories		
1.1	4.1.5	7.
2.2	5.1.75	8.
3.3	6.2.5	9.

Exterior Walls		
1.Wood	5.Stucco	9.Other
2.Vin/Al	6.Brick	10.
3.Compos.	7.Stone	11.
4.Asbestos	8.Concrete	12.

Roof Surface		
1.Asphalt	4.Composit	7.
2.Slate	5.Wood	8.
3.Metal	6.Other	9.

SF Masonry Trim

OPEN-3-CUSTOM

OPEN-4-CUSTOM

Year Built

Year Remodeled

Foundation		
1.Concrete	4.Wood	7.
2.C Block	5.Slab	8.
3.Br/Stone	6.Piers	9.

Basement		
1.1/4 Bmt	4.Full Bmt	7.
2.1/2 Bmt	5.None	8.
3.3/4 Bmt	6.	9.None

Bsmt Gar # Cars

Wet Basement		
1.Dry	4.	7.
2.Damp	5.	8.
3.Wet	6.	9.

SF Bsmt Living

Fin Bsmt Grade

OPEN-5-CUSTOMIZE

Heat Type **100%**		
1.HWBB/Rad	5.FWA	9.No Heat
2.HWCI	6.GravWA	10.
3.H Pump	7.Electric	11.
4.Steam	8.Fl/Wall	12.

Cool Type **0%**		
1.Refrig	4.W&C Air	7.
2.Evapor	5.	8.
3.H Pump	6.	9.None

Kitchen Style		
1.Modern	4.Obsolete	7.
2.Typical	5.	8.
3.Old Type	6.	9.None

Bath(s) Style		
1.Modern	4.Obsolete	7.
2.Typical	5.	8.
3.Old Type	6.	9.None

Rooms

Bedrooms

Full Baths

Half Baths

Addn Fixtures

Fireplaces

TRIO Software
A Division of Harris Computer Systems

Layout		
1.Typical	4.	7.
2.Inadeq	5.	8.
3.Horrid	6.	9.

Attic		
1.1/4 Fin	4.Full Fin	7.
2.1/2 Fin	5.Fl/Stair	8.
3.3/4 Fin	6.	9.None

Insulation		
1.Full	4.Minimal	7.
2.Heavy	5.Partial	8.
3.Capped	6.	9.None

Unfinished %

Grade & Factor		
1.E Grade	4.B Grade	7.
2.D Grade	5.A Grade	8.SC Grade
3.C Grade	6.AA Grade	9.Same

SQFT (Footprint)

Condition		
1.Poor	4.Avg	7.V G
2.Fair	5.Avg+	8.Exc
3.Avg-	6.Good	9.Same

Phys. % Good

Funct. % Good

Functional Code		
1.Incomp	4.Bsmt	7.
2.O-Built	5.	8.LongTerm
3.Damage	6.L-T Vaca	9.None

Econ. % Good

Economic Code		
0.None	3.No Power	7.
1.Location	4.Generate	8.
2.Encroach	9.None	9.

Entrance Code **0**		
1.Interior	4.Vacant	7.
2.Refusal	5.Estimate	8.
3.Informed	6.Reviewed	9.

Information Code **0**		
1.Owner	4.Agent	7.
2.Relative	5.Estimate	8.
3.Tenant	6.Exterior	9.

Date Inspected

Additions, Outbuildings & Improvements

Type	Year	Units	Grade	Cond	Phys.	Funct.	Sound Value
					%	%	
					%	%	
					%	%	
					%	%	
					%	%	
					%	%	
					%	%	
					%	%	
					%	%	
					%	%	

1.One Story Fram
2.Two Story Fram
3.Three Story Fr
4.1 & 1/2 Story
5.1 & 3/4 Story
6.2 & 1/2 Story
21.Open Frame Por
22.Encl Frame Por
23.Frame Garage
24.Frame Shed
25.Frame Bay Wind
26.1SFr Overhang
27.Unfin Basement
28.Unfinished Att
29.Finished Attic

Map Lot 002-013 Account 89 Location 62 HERSOM ROAD Card 1 Of 1 11/26/2019

MORIN, LUC JEAN
88 BAY AVENUE
NEW BRITAIN CT 06053

B2218P281 B5515P3 B5226P140 B5758P132

Previous Owner
BRIDGE, KEITH A
BRIDGE, DENISE
23 ILION RD
NEW FAIRFIELD CT 06812
Sale Date: 8/30/2013

Inspection Witnessed By:

X Date

No./Date	Description	Date Insp.

Notes:

Adjusted sales info per owner-Review Declaration of value.

Combined Accts 89 and 364 - Map 2 Lot 13 and Map 2 Lot 13D. Warrant deed B5758 P132 3/23/2018 combines the two parcels. Connected on map and named combined lot #13 - elimated 13D in TRIO. 3/26/2018 CJC

Easton

Property Data

Neighborhood **1 Resident/Agric.**

Tree Growth Year **0**

Recertifed Date **0**

Y Coordinate **0**

Zone/Land Use **11 Residential**

Secondary Zone

Topography **1 Level**

1.Level	4.Below St	7.
2.Rolling	5.Low	8.
3.Above St	6.Swampy	9.

Utilities **9 None**

1.Public	4.Dr Well	7.Cesspool
2.Water	5.Dug Well	8.
3.Sewer	6.Septic	9.None

Street **1 Paved**

1.Paved	4.Proposed	7.
2.Semi Imp	5.R/W	8.
3.Gravel	6.	9.None

FLOOD PLAIN **0**

CLASS **1**

Sale Data

Sale Date **8/30/2013**

Price **8,000**

Sale Type **1 Land Only**

1.Land	4.Mobile	7.
2.L & B	5.Other	8.
3.Building	6.	9.

Financing **9 Unknown**

1.Convent	4.Seller	7.
2.FHA/VA	5.Private	8.
3.Assumed	6.Cash	9.Unknown

Validity **1 Arms Length Sale**

1.Valid	4.Split	7.Changes
2.Related	5.Partial	8.Other
3.Distress	6.Exempt	9.

Verified **5 Public Record**

1.Buyer	4.Agent	7.Family
2.Seller	5.Pub Rec	8.Other
3.Lender	6.MLS	9.

Assessment Record

Year	Land	Buildings	Exempt	Total
2010	5,900	0	0	5,900
2011	5,900	0	0	5,900
2012	5,900	0	0	5,900
2013	5,900	0	0	5,900
2014	5,900	0	0	5,900
2015	14,500	0	0	14,500
2016	14,500	0	0	14,500
2017	14,500	10,600	0	25,100
2018	17,000	10,600	0	27,600
2019	17,000	10,600	0	27,600

Land Data

Front Foot	Type	Effective Frontage	Effective Depth	Influence Factor	Influence Code
11.Regular Lot				%	
12.Delta Triangle				%	
13.Nabla Triangle				%	
14.Rear Land				%	
15.Miscellaneous				%	
				%	
				%	
Square Foot		**Square Feet**			
16.Regular Lot				%	
17.Class I Road				%	
18.Class II Road				%	
19.Condominium				%	
20.Sound Value				%	
				%	
				%	
Fract. Acre		**Acreage/Sites**			
21.Homesite (Frac	25	1.00		100 %	0
22.Baselot (Fract	28	1.00		100 %	0
23.Misc (Fract)	28	28.00		50 %	3
Acres				%	
24.Homesite				%	
25.Baselot				%	
26.Secondary				%	
27.Frontage				%	
28.Rear Land (All					
31.Tillable		**Total Acreage**		30.00	

Influence Codes

1.Unimproved
2.Condition
3.Topography
4.Size/Shape
5.Access
6.Restricted
7.Corner Infl
8.Environment
9.Fract Share

Acres

32.Farmland Tilla
33.C R P
34.Softwood-Farm
35.Mixed Wood-Far
36.Hardwood-Farm
37.Softwood-TG
38.Mixed Wood-TG
39.Hardwood-TG
40.Wasteland
41.Gravel Pit
42.Mobile Home Si
43.Excess Indust
44.Lot Improvemen
45.Tower Site
46.Miscellaneous
47.Pavement
48.Farmland Pastu

Easton

Map Lot 002-013 | Account 89 | Location 62 HERSOM ROAD | Card 1 Of 1 | 11/26/2019

Building Style **11 Other**		
1.Conv.	5.Garrison	9.Gambrel
2.Ranch	6.Split	10.Saltbox
3.R Ranch	7.Contemp	11.Other
4.Cape	8.Log	12.
Dwelling Units **1**		
Other Units **0**		
Stories **1 One Story**		
1.1	4.1.5	7.
2.2	5.1.75	8.
3.3	6.2.5	9.
Exterior Walls **1 Wood Siding**		
1.Wood	5.Stucco	9.Other
2.Vin/Al	6.Brick	10.
3.Compos.	7.Stone	11.
4.Asbestos	8.Concrete	12.
Roof Surface **3 Sheet Metal**		
1.Asphalt	4.Composit	7.
2.Slate	5.Wood	8.
3.Metal	6.Other	9.
SF Masonry Trim **0**		
OPEN-3-CUSTOM **0**		
OPEN-4-CUSTOM **0**		
Year Built **2016**		
Year Remodeled **0**		
Foundation **2 Concrete Block**		
1.Concrete	4.Wood	7.
2.C Block	5.Slab	8.
3.Br/Stone	6.Piers	9.
Basement **9 No Basement**		
1.1/4 Bmt	4.Full Bmt	7.
2.1/2 Bmt	5.None	8.
3.3/4 Bmt	6.	9.None
Bsmt Gar # Cars **0**		
Wet Basement **9 No Basement**		
1.Dry	4.	7.
2.Damp	5.	8.
3.Wet	6.	9.

SF Bsmt Living **0**		
Fin Bsmt Grade **0 0**		
OPEN-5-CUSTOMIZE **0**		
Heat Type **0%**	**9 Not Heated**	
1.HWBB/Rad	5.FWA	9.No Heat
2.HWCI	6.GravWA	10.
3.H Pump	7.Electric	11.
4.Steam	8.Fl/Wall	12.
Cool Type **0%**	**9 None**	
1.Refrig	4.W&C Air	7.
2.Evapor	5.	8.
3.H Pump	6.	9.None
Kitchen Style **9 None**		
1.Modern	4.Obsolete	7.
2.Typical	5.	8.
3.Old Type	6.	9.None
Bath(s) Style **9 None**		
1.Modern	4.Obsolete	7.
2.Typical	5.	8.
3.Old Type	6.	9.None
# Rooms **0**		
# Bedrooms **1**		
# Full Baths **0**		
# Half Baths **0**		
# Addn Fixtures **0**		
# Fireplaces **0**		

TRIO Software
A Division of Harris Computer Systems

Layout **1 Typical**		
1.Typical	4.	7.
2.Inadeq	5.	8.
3.Horrid	6.	9.
Attic **9 None**		
1.1/4 Fin	4.Full Fin	7.
2.1/2 Fin	5.Fl/Stair	8.
3.3/4 Fin	6.	9.None
Insulation **9 None**		
1.Full	4.Minimal	7.
2.Heavy	5.Partial	8.
3.Capped	6.	9.None
Unfinished % **0%**		
Grade & Factor **2 Fair 100%**		
1.E Grade	4.B Grade	7.
2.D Grade	5.A Grade	8.SC Grade
3.C Grade	6.AA Grade	9.Same
SQFT (Footprint) **392**		
Condition **2 Fair**		
1.Poor	4.Avg	7.V G
2.Fair	5.Avg+	8.Exc
3.Avg-	6.Good	9.Same
Phys. % Good **0%**		
Funct. % Good **100%**		
Functional Code **9 None**		
1.Incomp	4.Bsmt	7.
2.O-Built	5.	8.LongTerm
3.Damage	6.L-T Vaca	9.None
Econ. % Good **100%**		
Economic Code **None**		
0.None	3.No Power	7.
1.Location	4.Generate	8.
2.Encroach	9.None	9.
Entrance Code **0**		
1.Interior	4.Vacant	7.
2.Refusal	5.Estimate	8.
3.Informed	6.Reviewed	9.
Information Code **0**		
1.Owner	4.Agent	7.
2.Relative	5.Estimate	8.
3.Tenant	6.Exterior	9.

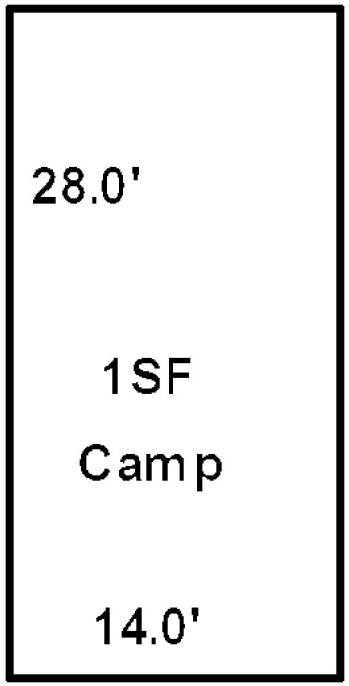

Date Inspected

Additions, Outbuildings & Improvements

Type	Year	Units	Grade	Cond	Phys.	Funct.	Sound Value
					%	%	
					%	%	
					%	%	
					%	%	
					%	%	
					%	%	
					%	%	
					%	%	
					%	%	
					%	%	

1.One Story Fram
2.Two Story Fram
3.Three Story Fr
4.1 & 1/2 Story
5.1 & 3/4 Story
6.2 & 1/2 Story
21.Open Frame Por
22.Encl Frame Por
23.Frame Garage
24.Frame Shed
25.Frame Bay Wind
26.1SFr Overhang
27.Unfin Basement
28.Unfinished Att
29.Finished Attic

Map Lot 002-013-A Account 482 Location 81 HOULTON ROAD Card 1 Of 1 11/26/2019

NADEAU, HOLLY R
PO BOX 576
CLARK FORK ID 83811

B3550P96

Property Data

Neighborhood **1 Resident/Agric.**

Tree Growth Year **0**

Recertifed Date **0**

Y Coordinate **0**

Zone/Land Use **11 Residential**

Secondary Zone

Topography **1 Level** **2 Rolling**

1.Level	4.Below St	7.
2.Rolling	5.Low	8.
3.Above St	6.Swampy	9.

Utilities **4 Drilled Well** **6 Septic System**

1.Public	4.Dr Well	7.Cesspool
2.Water	5.Dug Well	8.
3.Sewer	6.Septic	9.None

Street **1 Paved**

1.Paved	4.Proposed	7.
2.Semi Imp	5.R/W	8.
3.Gravel	6.	9.None

FLOOD PLAIN **0**

CLASS **1**

Sale Data

Sale Date **8/01/2001**

Price **20,000**

Sale Type **2 Land & Buildings**

1.Land	4.Mobile	7.
2.L & B	5.Other	8.
3.Building	6.	9.

Financing **9 Unknown**

1.Convent	4.Seller	7.
2.FHA/VA	5.Private	8.
3.Assumed	6.Cash	9.Unknown

Validity **1 Arms Length Sale**

1.Valid	4.Split	7.Changes
2.Related	5.Partial	8.Other
3.Distress	6.Exempt	9.

Verified **5 Public Record**

1.Buyer	4.Agent	7.Family
2.Seller	5.Pub Rec	8.Other
3.Lender	6.MLS	9.

Assessment Record

Year	Land	Buildings	Exempt	Total
2010	7,000	26,000	6,050	26,950
2011	7,000	25,500	6,050	26,450
2012	7,000	25,500	5,940	26,560
2013	7,000	25,100	6,160	25,940
2014	7,000	24,600	0	31,600
2015	17,500	0	0	17,500
2016	17,500	0	0	17,500
2017	17,500	0	0	17,500
2018	17,500	0	0	17,500
2019	17,500	0	0	17,500

Land Data

Front Foot

11.Regular Lot
12.Delta Triangle
13.Nabla Triangle
14.Rear Land
15.Miscellaneous

Square Foot

16.Regular Lot
17.Class I Road
18.Class II Road
19.Condominium
20.Sound Value

Fract. Acre

21.Homesite (Frac
22.Baselot (Fract
23.Misc (Fract)

Acres

24.Homesite
25.Baselot
26.Secondary
27.Frontage
28.Rear Land (All
31.Tillable

Type	Effective Frontage	Effective Depth	Influence Factor	Influence Code
			%	
			%	
			%	
			%	
			%	
			%	
			%	
	Square Feet			
			%	
			%	
			%	
			%	
			%	
			%	
			%	
	Acreage/Sites			
25	1.00		100 %	0
28	1.00		100 %	0
44	1.00		100 %	0
			%	
			%	
			%	
			%	

Total Acreage 2.00

Influence Codes

1.Unimproved
2.Condition
3.Topography
4.Size/Shape
5.Access
6.Restricted
7.Corner Infl
8.Environment
9.Fract Share

Acres

32.Farmland Tilla
33.C R P
34.Softwood-Farm
35.Mixed Wood-Far
36.Hardwood-Farm
37.Softwood-TG
38.Mixed Wood-TG
39.Hardwood-TG
40.Wasteland
41.Gravel Pit
42.Mobile Home Si
43.Excess Indust
44.Lot Improvemen
45.Tower Site
46.Miscellaneous
47.Pavement
48.Farmland Pastu

Inspection Witnessed By:

X Date

No./Date	Description	Date Insp.

Notes:

*House formerly on this parcel-lot imps remain

Easton

Easton

Map Lot 002-013-A | Account 482 | Location 81 HOULTON ROAD | Card 1 Of 1 | 11/26/2019

Building Style		
1.Conv.	5.Garrison	9.Gambrel
2.Ranch	6.Split	10.Saltbox
3.R Ranch	7.Contemp	11.Other
4.Cape	8.Log	12.

Dwelling Units

Other Units

Stories		
1.1	4.1.5	7.
2.2	5.1.75	8.
3.3	6.2.5	9.

Exterior Walls		
1.Wood	5.Stucco	9.Other
2.Vin/Al	6.Brick	10.
3.Compos.	7.Stone	11.
4.Asbestos	8.Concrete	12.

Roof Surface		
1.Asphalt	4.Composit	7.
2.Slate	5.Wood	8.
3.Metal	6.Other	9.

SF Masonry Trim

OPEN-3-CUSTOM

OPEN-4-CUSTOM

Year Built

Year Remodeled

Foundation		
1.Concrete	4.Wood	7.
2.C Block	5.Slab	8.
3.Br/Stone	6.Piers	9.

Basement		
1.1/4 Bmt	4.Full Bmt	7.
2.1/2 Bmt	5.None	8.
3.3/4 Bmt	6.	9.None

Bsmt Gar # Cars

Wet Basement		
1.Dry	4.	7.
2.Damp	5.	8.
3.Wet	6.	9.

SF Bsmt Living

Fin Bsmt Grade

OPEN-5-CUSTOMIZE

Heat Type **0%**		
1.HWBB/Rad	5.FWA	9.No Heat
2.HWCI	6.GravWA	10.
3.H Pump	7.Electric	11.
4.Steam	8.Fl/Wall	12.

Cool Type **0%**		
1.Refrig	4.W&C Air	7.
2.Evapor	5.	8.
3.H Pump	6.	9.None

Kitchen Style		
1.Modern	4.Obsolete	7.
2.Typical	5.	8.
3.Old Type	6.	9.None

Bath(s) Style		
1.Modern	4.Obsolete	7.
2.Typical	5.	8.
3.Old Type	6.	9.None

Rooms

Bedrooms

Full Baths

Half Baths

Addn Fixtures

Fireplaces

TRIO Software
A Division of Harris Computer Systems

Layout		
1.Typical	4.	7.
2.Inadeq	5.	8.
3.Horrid	6.	9.

Attic		
1.1/4 Fin	4.Full Fin	7.
2.1/2 Fin	5.Fl/Stair	8.
3.3/4 Fin	6.	9.None

Insulation		
1.Full	4.Minimal	7.
2.Heavy	5.Partial	8.
3.Capped	6.	9.None

Unfinished %

Grade & Factor		
1.E Grade	4.B Grade	7.
2.D Grade	5.A Grade	8.SC Grade
3.C Grade	6.AA Grade	9.Same

SQFT (Footprint)

Condition		
1.Poor	4.Avg	7.V G
2.Fair	5.Avg+	8.Exc
3.Avg-	6.Good	9.Same

Phys. % Good

Funct. % Good

Functional Code		
1.Incomp	4.Bsmt	7.
2.O-Built	5.	8.LongTerm
3.Damage	6.L-T Vaca	9.None

Econ. % Good

Economic Code		
0.None	3.No Power	7.
1.Location	4.Generate	8.
2.Encroach	9.None	9.

Entrance Code **0**		
1.Interior	4.Vacant	7.
2.Refusal	5.Estimate	8.
3.Informed	6.Reviewed	9.

Information Code **0**		
1.Owner	4.Agent	7.
2.Relative	5.Estimate	8.
3.Tenant	6.Exterior	9.

Date Inspected

Additions, Outbuildings & Improvements

Type	Year	Units	Grade	Cond	Phys.	Funct.	Sound Value
					%	%	
					%	%	
					%	%	
					%	%	
					%	%	
					%	%	
					%	%	
					%	%	
					%	%	
					%	%	

1.One Story Fram
2.Two Story Fram
3.Three Story Fr
4.1 & 1/2 Story
5.1 & 3/4 Story
6.2 & 1/2 Story
21.Open Frame Por
22.Encl Frame Por
23.Frame Garage
24.Frame Shed
25.Frame Bay Wind
26.1SFr Overhang
27.Unfin Basement
28.Unfinished Att
29.Finished Attic

Map Lot 002-013-B | Account 528 | Location HOULTON ROAD | Card 1 Of 1 | 11/26/2019

MCCRUM LAND INC
PO BOX 660
MARS HILL ME 04758 0660

B5136P32

Previous Owner
MCCRUM, JAY Y & DAVID B & WADE S
MCCRUM, DARRELL & LUNNEY, ROBERT
PO BOX 660
MARS HILL ME 04758
Sale Date: 12/12/2012

Inspection Witnessed By:

X Date

No./Date	Description	Date Insp.

Notes:

Easton

Property Data

Neighborhood **1 Resident/Agric.**

Tree Growth Year **0**

Recertifed Date **0**

Y Coordinate **0**

Zone/Land Use **11 Residential**

Secondary Zone

Topography **1 Level** **2 Rolling**

1.Level	4.Below St	7.
2.Rolling	5.Low	8.
3.Above St	6.Swampy	9.

Utilities **9 None**

1.Public	4.Dr Well	7.Cesspool
2.Water	5.Dug Well	8.
3.Sewer	6.Septic	9.None

Street **1 Paved**

1.Paved	4.Proposed	7.
2.Semi Imp	5.R/W	8.
3.Gravel	6.	9.None

FLOOD PLAIN **0**

CLASS **1**

Sale Data

Sale Date

Price

Sale Type

1.Land	4.Mobile	7.
2.L & B	5.Other	8.
3.Building	6.	9.

Financing

1.Convent	4.Seller	7.
2.FHA/VA	5.Private	8.
3.Assumed	6.Cash	9.Unknown

Validity

1.Valid	4.Split	7.Changes
2.Related	5.Partial	8.Other
3.Distress	6.Exempt	9.

Verified

1.Buyer	4.Agent	7.Family
2.Seller	5.Pub Rec	8.Other
3.Lender	6.MLS	9.

Assessment Record

Year	Land	Buildings	Exempt	Total
2010	63,100	0	0	63,100
2011	63,100	0	0	63,100
2012	63,100	0	0	63,100
2013	63,100	0	0	63,100
2014	63,100	0	0	63,100
2015	131,000	0	0	131,000
2016	131,000	0	0	131,000
2017	131,000	0	0	131,000
2018	131,000	0	0	131,000
2019	131,000	0	0	131,000

Land Data

Front Foot	Type	Effective Frontage	Effective Depth	Influence Factor	Influence Code
11.Regular Lot				%	
12.Delta Triangle				%	
13.Nabla Triangle				%	
14.Rear Land				%	
15.Miscellaneous				%	
				%	
				%	
Square Foot		**Square Feet**			
16.Regular Lot				%	
17.Class I Road				%	
18.Class II Road				%	
19.Condominium				%	
20.Sound Value				%	
				%	
				%	
Fract. Acre		**Acreage/Sites**			
21.Homesite (Frac	25	1.00	100	%	0
22.Baselot (Fract	28	53.00	100	%	0
23.Misc (Fract)	31	95.00	100	%	0
Acres				%	
24.Homesite				%	
25.Baselot				%	
26.Secondary				%	
27.Frontage				%	
28.Rear Land (All					
31.Tillable		**Total Acreage**	149.00		

Influence Codes

1.Unimproved
2.Condition
3.Topography
4.Size/Shape
5.Access
6.Restricted
7.Corner Infl
8.Environment
9.Fract Share
Acres
32.Farmland Tilla
33.C R P
34.Softwood-Farm
35.Mixed Wood-Far
36.Hardwood-Farm
37.Softwood-TG
38.Mixed Wood-TG
39.Hardwood-TG
40.Wasteland
41.Gravel Pit
42.Mobile Home Si
43.Excess Indust
44.Lot Improvemen
45.Tower Site
46.Miscellaneous
47.Pavement
48.Farmland Pastu

Easton

Map Lot 002-013-B | Account 528 | Location HOULTON ROAD | Card 1 Of 1 | 11/26/2019

Building Style		
1.Conv.	5.Garrison	9.Gambrel
2.Ranch	6.Split	10.Saltbox
3.R Ranch	7.Contemp	11.Other
4.Cape	8.Log	12.

Dwelling Units

Other Units

Stories		
1.1	4.1.5	7.
2.2	5.1.75	8.
3.3	6.2.5	9.

Exterior Walls		
1.Wood	5.Stucco	9.Other
2.Vin/Al	6.Brick	10.
3.Compos.	7.Stone	11.
4.Asbestos	8.Concrete	12.

Roof Surface		
1.Asphalt	4.Composit	7.
2.Slate	5.Wood	8.
3.Metal	6.Other	9.

SF Masonry Trim

OPEN-3-CUSTOM

OPEN-4-CUSTOM

Year Built

Year Remodeled

Foundation		
1.Concrete	4.Wood	7.
2.C Block	5.Slab	8.
3.Br/Stone	6.Piers	9.

Basement		
1.1/4 Bmt	4.Full Bmt	7.
2.1/2 Bmt	5.None	8.
3.3/4 Bmt	6.	9.None

Bsmt Gar # Cars

Wet Basement		
1.Dry	4.	7.
2.Damp	5.	8.
3.Wet	6.	9.

SF Bsmt Living

Fin Bsmt Grade

OPEN-5-CUSTOMIZE

Heat Type **0%**		
1.HWBB/Rad	5.FWA	9.No Heat
2.HWCI	6.GravWA	10.
3.H Pump	7.Electric	11.
4.Steam	8.Fl/Wall	12.

Cool Type **0%**		
1.Refrig	4.W&C Air	7.
2.Evapor	5.	8.
3.H Pump	6.	9.None

Kitchen Style		
1.Modern	4.Obsolete	7.
2.Typical	5.	8.
3.Old Type	6.	9.None

Bath(s) Style		
1.Modern	4.Obsolete	7.
2.Typical	5.	8.
3.Old Type	6.	9.None

Rooms

Bedrooms

Full Baths

Half Baths

Addn Fixtures

Fireplaces

TRIO Software
A Division of Harris Computer Systems

Layout		
1.Typical	4.	7.
2.Inadeq	5.	8.
3.Horrid	6.	9.

Attic		
1.1/4 Fin	4.Full Fin	7.
2.1/2 Fin	5.Fl/Stair	8.
3.3/4 Fin	6.	9.None

Insulation		
1.Full	4.Minimal	7.
2.Heavy	5.Partial	8.
3.Capped	6.	9.None

Unfinished %

Grade & Factor		
1.E Grade	4.B Grade	7.
2.D Grade	5.A Grade	8.SC Grade
3.C Grade	6.AA Grade	9.Same

SQFT (Footprint)

Condition		
1.Poor	4.Avg	7.V G
2.Fair	5.Avg+	8.Exc
3.Avg-	6.Good	9.Same

Phys. % Good

Funct. % Good

Functional Code		
1.Incomp	4.Bsmt	7.
2.O-Built	5.	8.LongTerm
3.Damage	6.L-T Vaca	9.None

Econ. % Good

Economic Code		
0.None	3.No Power	7.
1.Location	4.Generate	8.
2.Encroach	9.None	9.

Entrance Code **0**		
1.Interior	4.Vacant	7.
2.Refusal	5.Estimate	8.
3.Informed	6.Reviewed	9.

Information Code **0**		
1.Owner	4.Agent	7.
2.Relative	5.Estimate	8.
3.Tenant	6.Exterior	9.

Date Inspected

Additions, Outbuildings & Improvements

Type	Year	Units	Grade	Cond	Phys.	Funct.	Sound Value
					%	%	
					%	%	
					%	%	
					%	%	
					%	%	
					%	%	
					%	%	
					%	%	
					%	%	
					%	%	

1.One Story Fram
2.Two Story Fram
3.Three Story Fr
4.1 & 1/2 Story
5.1 & 3/4 Story
6.2 & 1/2 Story
21.Open Frame Por
22.Encl Frame Por
23.Frame Garage
24.Frame Shed
25.Frame Bay Wind
26.1SFr Overhang
27.Unfin Basement
28.Unfinished Att
29.Finished Attic

Map Lot 002-013-C | Account 30 | Location HERSOM ROAD | Card 1 Of 1 | 11/26/2019

JANDREAU, KEVIN A
60 HERSOM ROAD
EASTON ME 04740

B4428P30 B5475P72 B5562P20

Previous Owner
CONNOLLY, ROGER
PO BOX 130

CARIBOU ME 04736
Sale Date: 6/09/2016

Previous Owner
TOWN OF EASTON
PO BOX 127

EASTON ME 04740
Sale Date: 8/27/2015

Inspection Witnessed By:

X Date

No./Date	Description	Date Insp.

Notes:

Verified with Town of Fort Fairfield that they are no longer receiving Homestead Exemption there. 7/24/2018

Easton

Property Data

Neighborhood	**1 Resident/Agric.**
Tree Growth Year	**0**
Recertifed Date	**0**
Y Coordinate	**0**
Zone/Land Use	**11 Residential**
Secondary Zone	
Topography	**1 Level** **2 Rolling**

1.Level	4.Below St	7.
2.Rolling	5.Low	8.
3.Above St	6.Swampy	9.

Utilities **9 None**

1.Public	4.Dr Well	7.Cesspool
2.Water	5.Dug Well	8.
3.Sewer	6.Septic	9.None

Street **1 Paved**

1.Paved	4.Proposed	7.
2.Semi Imp	5.R/W	8.
3.Gravel	6.	9.None

FLOOD PLAIN	**0**
CLASS	**1**

Sale Data

Sale Date	**6/09/2016**
Price	**16,000**

Sale Type **1 Land Only**

1.Land	4.Mobile	7.
2.L & B	5.Other	8.
3.Building	6.	9.

Financing **9 Unknown**

1.Convent	4.Seller	7.
2.FHA/VA	5.Private	8.
3.Assumed	6.Cash	9.Unknown

Validity **1 Arms Length Sale**

1.Valid	4.Split	7.Changes
2.Related	5.Partial	8.Other
3.Distress	6.Exempt	9.

Verified **5 Public Record**

1.Buyer	4.Agent	7.Family
2.Seller	5.Pub Rec	8.Other
3.Lender	6.MLS	9.

Assessment Record

Year	Land	Buildings	Exempt	Total
2010	7,200	0	0	7,200
2011	7,200	0	7,200	0
2012	7,200	0	7,200	0
2013	7,200	0	7,200	0
2014	7,200	0	7,200	0
2015	18,300	0	18,300	0
2016	18,300	0	18,300	0
2017	18,300	10,800	0	29,100
2018	18,300	11,800	20,000	10,100
2019	18,300	12,100	20,000	10,400

Land Data

Front Foot	Type	Effective Frontage	Effective Depth	Influence Factor	Influence Code
11.Regular Lot				%	
12.Delta Triangle				%	
13.Nabla Triangle				%	
14.Rear Land				%	
15.Miscellaneous				%	
				%	
				%	
Square Foot		**Square Feet**			
16.Regular Lot				%	
17.Class I Road				%	
18.Class II Road				%	
19.Condominium				%	
20.Sound Value				%	
				%	
				%	
Fract. Acre		**Acreage/Sites**			
21.Homesite (Frac	25	1.00	50	%	3
22.Baselot (Fract	28	27.00	100	%	0
23.Misc (Fract)				%	
Acres				%	
24.Homesite				%	
25.Baselot				%	
26.Secondary				%	
27.Frontage				%	
28.Rear Land (All				%	
31.Tillable					

Total Acreage 28.00

Influence Codes

1.Unimproved
2.Condition
3.Topography
4.Size/Shape
5.Access
6.Restricted
7.Corner Infl
8.Environment
9.Fract Share

Acres

32.Farmland Tilla
33.C R P
34.Softwood-Farm
35.Mixed Wood-Far
36.Hardwood-Farm
37.Softwood-TG
38.Mixed Wood-TG
39.Hardwood-TG
40.Wasteland
41.Gravel Pit
42.Mobile Home Si
43.Excess Indust
44.Lot Improvemen
45.Tower Site
46.Miscellaneous
47.Pavement
48.Farmland Pastu

Easton

Map Lot 002-013-C | Account 30 | Location HERSOM ROAD | Card 1 Of 1 | 11/26/2019

Building Style **0**		
1.Conv.	5.Garrison	9.Gambrel
2.Ranch	6.Split	10.Saltbox
3.R Ranch	7.Contemp	11.Other
4.Cape	8.Log	12.
Dwelling Units **0**		
Other Units **0**		
Stories **0**		
1.1	4.1.5	7.
2.2	5.1.75	8.
3.3	6.2.5	9.
Exterior Walls **0**		
1.Wood	5.Stucco	9.Other
2.Vin/Al	6.Brick	10.
3.Compos.	7.Stone	11.
4.Asbestos	8.Concrete	12.
Roof Surface **0**		
1.Asphalt	4.Composit	7.
2.Slate	5.Wood	8.
3.Metal	6.Other	9.
SF Masonry Trim **0**		
OPEN-3-CUSTOM **0**		
OPEN-4-CUSTOM **0**		
Year Built **0**		
Year Remodeled **0**		
Foundation **0**		
1.Concrete	4.Wood	7.
2.C Block	5.Slab	8.
3.Br/Stone	6.Piers	9.
Basement **0**		
1.1/4 Bmt	4.Full Bmt	7.
2.1/2 Bmt	5.None	8.
3.3/4 Bmt	6.	9.None
Bsmt Gar # Cars **0**		
Wet Basement **0**		
1.Dry	4.	7.
2.Damp	5.	8.
3.Wet	6.	9.

SF Bsmt Living **0**		
Fin Bsmt Grade **0 0**		
OPEN-5-CUSTOMIZE **0**		
Heat Type **100%** **0**		
1.HWBB/Rad	5.FWA	9.No Heat
2.HWCI	6.GravWA	10.
3.H Pump	7.Electric	11.
4.Steam	8.Fl/Wall	12.
Cool Type **0%** **9 None**		
1.Refrig	4.W&C Air	7.
2.Evapor	5.	8.
3.H Pump	6.	9.None
Kitchen Style **0**		
1.Modern	4.Obsolete	7.
2.Typical	5.	8.
3.Old Type	6.	9.None
Bath(s) Style **0**		
1.Modern	4.Obsolete	7.
2.Typical	5.	8.
3.Old Type	6.	9.None
# Rooms **0**		
# Bedrooms **0**		
# Full Baths **0**		
# Half Baths **0**		
# Addn Fixtures **0**		
# Fireplaces **0**		

TRIO Software
A Division of Harris Computer Systems

Layout **0**		
1.Typical	4.	7.
2.Inadeq	5.	8.
3.Horrid	6.	9.
Attic **0**		
1.1/4 Fin	4.Full Fin	7.
2.1/2 Fin	5.Fl/Stair	8.
3.3/4 Fin	6.	9.None
Insulation **0**		
1.Full	4.Minimal	7.
2.Heavy	5.Partial	8.
3.Capped	6.	9.None
Unfinished % **0%**		
Grade & Factor **0 0%**		
1.E Grade	4.B Grade	7.
2.D Grade	5.A Grade	8.SC Grade
3.C Grade	6.AA Grade	9.Same
SQFT (Footprint) **0**		
Condition **0**		
1.Poor	4.Avg	7.V G
2.Fair	5.Avg+	8.Exc
3.Avg-	6.Good	9.Same
Phys. % Good **0%**		
Funct. % Good **100%**		
Functional Code **9 None**		
1.Incomp	4.Bsmt	7.
2.O-Built	5.	8.LongTerm
3.Damage	6.L-T Vaca	9.None
Econ. % Good **100%**		
Economic Code **None**		
0.None	3.No Power	7.
1.Location	4.Generate	8.
2.Encroach	9.None	9.
Entrance Code **0**		
1.Interior	4.Vacant	7.
2.Refusal	5.Estimate	8.
3.Informed	6.Reviewed	9.
Information Code **0**		
1.Owner	4.Agent	7.
2.Relative	5.Estimate	8.
3.Tenant	6.Exterior	9.

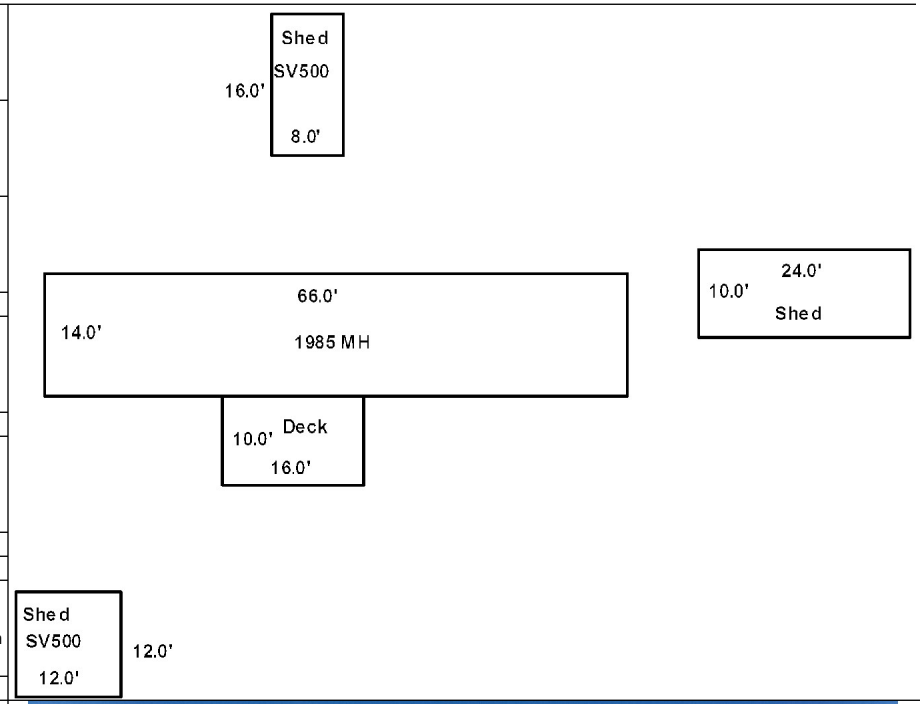

Date Inspected

Additions, Outbuildings & Improvements

Type	Year	Units	Grade	Cond	Phys.	Funct.	Sound Value
998 14Mobile Home	1985	14x66	3 100	4	0 %	100 %	
24 Frame Shed	2016	240	2 100	4	0 %	100 %	
24 Frame Shed	0				%	%	500
68 Wood Deck	2016	160	3 100	4	0 %	100 %	
24 Frame Shed	0				%	%	500
409 Concrete Pad	2016	924	0 0	0	0 %	0 %	
					%	%	
					%	%	
					%	%	
					%	%	

1.One Story Fram
2.Two Story Fram
3.Three Story Fr
4.1 & 1/2 Story
5.1 & 3/4 Story
6.2 & 1/2 Story
21.Open Frame Por
22.Encl Frame Por
23.Frame Garage
24.Frame Shed
25.Frame Bay Wind
26.1SFr Overhang
27.Unfin Basement
28.Unfinished Att
29.Finished Attic

Map Lot 002-014 Account 276 Location HOULTON ROAD Card 1 Of 2 11/26/2019

FLEWELLING, GAYLEN F
FLEWELLING, JOAN E
114 HOULTON RD
EASTON ME 04740

B3180P161 B5239P226

Inspection Witnessed By:

X Date

No./Date	Description	Date Insp.

Notes:

Towle Farm
*Enrolled in Tree Growth

Easton

Property Data

Neighborhood **1 Resident/Agric.**

Tree Growth Year **0**

Recertifed Date **0**

Y Coordinate **0**

Zone/Land Use **11 Residential**

Secondary Zone

Topography **1 Level** **2 Rolling**

1.Level	4.Below St	7.
2.Rolling	5.Low	8.
3.Above St	6.Swampy	9.

Utilities **9 None**

1.Public	4.Dr Well	7.Cesspool
2.Water	5.Dug Well	8.
3.Sewer	6.Septic	9.None

Street **1 Paved**

1.Paved	4.Proposed	7.
2.Semi Imp	5.R/W	8.
3.Gravel	6.	9.None

FLOOD PLAIN **0**

CLASS **1**

Sale Data

Sale Date

Price

Sale Type

1.Land	4.Mobile	7.
2.L & B	5.Other	8.
3.Building	6.	9.

Financing

1.Convent	4.Seller	7.
2.FHA/VA	5.Private	8.
3.Assumed	6.Cash	9.Unknown

Validity

1.Valid	4.Split	7.Changes
2.Related	5.Partial	8.Other
3.Distress	6.Exempt	9.

Verified

1.Buyer	4.Agent	7.Family
2.Seller	5.Pub Rec	8.Other
3.Lender	6.MLS	9.

Assessment Record

Year	Land	Buildings	Exempt	Total
2010	44,700	3,100	0	47,800
2011	44,700	3,000	0	47,700
2012	44,700	3,000	0	47,700
2013	44,700	3,000	0	47,700
2014	44,700	3,000	0	47,700
2015	100,600	4,700	0	105,300
2016	55,700	4,700	0	60,400
2017	55,700	4,700	0	60,400
2018	55,700	4,700	0	60,400
2019	55,200	4,700	0	59,900

Land Data

Front Foot

11.Regular Lot
12.Delta Triangle
13.Nabla Triangle
14.Rear Land
15.Miscellaneous

Square Foot

16.Regular Lot
17.Class I Road
18.Class II Road
19.Condominium
20.Sound Value

Fract. Acre

21.Homesite (Frac
22.Baselot (Fract
23.Misc (Fract)
Acres
24.Homesite
25.Baselot
26.Secondary
27.Frontage
28.Rear Land (All
31.Tillable

Type	Effective Frontage	Effective Depth	Influence Factor	Influence Code
			%	
			%	
			%	
			%	
			%	
			%	
			%	
	Square Feet			
			%	
			%	
			%	
			%	
			%	
			%	
			%	
	Acreage/Sites			
24	1.00	100	%	0
28	4.00	100	%	0
32	81.00	100	%	0
34	34.00	100	%	0
35	11.00	100	%	0
36	31.00	100	%	0
40	5.00	100	%	0

Total Acreage 167.00

Influence Codes

1.Unimproved
2.Condition
3.Topography
4.Size/Shape
5.Access
6.Restricted
7.Corner Infl
8.Environment
9.Fract Share
Acres
32.Farmland Tilla
33.C R P
34.Softwood-Farm
35.Mixed Wood-Far
36.Hardwood-Farm
37.Softwood-TG
38.Mixed Wood-TG
39.Hardwood-TG
40.Wasteland
41.Gravel Pit
42.Mobile Home Si
43.Excess Indust
44.Lot Improvemen
45.Tower Site
46.Miscellaneous
47.Pavement
48.Farmland Pastu

Easton

Map Lot 002-014 | Account 276 | Location HOULTON ROAD | Card 1 Of 2 | 11/26/2019

Building Style		
1.Conv.	5.Garrison	9.Gambrel
2.Ranch	6.Split	10.Saltbox
3.R Ranch	7.Contemp	11.Other
4.Cape	8.Log	12.

Dwelling Units
Other Units

Stories		
1.1	4.1.5	7.
2.2	5.1.75	8.
3.3	6.2.5	9.

Exterior Walls		
1.Wood	5.Stucco	9.Other
2.Vin/Al	6.Brick	10.
3.Compos.	7.Stone	11.
4.Asbestos	8.Concrete	12.

Roof Surface		
1.Asphalt	4.Composit	7.
2.Slate	5.Wood	8.
3.Metal	6.Other	9.

SF Masonry Trim
OPEN-3-CUSTOM
OPEN-4-CUSTOM
Year Built
Year Remodeled

Foundation		
1.Concrete	4.Wood	7.
2.C Block	5.Slab	8.
3.Br/Stone	6.Piers	9.

Basement		
1.1/4 Bmt	4.Full Bmt	7.
2.1/2 Bmt	5.None	8.
3.3/4 Bmt	6.	9.None

Bsmt Gar # Cars

Wet Basement		
1.Dry	4.	7.
2.Damp	5.	8.
3.Wet	6.	9.

SF Bsmt Living
Fin Bsmt Grade
OPEN-5-CUSTOMIZE

Heat Type **100%**		
1.HWBB/Rad	5.FWA	9.No Heat
2.HWCI	6.GravWA	10.
3.H Pump	7.Electric	11.
4.Steam	8.Fl/Wall	12.

Cool Type **0%**		
1.Refrig	4.W&C Air	7.
2.Evapor	5.	8.
3.H Pump	6.	9.None

Kitchen Style		
1.Modern	4.Obsolete	7.
2.Typical	5.	8.
3.Old Type	6.	9.None

Bath(s) Style		
1.Modern	4.Obsolete	7.
2.Typical	5.	8.
3.Old Type	6.	9.None

Rooms
Bedrooms
Full Baths
Half Baths
Addn Fixtures
Fireplaces

TRIO Software
A Division of Harris Computer Systems

Layout		
1.Typical	4.	7.
2.Inadeq	5.	8.
3.Horrid	6.	9.

Attic		
1.1/4 Fin	4.Full Fin	7.
2.1/2 Fin	5.Fl/Stair	8.
3.3/4 Fin	6.	9.None

Insulation		
1.Full	4.Minimal	7.
2.Heavy	5.Partial	8.
3.Capped	6.	9.None

Unfinished %

Grade & Factor		
1.E Grade	4.B Grade	7.
2.D Grade	5.A Grade	8.SC Grade
3.C Grade	6.AA Grade	9.Same

SQFT (Footprint)

Condition		
1.Poor	4.Avg	7.V G
2.Fair	5.Avg+	8.Exc
3.Avg-	6.Good	9.Same

Phys. % Good
Funct. % Good

Functional Code		
1.Incomp	4.Bsmt	7.
2.O-Built	5.	8.LongTerm
3.Damage	6.L-T Vaca	9.None

Econ. % Good

Economic Code		
0.None	3.No Power	7.
1.Location	4.Generate	8.
2.Encroach	9.None	9.

Entrance Code **5 Estimated**		
1.Interior	4.Vacant	7.
2.Refusal	5.Estimate	8.
3.Informed	6.Reviewed	9.

Information Code **6 Exterior**		
1.Owner	4.Agent	7.
2.Relative	5.Estimate	8.
3.Tenant	6.Exterior	9.

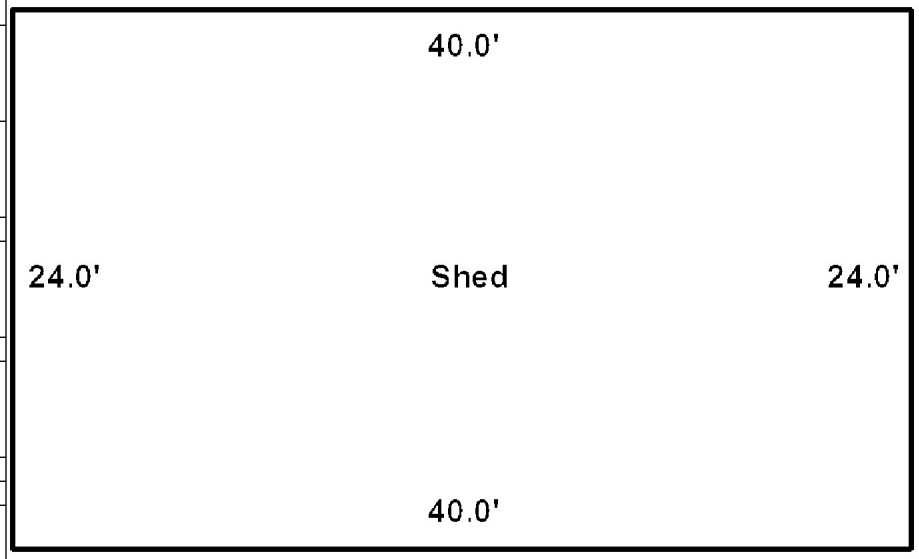

Date Inspected 6/10/2015

Additions, Outbuildings & Improvements

Type	Year	Units	Grade	Cond	Phys.	Funct.	Sound Value
24 Frame Shed	1988	960	1 100	3	0 %	100 %	
					%	%	
					%	%	
					%	%	
					%	%	
					%	%	
					%	%	
					%	%	
					%	%	
					%	%	

1.One Story Fram
2.Two Story Fram
3.Three Story Fr
4.1 & 1/2 Story
5.1 & 3/4 Story
6.2 & 1/2 Story
21.Open Frame Por
22.Encl Frame Por
23.Frame Garage
24.Frame Shed
25.Frame Bay Wind
26.1SFr Overhang
27.Unfin Basement
28.Unfinished Att
29.Finished Attic

Map Lot 002-014 Account 276 Location HOULTON ROAD Card 2 Of 2 11/26/2019

FLEWELLING, GAYLEN F
FLEWELLING, JOAN E
114 HOULTON RD
EASTON ME 04740

B3180P161 B5239P226

Inspection Witnessed By:

X Date

No./Date	Description	Date Insp.

Notes:

Easton

Property Data

Neighborhood **1 Resident/Agric.**

Tree Growth Year **0**

Recertifed Date **0**

Y Coordinate **0**

Zone/Land Use **11 Residential**

Secondary Zone

Topography **1 Level** **2 Rolling**

1.Level 4.Below St 7.
2.Rolling 5.Low 8.
3.Above St 6.Swampy 9.

Utilities **9 None**

1.Public 4.Dr Well 7.Cesspool
2.Water 5.Dug Well 8.
3.Sewer 6.Septic 9.None

Street **1 Paved**

1.Paved 4.Proposed 7.
2.Semi Imp 5.R/W 8.
3.Gravel 6. 9.None

FLOOD PLAIN **0**

CLASS **1**

Sale Data

Sale Date

Price

Sale Type

1.Land 4.Mobile 7.
2.L & B 5.Other 8.
3.Building 6. 9.

Financing

1.Convent 4.Seller 7.
2.FHA/VA 5.Private 8.
3.Assumed 6.Cash 9.Unknown

Validity

1.Valid 4.Split 7.Changes
2.Related 5.Partial 8.Other
3.Distress 6.Exempt 9.

Verified

1.Buyer 4.Agent 7.Family
2.Seller 5.Pub Rec 8.Other
3.Lender 6.MLS 9.

Assessment Record

Year	Land	Buildings	Exempt	Total
2010	5,200	0	0	5,200
2011	5,200	0	0	5,200
2012	5,300	0	0	5,300
2013	5,400	0	0	5,400
2014	5,400	0	0	5,400
2015	0	1,300	0	1,300
2016	0	1,300	0	1,300
2017	0	1,300	0	1,300
2018	0	1,300	0	1,300
2019	0	1,300	0	1,300

Land Data

Front Foot	Type	Effective Frontage	Effective Depth	Influence Factor	Influence Code
11.Regular Lot				%	
12.Delta Triangle				%	
13.Nabla Triangle				%	
14.Rear Land				%	
15.Miscellaneous				%	
				%	
				%	
Square Foot		**Square Feet**			
16.Regular Lot				%	
17.Class I Road				%	
18.Class II Road				%	
19.Condominium				%	
20.Sound Value				%	
				%	
				%	
Fract. Acre		**Acreage/Sites**			
21.Homesite (Frac				%	
22.Baselot (Fract				%	
23.Misc (Fract)				%	
Acres				%	
24.Homesite				%	
25.Baselot				%	
26.Secondary				%	
27.Frontage				%	
28.Rear Land (All					
31.Tillable		**Total Acreage**	0.00		

Influence Codes

1.Unimproved
2.Condition
3.Topography
4.Size/Shape
5.Access
6.Restricted
7.Corner Infl
8.Environment
9.Fract Share
Acres
32.Farmland Tilla
33.C R P
34.Softwood-Farm
35.Mixed Wood-Far
36.Hardwood-Farm
37.Softwood-TG
38.Mixed Wood-TG
39.Hardwood-TG
40.Wasteland
41.Gravel Pit
42.Mobile Home Si
43.Excess Indust
44.Lot Improvemen
45.Tower Site
46.Miscellaneous
47.Pavement
48.Farmland Pastu

Easton

Map Lot 002-014 | Account 276 | Location HOULTON ROAD | Card 2 Of 2 | 11/26/2019

Building Style		
1.Conv.	5.Garrison	9.Gambrel
2.Ranch	6.Split	10.Saltbox
3.R Ranch	7.Contemp	11.Other
4.Cape	8.Log	12.

Dwelling Units

Other Units

Stories		
1.1	4.1.5	7.
2.2	5.1.75	8.
3.3	6.2.5	9.

Exterior Walls		
1.Wood	5.Stucco	9.Other
2.Vin/Al	6.Brick	10.
3.Compos.	7.Stone	11.
4.Asbestos	8.Concrete	12.

Roof Surface		
1.Asphalt	4.Composit	7.
2.Slate	5.Wood	8.
3.Metal	6.Other	9.

SF Masonry Trim

OPEN-3-CUSTOM

OPEN-4-CUSTOM

Year Built

Year Remodeled

Foundation		
1.Concrete	4.Wood	7.
2.C Block	5.Slab	8.
3.Br/Stone	6.Piers	9.

Basement		
1.1/4 Bmt	4.Full Bmt	7.
2.1/2 Bmt	5.None	8.
3.3/4 Bmt	6.	9.None

Bsmt Gar # Cars

Wet Basement		
1.Dry	4.	7.
2.Damp	5.	8.
3.Wet	6.	9.

SF Bsmt Living

Fin Bsmt Grade

OPEN-5-CUSTOMIZE

Heat Type **100%**		
1.HWBB/Rad	5.FWA	9.No Heat
2.HWCI	6.GravWA	10.
3.H Pump	7.Electric	11.
4.Steam	8.Fl/Wall	12.

Cool Type **0%**		
1.Refrig	4.W&C Air	7.
2.Evapor	5.	8.
3.H Pump	6.	9.None

Kitchen Style		
1.Modern	4.Obsolete	7.
2.Typical	5.	8.
3.Old Type	6.	9.None

Bath(s) Style		
1.Modern	4.Obsolete	7.
2.Typical	5.	8.
3.Old Type	6.	9.None

Rooms

Bedrooms

Full Baths

Half Baths

Addn Fixtures

Fireplaces

TRIO Software
A Division of Harris Computer Systems

Layout		
1.Typical	4.	7.
2.Inadeq	5.	8.
3.Horrid	6.	9.

Attic		
1.1/4 Fin	4.Full Fin	7.
2.1/2 Fin	5.Fl/Stair	8.
3.3/4 Fin	6.	9.None

Insulation		
1.Full	4.Minimal	7.
2.Heavy	5.Partial	8.
3.Capped	6.	9.None

Unfinished %

Grade & Factor		
1.E Grade	4.B Grade	7.
2.D Grade	5.A Grade	8.SC Grade
3.C Grade	6.AA Grade	9.Same

SQFT (Footprint)

Condition		
1.Poor	4.Avg	7.V G
2.Fair	5.Avg+	8.Exc
3.Avg-	6.Good	9.Same

Phys. % Good

Funct. % Good

Functional Code		
1.Incomp	4.Bsmt	7.
2.O-Built	5.	8.LongTerm
3.Damage	6.L-T Vaca	9.None

Econ. % Good

Economic Code		
0.None	3.No Power	7.
1.Location	4.Generate	8.
2.Encroach	9.None	9.

Entrance Code **5 Estimated**		
1.Interior	4.Vacant	7.
2.Refusal	5.Estimate	8.
3.Informed	6.Reviewed	9.

Information Code **6 Exterior**		
1.Owner	4.Agent	7.
2.Relative	5.Estimate	8.
3.Tenant	6.Exterior	9.

Date Inspected 6/10/2015

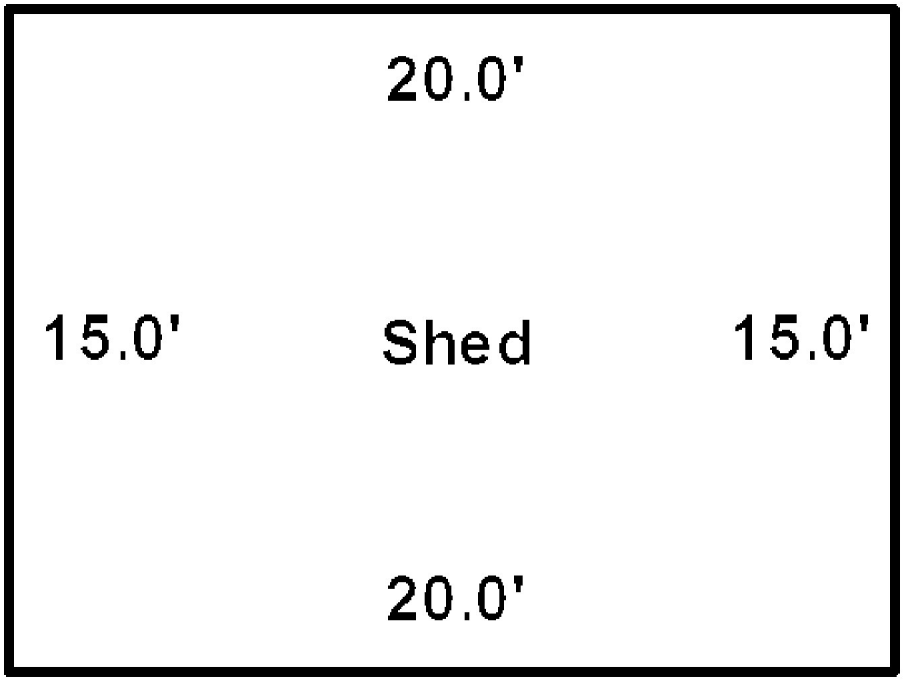

Additions, Outbuildings & Improvements

Type	Year	Units	Grade	Cond	Phys.	Funct.	Sound Value
24 Frame Shed	1977	300	1 100	3	0 %	100 %	
					%	%	
					%	%	
					%	%	
					%	%	
					%	%	
					%	%	
					%	%	
					%	%	
					%	%	

1.One Story Fram
2.Two Story Fram
3.Three Story Fr
4.1 & 1/2 Story
5.1 & 3/4 Story
6.2 & 1/2 Story
21.Open Frame Por
22.Encl Frame Por
23.Frame Garage
24.Frame Shed
25.Frame Bay Wind
26.1SFr Overhang
27.Unfin Basement
28.Unfinished Att
29.Finished Attic

Map Lot 002-015 Account 247 Location 151 HOULTON ROAD Card 1 Of 2 11/26/2019

FAY, DENNIS J
FAY, NANCY C
151 HOULTON ROAD
EASTON ME 04740

B1707P105

Property Data

Neighborhood	**1 Resident/Agric.**
Tree Growth Year	**0**
Recertifed Date	**2015**
Y Coordinate	**0**
Zone/Land Use	**11 Residential**
Secondary Zone	
Topography	**1 Level** **2 Rolling**

1.Level 4.Below St 7.
2.Rolling 5.Low 8.
3.Above St 6.Swampy 9.

Utilities **4 Drilled Well** **6 Septic System**

1.Public 4.Dr Well 7.Cesspool
2.Water 5.Dug Well 8.
3.Sewer 6.Septic 9.None

Street **1 Paved**

1.Paved 4.Proposed 7.
2.Semi Imp 5.R/W 8.
3.Gravel 6. 9.None

FLOOD PLAIN	**0**
CLASS	**1**

Sale Data

Sale Date	
Price	

Sale Type

1.Land 4.Mobile 7.
2.L & B 5.Other 8.
3.Building 6. 9.

Financing

1.Convent 4.Seller 7.
2.FHA/VA 5.Private 8.
3.Assumed 6.Cash 9.Unknown

Validity

1.Valid 4.Split 7.Changes
2.Related 5.Partial 8.Other
3.Distress 6.Exempt 9.

Verified

1.Buyer 4.Agent 7.Family
2.Seller 5.Pub Rec 8.Other
3.Lender 6.MLS 9.

Assessment Record

Year	Land	Buildings	Exempt	Total
2010	37,700	73,700	9,075	102,325
2011	37,700	73,700	9,075	102,325
2012	37,700	73,600	8,910	102,390
2013	37,700	73,600	9,240	102,060
2014	37,700	75,200	9,240	103,660
2015	85,000	144,200	16,000	213,200
2016	69,900	144,200	21,000	193,100
2017	70,300	144,200	26,000	188,500
2018	70,300	144,200	26,000	188,500
2019	70,200	144,200	26,000	188,400

Land Data

Front Foot	Type	Effective Frontage	Effective Depth	Influence Factor	Influence Code
11.Regular Lot				%	
12.Delta Triangle				%	
13.Nabla Triangle				%	
14.Rear Land				%	
15.Miscellaneous				%	
				%	
				%	
Square Foot		**Square Feet**			
16.Regular Lot				%	
17.Class I Road				%	
18.Class II Road				%	
19.Condominium				%	
20.Sound Value				%	
				%	
				%	

Fract. Acre	Acreage/Sites			
21.Homesite (Frac	24	1.00	100 %	0
22.Baselot (Fract	28	16.20	100 %	0
23.Misc (Fract)	31	38.10	100 %	0
Acres	44	1.00	100 %	0
24.Homesite	40	7.70	100 %	0
25.Baselot	38	17.00	100 %	0
26.Secondary	39	19.00	100 %	0
27.Frontage				
28.Rear Land (All				
31.Tillable				

Total Acreage 99.00

Influence Codes

1.Unimproved
2.Condition
3.Topography
4.Size/Shape
5.Access
6.Restricted
7.Corner Infl
8.Environment
9.Fract Share

Acres

32.Farmland Tilla
33.C R P
34.Softwood-Farm
35.Mixed Wood-Far
36.Hardwood-Farm
37.Softwood-TG
38.Mixed Wood-TG
39.Hardwood-TG
40.Wasteland
41.Gravel Pit
42.Mobile Home Si
43.Excess Indust
44.Lot Improvemen
45.Tower Site
46.Miscellaneous
47.Pavement
48.Farmland Pastu

Inspection Witnessed By:

X Date

No./Date	Description	Date Insp.

Notes:

*Garage -15% for 3/4 attached, and outbuildings priced on card #2
Tree growth added for 4/1/16. LPF #778 Bruce Wilkins

Easton

Easton

Map Lot 002-015 | Account 247 | Location 151 HOULTON ROAD | Card 1 Of 2 | 11/26/2019

Building Style	**1 Conventional**		
1.Conv.	5.Garrison	9.Gambrel	
2.Ranch	6.Split	10.Saltbox	
3.R Ranch	7.Contemp	11.Other	
4.Cape	8.Log	12.	
Dwelling Units	**1**		
Other Units	**0**		
Stories	**2 Two Story**		
1.1	4.1.5	7.	
2.2	5.1.75	8.	
3.3	6.2.5	9.	
Exterior Walls	**2 Vinyl/Aluminum**		
1.Wood	5.Stucco	9.Other	
2.Vin/Al	6.Brick	10.	
3.Compos.	7.Stone	11.	
4.Asbestos	8.Concrete	12.	
Roof Surface	**3 Sheet Metal**		
1.Asphalt	4.Composit	7.	
2.Slate	5.Wood	8.	
3.Metal	6.Other	9.	
SF Masonry Trim	**0**		
OPEN-3-CUSTOM	**0**		
OPEN-4-CUSTOM	**0**		
Year Built	**1880**		
Year Remodeled	**0**		
Foundation	**1 Concrete**		
1.Concrete	4.Wood	7.	
2.C Block	5.Slab	8.	
3.Br/Stone	6.Piers	9.	
Basement	**3 3/4 Basement**		
1.1/4 Bmt	4.Full Bmt	7.	
2.1/2 Bmt	5.None	8.	
3.3/4 Bmt	6.	9.None	
Bsmt Gar # Cars	**0**		
Wet Basement	**2 Damp Basement**		
1.Dry	4.	7.	
2.Damp	5.	8.	
3.Wet	6.	9.	

SF Bsmt Living	**0**		
Fin Bsmt Grade	**0 0**		
OPEN-5-CUSTOMIZE	**0**		
Heat Type	**100%**	**5 Forced Warm Air**	
1.HWBB/Rad	5.FWA	9.No Heat	
2.HWCI	6.GravWA	10.	
3.H Pump	7.Electric	11.	
4.Steam	8.Fl/Wall	12.	
Cool Type	**0%**	**9 None**	
1.Refrig	4.W&C Air	7.	
2.Evapor	5.	8.	
3.H Pump	6.	9.None	
Kitchen Style	**2 Typical**		
1.Modern	4.Obsolete	7.	
2.Typical	5.	8.	
3.Old Type	6.	9.None	
Bath(s) Style	**2 Typical Bath(s)**		
1.Modern	4.Obsolete	7.	
2.Typical	5.	8.	
3.Old Type	6.	9.None	
# Rooms	**9**		
# Bedrooms	**4**		
# Full Baths	**2**		
# Half Baths	**0**		
# Addn Fixtures	**0**		
# Fireplaces	**0**		

TRIO Software
A Division of Harris Computer Systems

Layout	**1 Typical**		
1.Typical	4.	7.	
2.Inadeq	5.	8.	
3.Horrid	6.	9.	
Attic	**5 Floor & Stairs**		
1.1/4 Fin	4.Full Fin	7.	
2.1/2 Fin	5.Fl/Stair	8.	
3.3/4 Fin	6.	9.None	
Insulation	**5 Partial**		
1.Full	4.Minimal	7.	
2.Heavy	5.Partial	8.	
3.Capped	6.	9.None	
Unfinished %	**0%**		
Grade & Factor	**4 Good 100%**		
1.E Grade	4.B Grade	7.	
2.D Grade	5.A Grade	8.SC Grade	
3.C Grade	6.AA Grade	9.Same	
SQFT (Footprint)	**672**		
Condition	**7 Very Good**		
1.Poor	4.Avg	7.V G	
2.Fair	5.Avg+	8.Exc	
3.Avg-	6.Good	9.Same	
Phys. % Good	**0%**		
Funct. % Good	**100%**		
Functional Code	**9 None**		
1.Incomp	4.Bsmt	7.	
2.O-Built	5.	8.LongTerm	
3.Damage	6.L-T Vaca	9.None	
Econ. % Good	**100%**		
Economic Code	**None**		
0.None	3.No Power	7.	
1.Location	4.Generate	8.	
2.Encroach	9.None	9.	
Entrance Code	**1 Interior Inspect**		
1.Interior	4.Vacant	7.	
2.Refusal	5.Estimate	8.	
3.Informed	6.Reviewed	9.	
Information Code	**1 Owner**		
1.Owner	4.Agent	7.	
2.Relative	5.Estimate	8.	
3.Tenant	6.Exterior	9.	

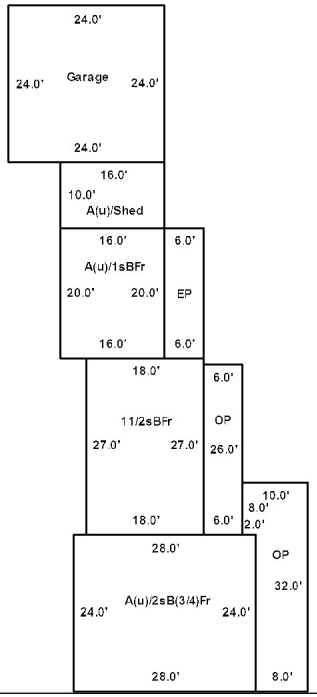

Date Inspected 6/11/2015

Additions, Outbuildings & Improvements

Type	Year	Units	Grade	Cond	Phys.	Funct.	Sound Value
21 Open Frame	2000	272	9 100	4	0 %	100 %	
21 Open Frame	0	156	0 0	0	0 %	0 %	
4 1 & 1/2 Story Fr	0	486	0 0	0	0 %	0 %	
27 Unfin Basement	0	486	0 0	0	0 %	0 %	
28 Unfinished Attic	0	320	0 0	0	0 %	0 %	
20 1 Story Basement	0	320	0 0	0	0 %	0 %	
22 Encl Frame Porch	0	120	0 0	0	0 %	0 %	
28 Unfinished Attic	0	160	0 0	0	0 %	80 %	
24 Frame Shed	0	160	0 0	0	0 %	80 %	
23 Frame Garage	1950	576	9 100	7	0 %	85 %	

1.One Story Fram
2.Two Story Fram
3.Three Story Fr
4.1 & 1/2 Story
5.1 & 3/4 Story
6.2 & 1/2 Story
21.Open Frame Por
22.Encl Frame Por
23.Frame Garage
24.Frame Shed
25.Frame Bay Wind
26.1SFr Overhang
27.Unfin Basement
28.Unfinished Att
29.Finished Attic

Map Lot 002-015 Account 247 Location 151 HOULTON ROAD Card 2 Of 2 11/26/2019

FAY, DENNIS J
FAY, NANCY C
151 HOULTON ROAD
EASTON ME 04740

B1707P105

Property Data

Neighborhood **1 Resident/Agric.**

Tree Growth Year **0**

Recertifed Date **0**

Y Coordinate **0**

Zone/Land Use **11 Residential**

Secondary Zone

Topography **1 Level** **2 Rolling**

1.Level	4.Below St	7.
2.Rolling	5.Low	8.
3.Above St	6.Swampy	9.

Utilities

1.Public	4.Dr Well	7.Cesspool
2.Water	5.Dug Well	8.
3.Sewer	6.Septic	9.None

Street **1 Paved**

1.Paved	4.Proposed	7.
2.Semi Imp	5.R/W	8.
3.Gravel	6.	9.None

FLOOD PLAIN **0**

CLASS **1**

Sale Data

Sale Date

Price

Sale Type

1.Land	4.Mobile	7.
2.L & B	5.Other	8.
3.Building	6.	9.

Financing

1.Convent	4.Seller	7.
2.FHA/VA	5.Private	8.
3.Assumed	6.Cash	9.Unknown

Validity

1.Valid	4.Split	7.Changes
2.Related	5.Partial	8.Other
3.Distress	6.Exempt	9.

Verified

1.Buyer	4.Agent	7.Family
2.Seller	5.Pub Rec	8.Other
3.Lender	6.MLS	9.

Assessment Record

Year	Land	Buildings	Exempt	Total
2015	0	7,200	0	7,200
2016	0	7,200	0	7,200
2017	0	7,200	0	7,200
2018	0	7,200	0	7,200
2019	0	7,200	0	7,200

Land Data

Front Foot	Type	Effective Frontage	Effective Depth	Influence Factor	Influence Code
11.Regular Lot				%	
12.Delta Triangle				%	
13.Nabla Triangle				%	
14.Rear Land				%	
15.Miscellaneous				%	
				%	
				%	
Square Foot		**Square Feet**			
16.Regular Lot				%	
17.Class I Road				%	
18.Class II Road				%	
19.Condominium				%	
20.Sound Value				%	
				%	
				%	
Fract. Acre		**Acreage/Sites**			
21.Homesite (Frac				%	
22.Baselot (Fract				%	
23.Misc (Fract)				%	
Acres				%	
24.Homesite				%	
25.Baselot				%	
26.Secondary				%	
27.Frontage				%	
28.Rear Land (All					
31.Tillable					

Total Acreage 0.00

Influence Codes

1.Unimproved
2.Condition
3.Topography
4.Size/Shape
5.Access
6.Restricted
7.Corner Infl
8.Environment
9.Fract Share
Acres
32.Farmland Tilla
33.C R P
34.Softwood-Farm
35.Mixed Wood-Far
36.Hardwood-Farm
37.Softwood-TG
38.Mixed Wood-TG
39.Hardwood-TG
40.Wasteland
41.Gravel Pit
42.Mobile Home Si
43.Excess Indust
44.Lot Improvemen
45.Tower Site
46.Miscellaneous
47.Pavement
48.Farmland Pastu

Inspection Witnessed By:

X Date

No./Date	Description	Date Insp.

Notes:

Easton

Easton

Map Lot 002-015 | Account 247 | Location 151 HOULTON ROAD | Card 2 Of 2 | 11/26/2019

Building Style		
1.Conv.	5.Garrison	9.Gambrel
2.Ranch	6.Split	10.Saltbox
3.R Ranch	7.Contemp	11.Other
4.Cape	8.Log	12.

Dwelling Units

Other Units

Stories		
1.1	4.1.5	7.
2.2	5.1.75	8.
3.3	6.2.5	9.

Exterior Walls		
1.Wood	5.Stucco	9.Other
2.Vin/Al	6.Brick	10.
3.Compos.	7.Stone	11.
4.Asbestos	8.Concrete	12.

Roof Surface		
1.Asphalt	4.Composit	7.
2.Slate	5.Wood	8.
3.Metal	6.Other	9.

SF Masonry Trim

OPEN-3-CUSTOM

OPEN-4-CUSTOM

Year Built

Year Remodeled

Foundation		
1.Concrete	4.Wood	7.
2.C Block	5.Slab	8.
3.Br/Stone	6.Piers	9.

Basement		
1.1/4 Bmt	4.Full Bmt	7.
2.1/2 Bmt	5.None	8.
3.3/4 Bmt	6.	9.None

Bsmt Gar # Cars

Wet Basement		
1.Dry	4.	7.
2.Damp	5.	8.
3.Wet	6.	9.

SF Bsmt Living

Fin Bsmt Grade

OPEN-5-CUSTOMIZE

Heat Type **100%**		
1.HWBB/Rad	5.FWA	9.No Heat
2.HWCI	6.GravWA	10.
3.H Pump	7.Electric	11.
4.Steam	8.Fl/Wall	12.

Cool Type **0%**		
1.Refrig	4.W&C Air	7.
2.Evapor	5.	8.
3.H Pump	6.	9.None

Kitchen Style		
1.Modern	4.Obsolete	7.
2.Typical	5.	8.
3.Old Type	6.	9.None

Bath(s) Style		
1.Modern	4.Obsolete	7.
2.Typical	5.	8.
3.Old Type	6.	9.None

Rooms

Bedrooms

Full Baths

Half Baths

Addn Fixtures

Fireplaces

TRIO Software
A Division of Harris Computer Systems

Layout		
1.Typical	4.	7.
2.Inadeq	5.	8.
3.Horrid	6.	9.

Attic		
1.1/4 Fin	4.Full Fin	7.
2.1/2 Fin	5.Fl/Stair	8.
3.3/4 Fin	6.	9.None

Insulation		
1.Full	4.Minimal	7.
2.Heavy	5.Partial	8.
3.Capped	6.	9.None

Unfinished %

Grade & Factor		
1.E Grade	4.B Grade	7.
2.D Grade	5.A Grade	8.SC Grade
3.C Grade	6.AA Grade	9.Same

SQFT (Footprint)

Condition		
1.Poor	4.Avg	7.V G
2.Fair	5.Avg+	8.Exc
3.Avg-	6.Good	9.Same

Phys. % Good

Funct. % Good

Functional Code		
1.Incomp	4.Bsmt	7.
2.O-Built	5.	8.LongTerm
3.Damage	6.L-T Vaca	9.None

Econ. % Good

Economic Code		
0.None	3.No Power	7.
1.Location	4.Generate	8.
2.Encroach	9.None	9.

Entrance Code **1 Interior Inspect**		
1.Interior	4.Vacant	7.
2.Refusal	5.Estimate	8.
3.Informed	6.Reviewed	9.

Information Code **1 Owner**		
1.Owner	4.Agent	7.
2.Relative	5.Estimate	8.
3.Tenant	6.Exterior	9.



Date Inspected 6/11/2015

Additions, Outbuildings & Improvements

Type	Year	Units	Grade	Cond	Phys.	Funct.	Sound Value
61 Canopy	1920	2100	3 100	2	0 %	75 %	
24 Frame Shed	2012				%	%	1,200
					%	%	
					%	%	
					%	%	
					%	%	
					%	%	
					%	%	
					%	%	
					%	%	

1.One Story Fram
2.Two Story Fram
3.Three Story Fr
4.1 & 1/2 Story
5.1 & 3/4 Story
6.2 & 1/2 Story
21.Open Frame Por
22.Encl Frame Por
23.Frame Garage
24.Frame Shed
25.Frame Bay Wind
26.1SFr Overhang
27.Unfin Basement
28.Unfinished Att
29.Finished Attic

Map Lot 002-016 Account 379 Location 5 MAHANY ROAD Card 1 Of 2 11/26/2019

MONROE, MICHAEL
DUSZA, ALEXANDRA J
5 MAHANY ROAD
EASTON ME 04740

B4337P69 B5657P4

Previous Owner
FLEWELLING, SUZANNE (PERS REP)
ESTATE OF HOYT, ELIZABETH S
5 MAHANY RD
EASTON ME 04740
Sale Date: 9/08/2006

Previous Owner
HOYT, J WINSTON
HOYT, ELIZABETH S
5 MAHANY RD
EASTON ME 04740
Sale Date: 7/31/2006

Inspection Witnessed By:

X Date

No./Date	Description	Date Insp.

Notes:

Functional added for delapidation to card 1 "old house" B5657P4 Added Alexandra J. Dusza to deed as tenants in common.

Easton

Property Data

Neighborhood **1 Resident/Agric.**

Tree Growth Year **0**

Recertifed Date **0**

Y Coordinate **0**

Zone/Land Use **11 Residential**

Secondary Zone

Topography **1 Level** **2 Rolling**

1.Level	4.Below St	7.
2.Rolling	5.Low	8.
3.Above St	6.Swampy	9.

Utilities **4 Drilled Well** **6 Septic System**

1.Public	4.Dr Well	7.Cesspool
2.Water	5.Dug Well	8.
3.Sewer	6.Septic	9.None

Street **1 Paved**

1.Paved	4.Proposed	7.
2.Semi Imp	5.R/W	8.
3.Gravel	6.	9.None

FLOOD PLAIN **0**

CLASS **1**

Sale Data

Sale Date

Price

Sale Type

1.Land	4.Mobile	7.
2.L & B	5.Other	8.
3.Building	6.	9.

Financing

1.Convent	4.Seller	7.
2.FHA/VA	5.Private	8.
3.Assumed	6.Cash	9.Unknown

Validity

1.Valid	4.Split	7.Changes
2.Related	5.Partial	8.Other
3.Distress	6.Exempt	9.

Verified

1.Buyer	4.Agent	7.Family
2.Seller	5.Pub Rec	8.Other
3.Lender	6.MLS	9.

Assessment Record

Year	Land	Buildings	Exempt	Total
2010	7,000	33,800	0	40,800
2011	7,000	33,800	0	40,800
2012	7,000	29,600	5,940	30,660
2013	7,000	29,600	6,160	30,440
2014	7,000	29,600	6,160	30,440
2015	17,500	50,300	10,000	57,800
2016	17,500	50,300	15,000	52,800
2017	17,500	50,300	20,000	47,800
2018	17,500	50,300	20,000	47,800
2019	17,500	50,300	20,000	47,800

Land Data

Front Foot	Type	Effective Frontage	Effective Depth	Influence Factor	Influence Code
11.Regular Lot				%	
12.Delta Triangle				%	
13.Nabla Triangle				%	
14.Rear Land				%	
15.Miscellaneous				%	
				%	
				%	
Square Foot		**Square Feet**			
16.Regular Lot				%	
17.Class I Road				%	
18.Class II Road				%	
19.Condominium				%	
20.Sound Value				%	
				%	
				%	
Fract. Acre		**Acreage/Sites**			
21.Homesite (Frac	21	1.00	100	%	0
22.Baselot (Fract	28	1.00	100	%	0
23.Misc (Fract)	44	1.00	100	%	0
Acres				%	
24.Homesite				%	
25.Baselot				%	
26.Secondary				%	
27.Frontage				%	
28.Rear Land (All					
31.Tillable		**Total Acreage**	2.00		

Influence Codes

1.Unimproved
2.Condition
3.Topography
4.Size/Shape
5.Access
6.Restricted
7.Corner Infl
8.Environment
9.Fract Share
Acres
32.Farmland Tilla
33.C R P
34.Softwood-Farm
35.Mixed Wood-Far
36.Hardwood-Farm
37.Softwood-TG
38.Mixed Wood-TG
39.Hardwood-TG
40.Wasteland
41.Gravel Pit
42.Mobile Home Si
43.Excess Indust
44.Lot Improvemen
45.Tower Site
46.Miscellaneous
47.Pavement
48.Farmland Pastu

Easton

Map Lot 002-016 | Account 379 | Location 5 MAHANY ROAD | Card 1 Of 2 | 11/26/2019

Building Style	**1 Conventional**		
1.Conv.	5.Garrison	9.Gambrel	
2.Ranch	6.Split	10.Saltbox	
3.R Ranch	7.Contemp	11.Other	
4.Cape	8.Log	12.	
Dwelling Units	**1**		
Other Units	**0**		
Stories	**2 Two Story**		
1.1	4.1.5	7.	
2.2	5.1.75	8.	
3.3	6.2.5	9.	
Exterior Walls	**3 Composition**		
1.Wood	5.Stucco	9.Other	
2.Vin/Al	6.Brick	10.	
3.Compos.	7.Stone	11.	
4.Asbestos	8.Concrete	12.	
Roof Surface	**1 Asphalt Shingles**		
1.Asphalt	4.Composit	7.	
2.Slate	5.Wood	8.	
3.Metal	6.Other	9.	
SF Masonry Trim	**0**		
OPEN-3-CUSTOM	**0**		
OPEN-4-CUSTOM	**0**		
Year Built	**1880**		
Year Remodeled	**0**		
Foundation	**3 Brick &/or Stone**		
1.Concrete	4.Wood	7.	
2.C Block	5.Slab	8.	
3.Br/Stone	6.Piers	9.	
Basement	**3 3/4 Basement**		
1.1/4 Bmt	4.Full Bmt	7.	
2.1/2 Bmt	5.None	8.	
3.3/4 Bmt	6.	9.None	
Bsmt Gar # Cars	**0**		
Wet Basement	**3 Wet Basement**		
1.Dry	4.	7.	
2.Damp	5.	8.	
3.Wet	6.	9.	

SF Bsmt Living	**0**		
Fin Bsmt Grade	**0 0**		
OPEN-5-CUSTOMIZE	**0**		
Heat Type	**75%**	**1 Hot Water BB/Radiant**	
1.HWBB/Rad	5.FWA	9.No Heat	
2.HWCI	6.GravWA	10.	
3.H Pump	7.Electric	11.	
4.Steam	8.Fl/Wall	12.	
Cool Type	**0%**	**9 None**	
1.Refrig	4.W&C Air	7.	
2.Evapor	5.	8.	
3.H Pump	6.	9.None	
Kitchen Style	**3 Old Style**		
1.Modern	4.Obsolete	7.	
2.Typical	5.	8.	
3.Old Type	6.	9.None	
Bath(s) Style	**3 Old Style**		
1.Modern	4.Obsolete	7.	
2.Typical	5.	8.	
3.Old Type	6.	9.None	
# Rooms	**12**		
# Bedrooms	**6**		
# Full Baths	**2**		
# Half Baths	**0**		
# Addn Fixtures	**0**		
# Fireplaces	**0**		

TRIO Software
A Division of Harris Computer Systems

Layout	**1 Typical**		
1.Typical	4.	7.	
2.Inadeq	5.	8.	
3.Horrid	6.	9.	
Attic	**9 None**		
1.1/4 Fin	4.Full Fin	7.	
2.1/2 Fin	5.Fl/Stair	8.	
3.3/4 Fin	6.	9.None	
Insulation	**5 Partial**		
1.Full	4.Minimal	7.	
2.Heavy	5.Partial	8.	
3.Capped	6.	9.None	
Unfinished %	**0%**		
Grade & Factor	**2 Fair 110%**		
1.E Grade	4.B Grade	7.	
2.D Grade	5.A Grade	8.SC Grade	
3.C Grade	6.AA Grade	9.Same	
SQFT (Footprint)	**1184**		
Condition	**3 Below Average**		
1.Poor	4.Avg	7.V G	
2.Fair	5.Avg+	8.Exc	
3.Avg-	6.Good	9.Same	
Phys. % Good	**0%**		
Funct. % Good	**80%**		
Functional Code	**1 Incomplete**		
1.Incomp	4.Bsmt	7.	
2.O-Built	5.	8.LongTerm	
3.Damage	6.L-T Vaca	9.None	
Econ. % Good	**100%**		
Economic Code	**None**		
0.None	3.No Power	7.	
1.Location	4.Generate	8.	
2.Encroach	9.None	9.	
Entrance Code	**1 Interior Inspect**		
1.Interior	4.Vacant	7.	
2.Refusal	5.Estimate	8.	
3.Informed	6.Reviewed	9.	
Information Code	**1 Owner**		
1.Owner	4.Agent	7.	
2.Relative	5.Estimate	8.	
3.Tenant	6.Exterior	9.	

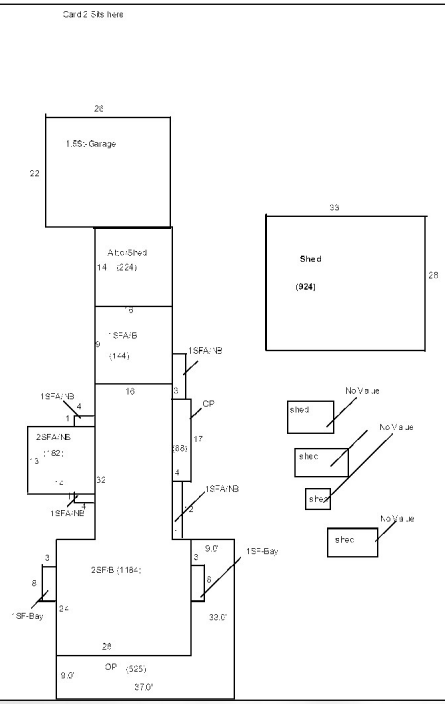

Date Inspected 7/09/2015

Additions, Outbuildings & Improvements

Type	Year	Units	Grade	Cond	Phys.	Funct.	Sound Value
1 One Story Frame	0	190	9 100	9	0 %	0 %	
25 Frame Bay	0	48	9 100	9	0 %	0 %	
21 Open Frame	0	525	9 100	9	0 %	0 %	
2 Two Story Frame	0	182	9 100	9	0 %	0 %	
27 Unfin Basement	0	144	9 100	9	0 %	0 %	
28 Unfinished Attic	0	368	9 100	9	0 %	0 %	
24 Frame Shed	0	224	9 100	9	0 %	50 %	
80 1.5 S-Gar	0	572	9 100	4	0 %	80 %	
24 Frame Shed	0	924	0 0	2	0 %	100 %	
					%	%	

1.One Story Fram
2.Two Story Fram
3.Three Story Fr
4.1 & 1/2 Story
5.1 & 3/4 Story
6.2 & 1/2 Story
21.Open Frame Por
22.Encl Frame Por
23.Frame Garage
24.Frame Shed
25.Frame Bay Wind
26.1SFr Overhang
27.Unfin Basement
28.Unfinished Att
29.Finished Attic

MONROE, MICHAEL
DUSZA, ALEXANDRA J
5 MAHANY ROAD
EASTON ME 04740

B4337P69 B5657P4

Previous Owner
FLEWELLING, SUZANNE (PERS REP)
ESTATE OF HOYT, ELIZABETH S
5 MAHANY RD
EASTON ME 04740
Sale Date: 9/08/2006

Previous Owner
HOYT, J WINSTON
HOYT, ELIZABETH S
5 MAHANY RD
EASTON ME 04740
Sale Date: 7/31/2006

Inspection Witnessed By:

X Date

No./Date	Description	Date Insp.

Notes:

Property Data

Neighborhood **1 Resident/Agric.**

Tree Growth Year **0**

Recertifed Date **0**

Y Coordinate **0**

Zone/Land Use **11 Residential**

Secondary Zone

Topography **1 Level** **2 Rolling**

1.Level 4.Below St 7.
2.Rolling 5.Low 8.
3.Above St 6.Swampy 9.

Utilities **4 Drilled Well** **6 Septic System**

1.Public 4.Dr Well 7.Cesspool
2.Water 5.Dug Well 8.
3.Sewer 6.Septic 9.None

Street **1 Paved**

1.Paved 4.Proposed 7.
2.Semi Imp 5.R/W 8.
3.Gravel 6. 9.None

FLOOD PLAIN **0**

CLASS **1**

Sale Data

Sale Date

Price

Sale Type

1.Land 4.Mobile 7.
2.L & B 5.Other 8.
3.Building 6. 9.

Financing

1.Convent 4.Seller 7.
2.FHA/VA 5.Private 8.
3.Assumed 6.Cash 9.Unknown

Validity

1.Valid 4.Split 7.Changes
2.Related 5.Partial 8.Other
3.Distress 6.Exempt 9.

Verified

1.Buyer 4.Agent 7.Family
2.Seller 5.Pub Rec 8.Other
3.Lender 6.MLS 9.

Assessment Record

Year	Land	Buildings	Exempt	Total
2010	0	55,700	0	55,700
2011	0	55,100	0	55,100
2012	0	55,100	0	55,100
2013	0	54,500	0	54,500
2014	0	54,500	0	54,500
2015	0	68,200	0	68,200
2016	0	68,200	0	68,200
2017	0	68,200	0	68,200
2018	0	68,200	0	68,200
2019	0	68,400	0	68,400

Land Data

Front Foot	Type	Effective Frontage	Effective Depth	Influence Factor	Influence Code
11.Regular Lot				%	
12.Delta Triangle				%	
13.Nabla Triangle				%	
14.Rear Land				%	
15.Miscellaneous				%	
				%	
				%	
Square Foot		**Square Feet**			
16.Regular Lot				%	
17.Class I Road				%	
18.Class II Road				%	
19.Condominium				%	
20.Sound Value				%	
				%	
				%	
Fract. Acre		**Acreage/Sites**			
21.Homesite (Frac				%	
22.Baselot (Fract				%	
23.Misc (Fract)				%	
Acres				%	
24.Homesite				%	
25.Baselot				%	
26.Secondary				%	
27.Frontage				%	
28.Rear Land (All				%	
31.Tillable					

Total Acreage 0.00

Influence Codes

1.Unimproved
2.Condition
3.Topography
4.Size/Shape
5.Access
6.Restricted
7.Corner Infl
8.Environment
9.Fract Share
Acres
32.Farmland Tilla
33.C R P
34.Softwood-Farm
35.Mixed Wood-Far
36.Hardwood-Farm
37.Softwood-TG
38.Mixed Wood-TG
39.Hardwood-TG
40.Wasteland
41.Gravel Pit
42.Mobile Home Si
43.Excess Indust
44.Lot Improvemen
45.Tower Site
46.Miscellaneous
47.Pavement
48.Farmland Pastu

Easton

Easton

Map Lot 002-016 | Account 379 | Location 5 MAHANY ROAD | Card 2 Of 2 | 11/26/2019

Building Style	**1 Conventional**	
1.Conv.	5.Garrison	9.Gambrel
2.Ranch	6.Split	10.Saltbox
3.R Ranch	7.Contemp	11.Other
4.Cape	8.Log	12.
Dwelling Units	**2**	
Other Units	**0**	
Stories	**1 One Story**	
1.1	4.1.5	7.
2.2	5.1.75	8.
3.3	6.2.5	9.
Exterior Walls	**2 Vinyl/Aluminum**	
1.Wood	5.Stucco	9.Other
2.Vin/Al	6.Brick	10.
3.Compos.	7.Stone	11.
4.Asbestos	8.Concrete	12.
Roof Surface	**1 Asphalt Shingles**	
1.Asphalt	4.Composit	7.
2.Slate	5.Wood	8.
3.Metal	6.Other	9.
SF Masonry Trim	**0**	
OPEN-3-CUSTOM	**0**	
OPEN-4-CUSTOM	**0**	
Year Built	**2007**	
Year Remodeled	**0**	
Foundation	**4 Wood**	
1.Concrete	4.Wood	7.
2.C Block	5.Slab	8.
3.Br/Stone	6.Piers	9.
Basement	**4 Full Basement**	
1.1/4 Bmt	4.Full Bmt	7.
2.1/2 Bmt	5.None	8.
3.3/4 Bmt	6.	9.None
Bsmt Gar # Cars	**2**	
Wet Basement	**1 Dry Basement**	
1.Dry	4.	7.
2.Damp	5.	8.
3.Wet	6.	9.

SF Bsmt Living	**0**	
Fin Bsmt Grade	**0 0**	
OPEN-5-CUSTOMIZE	**0**	
Heat Type	**100%**	**5 Forced Warm Air**
1.HWBB/Rad	5.FWA	9.No Heat
2.HWCI	6.GravWA	10.
3.H Pump	7.Electric	11.
4.Steam	8.Fl/Wall	12.
Cool Type	**0%**	**9 None**
1.Refrig	4.W&C Air	7.
2.Evapor	5.	8.
3.H Pump	6.	9.None
Kitchen Style	**1 Modern**	
1.Modern	4.Obsolete	7.
2.Typical	5.	8.
3.Old Type	6.	9.None
Bath(s) Style	**1 Modern Bath(s)**	
1.Modern	4.Obsolete	7.
2.Typical	5.	8.
3.Old Type	6.	9.None
# Rooms	**6**	
# Bedrooms	**2**	
# Full Baths	**2**	
# Half Baths	**0**	
# Addn Fixtures	**0**	
# Fireplaces	**0**	

TRIO Software
A Division of Harris Computer Systems

Layout	**1 Typical**	
1.Typical	4.	7.
2.Inadeq	5.	8.
3.Horrid	6.	9.
Attic	**5 Floor & Stairs**	
1.1/4 Fin	4.Full Fin	7.
2.1/2 Fin	5.Fl/Stair	8.
3.3/4 Fin	6.	9.None
Insulation	**1 Full**	
1.Full	4.Minimal	7.
2.Heavy	5.Partial	8.
3.Capped	6.	9.None
Unfinished %	**0%**	
Grade & Factor	**3 Average 100%**	
1.E Grade	4.B Grade	7.
2.D Grade	5.A Grade	8.SC Grade
3.C Grade	6.AA Grade	9.Same
SQFT (Footprint)	**1440**	
Condition	**4 Average**	
1.Poor	4.Avg	7.V G
2.Fair	5.Avg+	8.Exc
3.Avg-	6.Good	9.Same
Phys. % Good	**0%**	
Funct. % Good	**100%**	
Functional Code	**9 None**	
1.Incomp	4.Bsmt	7.
2.O-Built	5.	8.LongTerm
3.Damage	6.L-T Vaca	9.None
Econ. % Good	**100%**	
Economic Code	**None**	
0.None	3.No Power	7.
1.Location	4.Generate	8.
2.Encroach	9.None	9.
Entrance Code	**1 Interior Inspect**	
1.Interior	4.Vacant	7.
2.Refusal	5.Estimate	8.
3.Informed	6.Reviewed	9.
Information Code	**1 Owner**	
1.Owner	4.Agent	7.
2.Relative	5.Estimate	8.
3.Tenant	6.Exterior	9.

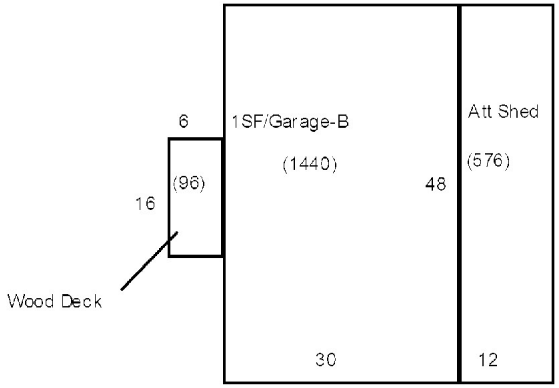

Card 1

Date Inspected 7/09/2015

Additions, Outbuildings & Improvements

Type	Year	Units	Grade	Cond	Phys.	Funct.	Sound Value
24 Frame Shed	2007	576	2 100	4	0 %	80 %	
68 Wood Deck	2007	96	3 100	4	0 %	100 %	
					%	%	
					%	%	
					%	%	
					%	%	
					%	%	
					%	%	
					%	%	
					%	%	

1.One Story Fram
2.Two Story Fram
3.Three Story Fr
4.1 & 1/2 Story
5.1 & 3/4 Story
6.2 & 1/2 Story
21.Open Frame Por
22.Encl Frame Por
23.Frame Garage
24.Frame Shed
25.Frame Bay Wind
26.1SFr Overhang
27.Unfin Basement
28.Unfinished Att
29.Finished Attic

Map Lot 002-016-A | Account 42 | Location MAHANY ROAD | Card 1 Of 1 | 11/26/2019

BARKER, RICHARD E
PO BOX 363
EASTON ME 04740

Property Data

Neighborhood **1 Resident/Agric.**

Tree Growth Year **0**

Recertifed Date **0**

Y Coordinate **0**

Zone/Land Use **11 Residential**

Secondary Zone

Topography **1 Level** **2 Rolling**

1.Level	4.Below St	7.
2.Rolling	5.Low	8.
3.Above St	6.Swampy	9.

Utilities **9 None**

1.Public	4.Dr Well	7.Cesspool
2.Water	5.Dug Well	8.
3.Sewer	6.Septic	9.None

Street **3 Gravel**

1.Paved	4.Proposed	7.
2.Semi Imp	5.R/W	8.
3.Gravel	6.	9.None

FLOOD PLAIN **0**

CLASS **1**

Sale Data

Sale Date

Price

Sale Type

1.Land	4.Mobile	7.
2.L & B	5.Other	8.
3.Building	6.	9.

Financing

1.Convent	4.Seller	7.
2.FHA/VA	5.Private	8.
3.Assumed	6.Cash	9.Unknown

Validity

1.Valid	4.Split	7.Changes
2.Related	5.Partial	8.Other
3.Distress	6.Exempt	9.

Verified

1.Buyer	4.Agent	7.Family
2.Seller	5.Pub Rec	8.Other
3.Lender	6.MLS	9.

Assessment Record

Year	Land	Buildings	Exempt	Total
2010	2,800	0	0	2,800
2011	2,800	0	0	2,800
2012	2,800	0	0	2,800
2013	2,800	0	0	2,800
2014	2,800	0	0	2,800
2015	7,600	0	0	7,600
2016	7,600	0	0	7,600
2017	7,600	0	0	7,600
2018	7,600	0	0	7,600
2019	7,600	0	0	7,600

Land Data

Front Foot	Type	Effective Frontage	Effective Depth	Influence Factor	Influence Code
11.Regular Lot				%	
12.Delta Triangle				%	
13.Nabla Triangle				%	
14.Rear Land				%	
15.Miscellaneous				%	
				%	
				%	
Square Foot		**Square Feet**			
16.Regular Lot				%	
17.Class I Road				%	
18.Class II Road				%	
19.Condominium				%	
20.Sound Value				%	
				%	
				%	
Fract. Acre		**Acreage/Sites**			
21.Homesite (Frac	25	1.00		75 %	6
22.Baselot (Fract	28	1.00		100 %	0
23.Misc (Fract)				%	
Acres				%	
24.Homesite				%	
25.Baselot				%	
26.Secondary				%	
27.Frontage				%	
28.Rear Land (All				%	
31.Tillable					

Total Acreage 2.00

Influence Codes

1.Unimproved
2.Condition
3.Topography
4.Size/Shape
5.Access
6.Restricted
7.Corner Infl
8.Environment
9.Fract Share

Acres

32.Farmland Tilla
33.C R P
34.Softwood-Farm
35.Mixed Wood-Far
36.Hardwood-Farm
37.Softwood-TG
38.Mixed Wood-TG
39.Hardwood-TG
40.Wasteland
41.Gravel Pit
42.Mobile Home Si
43.Excess Indust
44.Lot Improvemen
45.Tower Site
46.Miscellaneous
47.Pavement
48.Farmland Pastu

Inspection Witnessed By:

X Date

No./Date	Description	Date Insp.

Notes:

*No power to lot -25% off baselot

Easton

Easton

Map Lot 002-016-A | Account 42 | Location MAHANY ROAD | Card 1 Of 1 | 11/26/2019

Building Style		
1.Conv.	5.Garrison	9.Gambrel
2.Ranch	6.Split	10.Saltbox
3.R Ranch	7.Contemp	11.Other
4.Cape	8.Log	12.

Dwelling Units

Other Units

Stories		
1.1	4.1.5	7.
2.2	5.1.75	8.
3.3	6.2.5	9.

Exterior Walls		
1.Wood	5.Stucco	9.Other
2.Vin/Al	6.Brick	10.
3.Compos.	7.Stone	11.
4.Asbestos	8.Concrete	12.

Roof Surface		
1.Asphalt	4.Composit	7.
2.Slate	5.Wood	8.
3.Metal	6.Other	9.

SF Masonry Trim

OPEN-3-CUSTOM

OPEN-4-CUSTOM

Year Built

Year Remodeled

Foundation		
1.Concrete	4.Wood	7.
2.C Block	5.Slab	8.
3.Br/Stone	6.Piers	9.

Basement		
1.1/4 Bmt	4.Full Bmt	7.
2.1/2 Bmt	5.None	8.
3.3/4 Bmt	6.	9.None

Bsmt Gar # Cars

Wet Basement		
1.Dry	4.	7.
2.Damp	5.	8.
3.Wet	6.	9.

SF Bsmt Living

Fin Bsmt Grade

OPEN-5-CUSTOMIZE

Heat Type **100%**		
1.HWBB/Rad	5.FWA	9.No Heat
2.HWCI	6.GravWA	10.
3.H Pump	7.Electric	11.
4.Steam	8.Fl/Wall	12.

Cool Type **0%**		
1.Refrig	4.W&C Air	7.
2.Evapor	5.	8.
3.H Pump	6.	9.None

Kitchen Style		
1.Modern	4.Obsolete	7.
2.Typical	5.	8.
3.Old Type	6.	9.None

Bath(s) Style		
1.Modern	4.Obsolete	7.
2.Typical	5.	8.
3.Old Type	6.	9.None

Rooms

Bedrooms

Full Baths

Half Baths

Addn Fixtures

Fireplaces

TRIO Software
A Division of Harris Computer Systems

Layout		
1.Typical	4.	7.
2.Inadeq	5.	8.
3.Horrid	6.	9.

Attic		
1.1/4 Fin	4.Full Fin	7.
2.1/2 Fin	5.Fl/Stair	8.
3.3/4 Fin	6.	9.None

Insulation		
1.Full	4.Minimal	7.
2.Heavy	5.Partial	8.
3.Capped	6.	9.None

Unfinished %

Grade & Factor		
1.E Grade	4.B Grade	7.
2.D Grade	5.A Grade	8.SC Grade
3.C Grade	6.AA Grade	9.Same

SQFT (Footprint)

Condition		
1.Poor	4.Avg	7.V G
2.Fair	5.Avg+	8.Exc
3.Avg-	6.Good	9.Same

Phys. % Good

Funct. % Good

Functional Code		
1.Incomp	4.Bsmt	7.
2.O-Built	5.	8.LongTerm
3.Damage	6.L-T Vaca	9.None

Econ. % Good

Economic Code		
0.None	3.No Power	7.
1.Location	4.Generate	8.
2.Encroach	9.None	9.

Entrance Code **0**		
1.Interior	4.Vacant	7.
2.Refusal	5.Estimate	8.
3.Informed	6.Reviewed	9.

Information Code **0**		
1.Owner	4.Agent	7.
2.Relative	5.Estimate	8.
3.Tenant	6.Exterior	9.

Date Inspected

Additions, Outbuildings & Improvements

Type	Year	Units	Grade	Cond	Phys.	Funct.	Sound Value
					%	%	
					%	%	
					%	%	
					%	%	
					%	%	
					%	%	
					%	%	
					%	%	
					%	%	
					%	%	

1.One Story Fram
2.Two Story Fram
3.Three Story Fr
4.1 & 1/2 Story
5.1 & 3/4 Story
6.2 & 1/2 Story
21.Open Frame Por
22.Encl Frame Por
23.Frame Garage
24.Frame Shed
25.Frame Bay Wind
26.1SFr Overhang
27.Unfin Basement
28.Unfinished Att
29.Finished Attic

Map Lot 002-016-B Account 716 Location 185 HOULTON ROAD Card 1 Of 1 11/26/2019

SECRETARY OF HOUSING & URBAN DEVELOPMENT
4400 WILL ROGERS PARKWAY, SUITE 300
OKLAHOMA CITY OK 73108

B3673P129 B3678P30 B5892P32 B5907P285

Previous Owner
MAINE STATE HOUSING AUTHORITY
353 WATER STREET

AUGUSTA ME 04330
Sale Date: 6/26/2019

Previous Owner
COFFIN, CHRISTOPHER C
COFFIN, STEPHANIE M
312 WEST RIDGE ROAD
MARS HILL ME 04758
Sale Date: 5/20/2019

Inspection Witnessed By:

X Date

No./Date	Description	Date Insp.

Notes:

Notice from Eaton Peabody, Attorneys at Law or foreclosure action by Maine State Housing Authority 3/29/2018

Easton

Property Data

Neighborhood	**1 Resident/Agric.**	
Tree Growth Year	**0**	
Recertifed Date		**0**
Y Coordinate		**0**
Zone/Land Use	**11 Residential**	
Secondary Zone		
Topography	**1 Level**	**2 Rolling**
1.Level	4.Below St	7.
2.Rolling	5.Low	8.
3.Above St	6.Swampy	9.
Utilities	**4 Drilled Well**	**6 Septic System**
1.Public	4.Dr Well	7.Cesspool
2.Water	5.Dug Well	8.
3.Sewer	6.Septic	9.None
Street	**1 Paved**	
1.Paved	4.Proposed	7.
2.Semi Imp	5.R/W	8.
3.Gravel	6.	9.None
FLOOD PLAIN		**0**
CLASS		**1**

Sale Data

Sale Date		**6/26/2019**
Price		
Sale Type	**2 Land & Buildings**	
1.Land	4.Mobile	7.
2.L & B	5.Other	8.
3.Building	6.	9.
Financing	**9 Unknown**	
1.Convent	4.Seller	7.
2.FHA/VA	5.Private	8.
3.Assumed	6.Cash	9.Unknown
Validity	**8 Other Non Valid**	
1.Valid	4.Split	7.Changes
2.Related	5.Partial	8.Other
3.Distress	6.Exempt	9.
Verified	**5 Public Record**	
1.Buyer	4.Agent	7.Family
2.Seller	5.Pub Rec	8.Other
3.Lender	6.MLS	9.

Assessment Record

Year	Land	Buildings	Exempt	Total
2010	6,900	34,800	6,050	35,650
2011	6,900	34,500	0	41,400
2012	6,900	34,400	0	41,300
2013	6,900	34,300	0	41,200
2014	6,900	34,100	0	41,000
2015	17,400	51,600	0	69,000
2016	17,400	51,600	0	69,000
2017	17,400	51,600	0	69,000
2018	17,400	51,600	0	69,000
2019	17,400	51,700	0	69,100

Land Data

Front Foot	Type	Effective Frontage	Effective Depth	Influence Factor	Influence Code
11.Regular Lot				%	
12.Delta Triangle				%	
13.Nabla Triangle				%	
14.Rear Land				%	
15.Miscellaneous				%	
				%	
				%	
Square Foot		**Square Feet**			
16.Regular Lot				%	
17.Class I Road				%	
18.Class II Road				%	
19.Condominium				%	
20.Sound Value				%	
				%	
				%	
Fract. Acre		**Acreage/Sites**			
21.Homesite (Frac	24	1.00	100	%	0
22.Baselot (Fract	28	0.70	100	%	0
23.Misc (Fract)	44	1.00	100	%	0
Acres				%	
24.Homesite				%	
25.Baselot				%	
26.Secondary				%	
27.Frontage				%	
28.Rear Land (All					
31.Tillable		**Total Acreage**	1.70		

Influence Codes

1.Unimproved
2.Condition
3.Topography
4.Size/Shape
5.Access
6.Restricted
7.Corner Infl
8.Environment
9.Fract Share
Acres
32.Farmland Tilla
33.C R P
34.Softwood-Farm
35.Mixed Wood-Far
36.Hardwood-Farm
37.Softwood-TG
38.Mixed Wood-TG
39.Hardwood-TG
40.Wasteland
41.Gravel Pit
42.Mobile Home Si
43.Excess Indust
44.Lot Improvemen
45.Tower Site
46.Miscellaneous
47.Pavement
48.Farmland Pastu

Easton

Map Lot 002-016-B | Account 716 | Location 185 HOULTON ROAD | Card 1 Of 1 | 11/26/2019

Building Style	**1 Conventional**		
1.Conv.	5.Garrison	9.Gambrel	
2.Ranch	6.Split	10.Saltbox	
3.R Ranch	7.Contemp	11.Other	
4.Cape	8.Log	12.	
Dwelling Units	**1**		
Other Units	**0**		
Stories	**4 One & 1/2 Story**		
1.1	4.1.5	7.	
2.2	5.1.75	8.	
3.3	6.2.5	9.	
Exterior Walls	**2 Vinyl/Aluminum**		
1.Wood	5.Stucco	9.Other	
2.Vin/Al	6.Brick	10.	
3.Compos.	7.Stone	11.	
4.Asbestos	8.Concrete	12.	
Roof Surface	**1 Asphalt Shingles**		
1.Asphalt	4.Composit	7.	
2.Slate	5.Wood	8.	
3.Metal	6.Other	9.	
SF Masonry Trim	**0**		
OPEN-3-CUSTOM	**0**		
OPEN-4-CUSTOM	**0**		
Year Built	**1920**		
Year Remodeled	**0**		
Foundation	**1 Concrete**		
1.Concrete	4.Wood	7.	
2.C Block	5.Slab	8.	
3.Br/Stone	6.Piers	9.	
Basement	**4 Full Basement**		
1.1/4 Bmt	4.Full Bmt	7.	
2.1/2 Bmt	5.None	8.	
3.3/4 Bmt	6.	9.None	
Bsmt Gar # Cars	**0**		
Wet Basement	**2 Damp Basement**		
1.Dry	4.	7.	
2.Damp	5.	8.	
3.Wet	6.	9.	

SF Bsmt Living	**0**		
Fin Bsmt Grade	**0 0**		
OPEN-5-CUSTOMIZE	**0**		
Heat Type	**100%**	**5 Forced Warm Air**	
1.HWBB/Rad	5.FWA	9.No Heat	
2.HWCI	6.GravWA	10.	
3.H Pump	7.Electric	11.	
4.Steam	8.Fl/Wall	12.	
Cool Type	**0%**	**9 None**	
1.Refrig	4.W&C Air	7.	
2.Evapor	5.	8.	
3.H Pump	6.	9.None	
Kitchen Style	**2 Typical**		
1.Modern	4.Obsolete	7.	
2.Typical	5.	8.	
3.Old Type	6.	9.None	
Bath(s) Style	**2 Typical Bath(s)**		
1.Modern	4.Obsolete	7.	
2.Typical	5.	8.	
3.Old Type	6.	9.None	
# Rooms	**6**		
# Bedrooms	**3**		
# Full Baths	**1**		
# Half Baths	**0**		
# Addn Fixtures	**0**		
# Fireplaces	**0**		

TRIO Software
A Division of Harris Computer Systems

Layout	**2 Inadequate**		
1.Typical	4.	7.	
2.Inadeq	5.	8.	
3.Horrid	6.	9.	
Attic	**9 None**		
1.1/4 Fin	4.Full Fin	7.	
2.1/2 Fin	5.Fl/Stair	8.	
3.3/4 Fin	6.	9.None	
Insulation	**5 Partial**		
1.Full	4.Minimal	7.	
2.Heavy	5.Partial	8.	
3.Capped	6.	9.None	
Unfinished %	**0%**		
Grade & Factor	**2 Fair 100%**		
1.E Grade	4.B Grade	7.	
2.D Grade	5.A Grade	8.SC Grade	
3.C Grade	6.AA Grade	9.Same	
SQFT (Footprint)	**400**		
Condition	**4 Average**		
1.Poor	4.Avg	7.V G	
2.Fair	5.Avg+	8.Exc	
3.Avg-	6.Good	9.Same	
Phys. % Good	**0%**		
Funct. % Good	**100%**		
Functional Code	**9 None**		
1.Incomp	4.Bsmt	7.	
2.O-Built	5.	8.LongTerm	
3.Damage	6.L-T Vaca	9.None	
Econ. % Good	**100%**		
Economic Code	**None**		
0.None	3.No Power	7.	
1.Location	4.Generate	8.	
2.Encroach	9.None	9.	
Entrance Code	**5 Estimated**		
1.Interior	4.Vacant	7.	
2.Refusal	5.Estimate	8.	
3.Informed	6.Reviewed	9.	
Information Code	**6 Exterior**		
1.Owner	4.Agent	7.	
2.Relative	5.Estimate	8.	
3.Tenant	6.Exterior	9.	

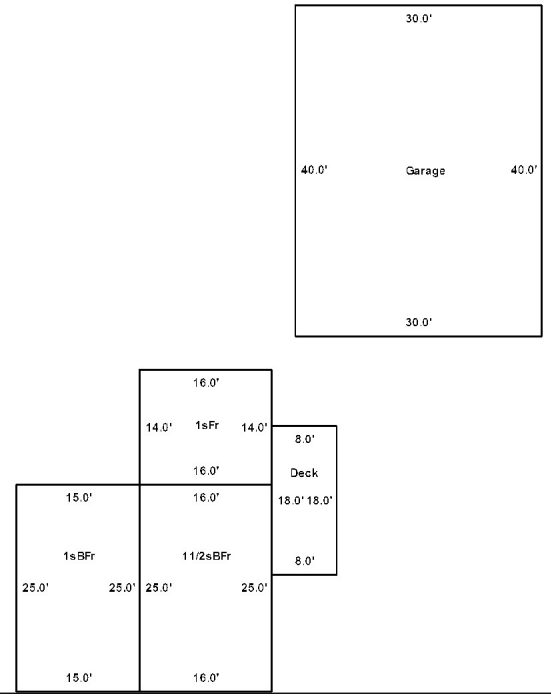

Date Inspected 6/11/2015

Additions, Outbuildings & Improvements

Type	Year	Units	Grade	Cond	Phys.	Funct.	Sound Value
1 One Story Frame	1986	224	9 100	4	0 %	100 %	
20 1 Story Basement	1960	375	9 100	4	0 %	100 %	
68 Wood Deck	2000	144	9 100	4	0 %	100 %	
23 Frame Garage	1989	1200	3 100	3	0 %	75 %	
					%	%	
					%	%	
					%	%	
					%	%	
					%	%	
					%	%	

1.One Story Fram
2.Two Story Fram
3.Three Story Fr
4.1 & 1/2 Story
5.1 & 3/4 Story
6.2 & 1/2 Story
21.Open Frame Por
22.Encl Frame Por
23.Frame Garage
24.Frame Shed
25.Frame Bay Wind
26.1SFr Overhang
27.Unfin Basement
28.Unfinished Att
29.Finished Attic

Map Lot 002-016-C | Account 265 | Location HOULTON ROAD | Card 1 Of 1 | 11/26/2019

FLEWELLING, BRUCE V
FLEWELLING, VALORIE
454 HOULTON RD
EASTON ME 04740

B2516P127 B5118P327

Inspection Witnessed By:

X Date

No./Date	Description	Date Insp.

Notes:
Hoyt Farm

Easton

Property Data

Neighborhood **1 Resident/Agric.**

Tree Growth Year **0**

Recertifed Date **0**

Y Coordinate **0**

Zone/Land Use **11 Residential**

Secondary Zone

Topography **1 Level** **2 Rolling**

1.Level 4.Below St 7.
2.Rolling 5.Low 8.
3.Above St 6.Swampy 9.

Utilities **9 None**

1.Public 4.Dr Well 7.Cesspool
2.Water 5.Dug Well 8.
3.Sewer 6.Septic 9.None

Street **1 Paved**

1.Paved 4.Proposed 7.
2.Semi Imp 5.R/W 8.
3.Gravel 6. 9.None

FLOOD PLAIN **0**

CLASS **8**

Sale Data

Sale Date

Price

Sale Type

1.Land 4.Mobile 7.
2.L & B 5.Other 8.
3.Building 6. 9.

Financing

1.Convent 4.Seller 7.
2.FHA/VA 5.Private 8.
3.Assumed 6.Cash 9.Unknown

Validity

1.Valid 4.Split 7.Changes
2.Related 5.Partial 8.Other
3.Distress 6.Exempt 9.

Verified

1.Buyer 4.Agent 7.Family
2.Seller 5.Pub Rec 8.Other
3.Lender 6.MLS 9.

Assessment Record

Year	Land	Buildings	Exempt	Total
2010	52,000	6,400	0	58,400
2011	52,000	6,400	0	58,400
2012	52,000	6,400	0	58,400
2013	52,000	6,400	0	58,400
2014	52,000	6,400	0	58,400
2015	106,900	11,500	0	118,400
2016	47,200	11,500	0	58,700
2017	47,200	11,500	0	58,700
2018	47,200	11,500	0	58,700
2019	47,000	11,500	0	58,500

Land Data

Front Foot	Type	Effective Frontage	Effective Depth	Influence Factor	Influence Code
11.Regular Lot				%	
12.Delta Triangle				%	
13.Nabla Triangle				%	
14.Rear Land				%	
15.Miscellaneous				%	
				%	
				%	
Square Foot		**Square Feet**			
16.Regular Lot				%	
17.Class I Road				%	
18.Class II Road				%	
19.Condominium				%	
20.Sound Value				%	
				%	
				%	
Fract. Acre		**Acreage/Sites**			
21.Homesite (Frac	24	1.00	100	%	0
22.Baselot (Fract	32	47.47	100	%	0
23.Misc (Fract)	48	30.00	100	%	0
Acres	35	34.80	100	%	0
24.Homesite				%	
25.Baselot				%	
26.Secondary				%	
27.Frontage					
28.Rear Land (All					
31.Tillable					

Total Acreage 113.27

Influence Codes

1.Unimproved
2.Condition
3.Topography
4.Size/Shape
5.Access
6.Restricted
7.Corner Infl
8.Environment
9.Fract Share

Acres

32.Farmland Tilla
33.C R P
34.Softwood-Farm
35.Mixed Wood-Far
36.Hardwood-Farm
37.Softwood-TG
38.Mixed Wood-TG
39.Hardwood-TG
40.Wasteland
41.Gravel Pit
42.Mobile Home Si
43.Excess Indust
44.Lot Improvemen
45.Tower Site
46.Miscellaneous
47.Pavement
48.Farmland Pastu

Easton

Map Lot 002-016-C | Account 265 | Location HOULTON ROAD | Card 1 Of 1 | 11/26/2019

Building Style		
1.Conv.	5.Garrison	9.Gambrel
2.Ranch	6.Split	10.Saltbox
3.R Ranch	7.Contemp	11.Other
4.Cape	8.Log	12.

Dwelling Units

Other Units

Stories		
1.1	4.1.5	7.
2.2	5.1.75	8.
3.3	6.2.5	9.

Exterior Walls		
1.Wood	5.Stucco	9.Other
2.Vin/Al	6.Brick	10.
3.Compos.	7.Stone	11.
4.Asbestos	8.Concrete	12.

Roof Surface		
1.Asphalt	4.Composit	7.
2.Slate	5.Wood	8.
3.Metal	6.Other	9.

SF Masonry Trim

OPEN-3-CUSTOM

OPEN-4-CUSTOM

Year Built

Year Remodeled

Foundation		
1.Concrete	4.Wood	7.
2.C Block	5.Slab	8.
3.Br/Stone	6.Piers	9.

Basement		
1.1/4 Bmt	4.Full Bmt	7.
2.1/2 Bmt	5.None	8.
3.3/4 Bmt	6.	9.None

Bsmt Gar # Cars

Wet Basement		
1.Dry	4.	7.
2.Damp	5.	8.
3.Wet	6.	9.

SF Bsmt Living

Fin Bsmt Grade

OPEN-5-CUSTOMIZE

Heat Type **100%**		
1.HWBB/Rad	5.FWA	9.No Heat
2.HWCI	6.GravWA	10.
3.H Pump	7.Electric	11.
4.Steam	8.Fl/Wall	12.

Cool Type **0%**		
1.Refrig	4.W&C Air	7.
2.Evapor	5.	8.
3.H Pump	6.	9.None

Kitchen Style		
1.Modern	4.Obsolete	7.
2.Typical	5.	8.
3.Old Type	6.	9.None

Bath(s) Style		
1.Modern	4.Obsolete	7.
2.Typical	5.	8.
3.Old Type	6.	9.None

Rooms

Bedrooms

Full Baths

Half Baths

Addn Fixtures

Fireplaces

TRIO Software
A Division of Harris Computer Systems

Layout		
1.Typical	4.	7.
2.Inadeq	5.	8.
3.Horrid	6.	9.

Attic		
1.1/4 Fin	4.Full Fin	7.
2.1/2 Fin	5.Fl/Stair	8.
3.3/4 Fin	6.	9.None

Insulation		
1.Full	4.Minimal	7.
2.Heavy	5.Partial	8.
3.Capped	6.	9.None

Unfinished %

Grade & Factor		
1.E Grade	4.B Grade	7.
2.D Grade	5.A Grade	8.SC Grade
3.C Grade	6.AA Grade	9.Same

SQFT (Footprint)

Condition		
1.Poor	4.Avg	7.V G
2.Fair	5.Avg+	8.Exc
3.Avg-	6.Good	9.Same

Phys. % Good

Funct. % Good

Functional Code		
1.Incomp	4.Bsmt	7.
2.O-Built	5.	8.LongTerm
3.Damage	6.L-T Vaca	9.None

Econ. % Good

Economic Code		
0.None	3.No Power	7.
1.Location	4.Generate	8.
2.Encroach	9.None	9.

Entrance Code **1 Interior Inspect**		
1.Interior	4.Vacant	7.
2.Refusal	5.Estimate	8.
3.Informed	6.Reviewed	9.

Information Code **1 Owner**		
1.Owner	4.Agent	7.
2.Relative	5.Estimate	8.
3.Tenant	6.Exterior	9.

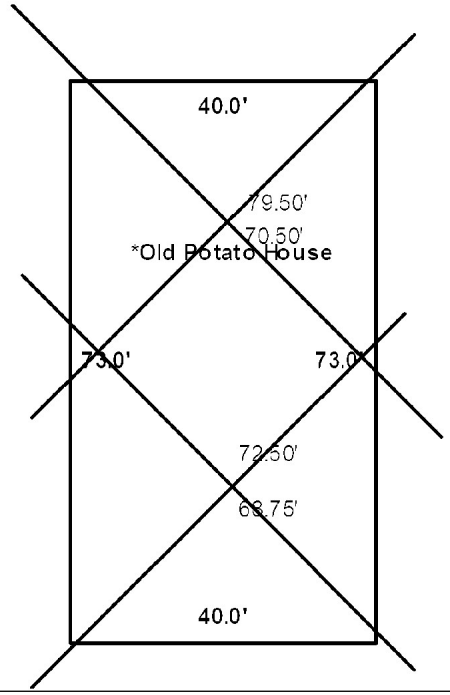

Date Inspected 6/11/2015

Additions, Outbuildings & Improvements

Type	Year	Units	Grade	Cond	Phys.	Funct.	Sound Value
					%	%	
					%	%	
					%	%	
					%	%	
					%	%	
					%	%	
					%	%	
					%	%	
					%	%	
					%	%	

1.One Story Fram
2.Two Story Fram
3.Three Story Fr
4.1 & 1/2 Story
5.1 & 3/4 Story
6.2 & 1/2 Story
21.Open Frame Por
22.Encl Frame Por
23.Frame Garage
24.Frame Shed
25.Frame Bay Wind
26.1SFr Overhang
27.Unfin Basement
28.Unfinished Att
29.Finished Attic

Map Lot 002-016-D | Account 378 | Location MAHANY ROAD | Card 1 Of 1 | 11/26/2019

HOYT, JOHN S
47 SEVENTH ST
BANGOR ME 04401

B4317P342

Previous Owner
HOYT, J WINSTON
HOYT, ELIZABETH S
5 MAHANY RD
EASTON ME 04740
Sale Date: 7/31/2006

Inspection Witnessed By:

X Date

No./Date	Description	Date Insp.

Notes:

No power to lot -25% off baselot
Entered 105 acres into Tree Growth Plan 3/29/2016 for 2016 taxes.

Easton

Property Data

Neighborhood	**1 Resident/Agric.**
Tree Growth Year	**0**
Recertifed Date	**2016**
Y Coordinate	**0**
Zone/Land Use	**11 Residential**
Secondary Zone	
Topography	**1 Level** **2 Rolling**

1.Level	4.Below St	7.
2.Rolling	5.Low	8.
3.Above St	6.Swampy	9.

Utilities **9 None**

1.Public	4.Dr Well	7.Cesspool
2.Water	5.Dug Well	8.
3.Sewer	6.Septic	9.None

Street **1 Paved**

1.Paved	4.Proposed	7.
2.Semi Imp	5.R/W	8.
3.Gravel	6.	9.None

FLOOD PLAIN	**0**
CLASS	**1**

Sale Data

Sale Date	**7/31/2006**
Price	

Sale Type

1.Land	4.Mobile	7.
2.L & B	5.Other	8.
3.Building	6.	9.

Financing

1.Convent	4.Seller	7.
2.FHA/VA	5.Private	8.
3.Assumed	6.Cash	9.Unknown

Validity

1.Valid	4.Split	7.Changes
2.Related	5.Partial	8.Other
3.Distress	6.Exempt	9.

Verified

1.Buyer	4.Agent	7.Family
2.Seller	5.Pub Rec	8.Other
3.Lender	6.MLS	9.

Assessment Record

Year	Land	Buildings	Exempt	Total
2010	22,100	0	0	22,100
2011	22,100	0	0	22,100
2012	22,100	0	0	22,100
2013	22,100	0	0	22,100
2014	22,100	0	0	22,100
2015	61,100	0	0	61,100
2016	25,500	0	0	25,500
2017	26,500	0	0	26,500
2018	26,500	0	0	26,500
2019	26,100	0	0	26,100

Land Data

Front Foot	Type	Effective Frontage	Effective Depth	Influence Factor	Influence Code
11.Regular Lot				%	
12.Delta Triangle				%	
13.Nabla Triangle				%	
14.Rear Land				%	
15.Miscellaneous				%	
				%	
				%	
Square Foot		**Square Feet**			
16.Regular Lot				%	
17.Class I Road				%	
18.Class II Road				%	
19.Condominium				%	
20.Sound Value				%	
				%	
				%	
Fract. Acre		**Acreage/Sites**			
21.Homesite (Frac	25	1.00	75	%	6
22.Baselot (Fract	28	3.00	100	%	0
23.Misc (Fract)	37	10.00	100	%	0
Acres	38	95.00	100	%	0
24.Homesite				%	
25.Baselot				%	
26.Secondary				%	
27.Frontage					
28.Rear Land (All					
31.Tillable					

Total Acreage 109.00

Influence Codes

1.Unimproved
2.Condition
3.Topography
4.Size/Shape
5.Access
6.Restricted
7.Corner Infl
8.Environment
9.Fract Share

Acres

32.Farmland Tilla
33.C R P
34.Softwood-Farm
35.Mixed Wood-Far
36.Hardwood-Farm
37.Softwood-TG
38.Mixed Wood-TG
39.Hardwood-TG
40.Wasteland
41.Gravel Pit
42.Mobile Home Si
43.Excess Indust
44.Lot Improvemen
45.Tower Site
46.Miscellaneous
47.Pavement
48.Farmland Pastu

Easton

Map Lot 002-016-D | Account 378 | Location MAHANY ROAD | Card 1 Of 1 | 11/26/2019

Building Style		
1.Conv.	5.Garrison	9.Gambrel
2.Ranch	6.Split	10.Saltbox
3.R Ranch	7.Contemp	11.Other
4.Cape	8.Log	12.

Dwelling Units

Other Units

Stories		
1.1	4.1.5	7.
2.2	5.1.75	8.
3.3	6.2.5	9.

Exterior Walls		
1.Wood	5.Stucco	9.Other
2.Vin/Al	6.Brick	10.
3.Compos.	7.Stone	11.
4.Asbestos	8.Concrete	12.

Roof Surface		
1.Asphalt	4.Composit	7.
2.Slate	5.Wood	8.
3.Metal	6.Other	9.

SF Masonry Trim

OPEN-3-CUSTOM

OPEN-4-CUSTOM

Year Built

Year Remodeled

Foundation		
1.Concrete	4.Wood	7.
2.C Block	5.Slab	8.
3.Br/Stone	6.Piers	9.

Basement		
1.1/4 Bmt	4.Full Bmt	7.
2.1/2 Bmt	5.None	8.
3.3/4 Bmt	6.	9.None

Bsmt Gar # Cars

Wet Basement		
1.Dry	4.	7.
2.Damp	5.	8.
3.Wet	6.	9.

SF Bsmt Living

Fin Bsmt Grade

OPEN-5-CUSTOMIZE

Heat Type **100%**		
1.HWBB/Rad	5.FWA	9.No Heat
2.HWCI	6.GravWA	10.
3.H Pump	7.Electric	11.
4.Steam	8.Fl/Wall	12.

Cool Type **0%**		
1.Refrig	4.W&C Air	7.
2.Evapor	5.	8.
3.H Pump	6.	9.None

Kitchen Style		
1.Modern	4.Obsolete	7.
2.Typical	5.	8.
3.Old Type	6.	9.None

Bath(s) Style		
1.Modern	4.Obsolete	7.
2.Typical	5.	8.
3.Old Type	6.	9.None

Rooms

Bedrooms

Full Baths

Half Baths

Addn Fixtures

Fireplaces

TRIO Software
A Division of Harris Computer Systems

Layout		
1.Typical	4.	7.
2.Inadeq	5.	8.
3.Horrid	6.	9.

Attic		
1.1/4 Fin	4.Full Fin	7.
2.1/2 Fin	5.Fl/Stair	8.
3.3/4 Fin	6.	9.None

Insulation		
1.Full	4.Minimal	7.
2.Heavy	5.Partial	8.
3.Capped	6.	9.None

Unfinished %

Grade & Factor		
1.E Grade	4.B Grade	7.
2.D Grade	5.A Grade	8.SC Grade
3.C Grade	6.AA Grade	9.Same

SQFT (Footprint)

Condition		
1.Poor	4.Avg	7.V G
2.Fair	5.Avg+	8.Exc
3.Avg-	6.Good	9.Same

Phys. % Good

Funct. % Good

Functional Code		
1.Incomp	4.Bsmt	7.
2.O-Built	5.	8.LongTerm
3.Damage	6.L-T Vaca	9.None

Econ. % Good

Economic Code		
0.None	3.No Power	7.
1.Location	4.Generate	8.
2.Encroach	9.None	9.

Entrance Code **0**		
1.Interior	4.Vacant	7.
2.Refusal	5.Estimate	8.
3.Informed	6.Reviewed	9.

Information Code **0**		
1.Owner	4.Agent	7.
2.Relative	5.Estimate	8.
3.Tenant	6.Exterior	9.

Date Inspected

Additions, Outbuildings & Improvements

Type	Year	Units	Grade	Cond	Phys.	Funct.	Sound Value
					%	%	
					%	%	
					%	%	
					%	%	
					%	%	
					%	%	
					%	%	
					%	%	
					%	%	
					%	%	

1.One Story Fram
2.Two Story Fram
3.Three Story Fr
4.1 & 1/2 Story
5.1 & 3/4 Story
6.2 & 1/2 Story
21.Open Frame Por
22.Encl Frame Por
23.Frame Garage
24.Frame Shed
25.Frame Bay Wind
26.1SFr Overhang
27.Unfin Basement
28.Unfinished Att
29.Finished Attic

Map Lot 002-016-E | Account 991 | Location 155 HOULTON ROAD | Card 1 Of 1 | 11/26/2019

FLEWELLING, CHRISTOPHER A
FLEWELLING, BRUCE V
155 HOULTON ROAD
EASTON ME 04740

B5932P134

Property Data

Neighborhood **1 Resident/Agric.**

Tree Growth Year **0**

Recertifed Date

Y Coordinate

Zone/Land Use **11 Residential**

Secondary Zone

Topography **2 Rolling** **1 Level**

1.Level	4.Below St	7.
2.Rolling	5.Low	8.
3.Above St	6.Swampy	9.

Utilities **4 Drilled Well** **6 Septic System**

1.Public	4.Dr Well	7.Cesspool
2.Water	5.Dug Well	8.
3.Sewer	6.Septic	9.None

Street **1 Paved**

1.Paved	4.Proposed	7.
2.Semi Imp	5.R/W	8.
3.Gravel	6.	9.None

FLOOD PLAIN **0**

CLASS **0**

Sale Data

Sale Date **8/29/2019**

Price **25,000**

Sale Type **1 Land Only**

1.Land	4.Mobile	7.
2.L & B	5.Other	8.
3.Building	6.	9.

Financing **9 Unknown**

1.Convent	4.Seller	7.
2.FHA/VA	5.Private	8.
3.Assumed	6.Cash	9.Unknown

Validity **2 Related Parties**

1.Valid	4.Split	7.Changes
2.Related	5.Partial	8.Other
3.Distress	6.Exempt	9.

Verified **5 Public Record**

1.Buyer	4.Agent	7.Family
2.Seller	5.Pub Rec	8.Other
3.Lender	6.MLS	9.

Assessment Record

Year	Land	Buildings	Exempt	Total
2019	0	0	0	0

Land Data

Front Foot	Type	Effective Frontage	Effective Depth	Influence Factor	Influence Code
11.Regular Lot				%	
12.Delta Triangle				%	
13.Nabla Triangle				%	
14.Rear Land				%	
15.Miscellaneous				%	
				%	
				%	
Square Foot		**Square Feet**			
16.Regular Lot				%	
17.Class I Road				%	
18.Class II Road				%	
19.Condominium				%	
20.Sound Value				%	
				%	
				%	
Fract. Acre		**Acreage/Sites**			
21.Homesite (Frac	25	1.00	100	%	0
22.Baselot (Fract	44	1.00	100	%	0
23.Misc (Fract)	28	1.53	100	%	0
Acres				%	
24.Homesite				%	
25.Baselot				%	
26.Secondary				%	
27.Frontage				%	
28.Rear Land (All					
31.Tillable					

Total Acreage 2.53

Influence Codes

1.Unimproved
2.Condition
3.Topography
4.Size/Shape
5.Access
6.Restricted
7.Corner Infl
8.Environment
9.Fract Share

Acres

32.Farmland Tilla
33.C R P
34.Softwood-Farm
35.Mixed Wood-Far
36.Hardwood-Farm
37.Softwood-TG
38.Mixed Wood-TG
39.Hardwood-TG
40.Wasteland
41.Gravel Pit
42.Mobile Home Si
43.Excess Indust
44.Lot Improvemen
45.Tower Site
46.Miscellaneous
47.Pavement
48.Farmland Pastu

Inspection Witnessed By:

X Date

No./Date	Description	Date Insp.

Notes:

Easton

Easton

Map Lot 002-016-E | Account 991 | Location 155 HOULTON ROAD | Card 1 Of 1 | 11/26/2019

Building Style		
1.Conv.	5.Garrison	9.Gambrel
2.Ranch	6.Split	10.Saltbox
3.R Ranch	7.Contemp	11.Other
4.Cape	8.Log	12.

Dwelling Units

Other Units

Stories		
1.1	4.1.5	7.
2.2	5.1.75	8.
3.3	6.2.5	9.

Exterior Walls		
1.Wood	5.Stucco	9.Other
2.Vin/Al	6.Brick	10.
3.Compos.	7.Stone	11.
4.Asbestos	8.Concrete	12.

Roof Surface		
1.Asphalt	4.Composit	7.
2.Slate	5.Wood	8.
3.Metal	6.Other	9.

SF Masonry Trim

OPEN-3-CUSTOM

OPEN-4-CUSTOM

Year Built

Year Remodeled

Foundation		
1.Concrete	4.Wood	7.
2.C Block	5.Slab	8.
3.Br/Stone	6.Piers	9.

Basement		
1.1/4 Bmt	4.Full Bmt	7.
2.1/2 Bmt	5.None	8.
3.3/4 Bmt	6.	9.None

Bsmt Gar # Cars

Wet Basement		
1.Dry	4.	7.
2.Damp	5.	8.
3.Wet	6.	9.

SF Bsmt Living

Fin Bsmt Grade

OPEN-5-CUSTOMIZE

Heat Type **100%**		
1.HWBB/Rad	5.FWA	9.No Heat
2.HWCI	6.GravWA	10.
3.H Pump	7.Electric	11.
4.Steam	8.Fl/Wall	12.

Cool Type **0%**		
1.Refrig	4.W&C Air	7.
2.Evapor	5.	8.
3.H Pump	6.	9.None

Kitchen Style		
1.Modern	4.Obsolete	7.
2.Typical	5.	8.
3.Old Type	6.	9.None

Bath(s) Style		
1.Modern	4.Obsolete	7.
2.Typical	5.	8.
3.Old Type	6.	9.None

Rooms

Bedrooms

Full Baths

Half Baths

Addn Fixtures

Fireplaces

TRIO Software
A Division of Harris Computer Systems

Layout		
1.Typical	4.	7.
2.Inadeq	5.	8.
3.Horrid	6.	9.

Attic		
1.1/4 Fin	4.Full Fin	7.
2.1/2 Fin	5.Fl/Stair	8.
3.3/4 Fin	6.	9.None

Insulation		
1.Full	4.Minimal	7.
2.Heavy	5.Partial	8.
3.Capped	6.	9.None

Unfinished %

Grade & Factor		
1.E Grade	4.B Grade	7.
2.D Grade	5.A Grade	8.SC Grade
3.C Grade	6.AA Grade	9.Same

SQFT (Footprint)

Condition		
1.Poor	4.Avg	7.V G
2.Fair	5.Avg+	8.Exc
3.Avg-	6.Good	9.Same

Phys. % Good

Funct. % Good

Functional Code		
1.Incomp	4.Bsmt	7.
2.O-Built	5.	8.LongTerm
3.Damage	6.L-T Vaca	9.None

Econ. % Good

Economic Code		
0.None	3.No Power	7.
1.Location	4.Generate	8.
2.Encroach	9.None	9.

Entrance Code **0**		
1.Interior	4.Vacant	7.
2.Refusal	5.Estimate	8.
3.Informed	6.Reviewed	9.

Information Code **0**		
1.Owner	4.Agent	7.
2.Relative	5.Estimate	8.
3.Tenant	6.Exterior	9.

Date Inspected

Additions, Outbuildings & Improvements

Type	Year	Units	Grade	Cond	Phys.	Funct.	Sound Value
					%	%	
					%	%	
					%	%	
					%	%	
					%	%	
					%	%	
					%	%	
					%	%	
					%	%	
					%	%	

1.One Story Fram
2.Two Story Fram
3.Three Story Fr
4.1 & 1/2 Story
5.1 & 3/4 Story
6.2 & 1/2 Story
21.Open Frame Por
22.Encl Frame Por
23.Frame Garage
24.Frame Shed
25.Frame Bay Wind
26.1SFr Overhang
27.Unfin Basement
28.Unfinished Att
29.Finished Attic

Map Lot 002-018 Account 320 Location MAHANY ROAD Card 1 Of 1 11/26/2019

GOSSELIN, MICHAEL P
GOSSELIN, ROBIN M
PO BOX 1139
MARS HILL ME 04758

B1938P185

Inspection Witnessed By:

X Date

No./Date	Description	Date Insp.

Notes:

Easton

Property Data

Neighborhood **1 Resident/Agric.**

Tree Growth Year **0**

Recertifed Date **0**

Y Coordinate **0**

Zone/Land Use **11 Residential**

Secondary Zone

Topography **1 Level** **2 Rolling**

1.Level	4.Below St	7.
2.Rolling	5.Low	8.
3.Above St	6.Swampy	9.

Utilities **9 None**

1.Public	4.Dr Well	7.Cesspool
2.Water	5.Dug Well	8.
3.Sewer	6.Septic	9.None

Street **3 Gravel**

1.Paved	4.Proposed	7.
2.Semi Imp	5.R/W	8.
3.Gravel	6.	9.None

FLOOD PLAIN **0**

CLASS **1**

Sale Data

Sale Date

Price

Sale Type

1.Land	4.Mobile	7.
2.L & B	5.Other	8.
3.Building	6.	9.

Financing

1.Convent	4.Seller	7.
2.FHA/VA	5.Private	8.
3.Assumed	6.Cash	9.Unknown

Validity

1.Valid	4.Split	7.Changes
2.Related	5.Partial	8.Other
3.Distress	6.Exempt	9.

Verified

1.Buyer	4.Agent	7.Family
2.Seller	5.Pub Rec	8.Other
3.Lender	6.MLS	9.

Assessment Record

Year	Land	Buildings	Exempt	Total
2010	10,000	1,700	0	11,700
2011	10,000	1,700	0	11,700
2012	10,000	7,300	0	17,300
2013	10,000	7,200	0	17,200
2014	10,000	7,100	0	17,100
2015	26,600	38,600	0	65,200
2016	26,600	38,600	0	65,200
2017	26,600	38,600	0	65,200
2018	26,600	38,600	0	65,200
2019	26,600	38,600	0	65,200

Land Data

Front Foot	Type	Effective Frontage	Effective Depth	Influence Factor	Influence Code
11.Regular Lot				%	
12.Delta Triangle				%	
13.Nabla Triangle				%	
14.Rear Land				%	
15.Miscellaneous				%	
				%	
				%	
Square Foot		**Square Feet**			
16.Regular Lot				%	
17.Class I Road				%	
18.Class II Road				%	
19.Condominium				%	
20.Sound Value				%	
				%	
				%	
Fract. Acre		**Acreage/Sites**			
21.Homesite (Frac	24	1.00		75 %	5
22.Baselot (Fract	28	39.00		100 %	0
23.Misc (Fract)				%	
Acres				%	
24.Homesite				%	
25.Baselot				%	
26.Secondary				%	
27.Frontage				%	
28.Rear Land (All					
31.Tillable		**Total Acreage**		40.00	

Influence Codes

1.Unimproved
2.Condition
3.Topography
4.Size/Shape
5.Access
6.Restricted
7.Corner Infl
8.Environment
9.Fract Share

Acres

32.Farmland Tilla
33.C R P
34.Softwood-Farm
35.Mixed Wood-Far
36.Hardwood-Farm
37.Softwood-TG
38.Mixed Wood-TG
39.Hardwood-TG
40.Wasteland
41.Gravel Pit
42.Mobile Home Si
43.Excess Indust
44.Lot Improvemen
45.Tower Site
46.Miscellaneous
47.Pavement
48.Farmland Pastu

Easton

Map Lot 002-018 | Account 320 | Location MAHANY ROAD | Card 1 Of 1 | 11/26/2019

Building Style **1 Conventional**		
1.Conv.	5.Garrison	9.Gambrel
2.Ranch	6.Split	10.Saltbox
3.R Ranch	7.Contemp	11.Other
4.Cape	8.Log	12.
Dwelling Units **1**		
Other Units **0**		
Stories **1 One Story**		
1.1	4.1.5	7.
2.2	5.1.75	8.
3.3	6.2.5	9.
Exterior Walls **1 Wood Siding**		
1.Wood	5.Stucco	9.Other
2.Vin/Al	6.Brick	10.
3.Compos.	7.Stone	11.
4.Asbestos	8.Concrete	12.
Roof Surface **1 Asphalt Shingles**		
1.Asphalt	4.Composit	7.
2.Slate	5.Wood	8.
3.Metal	6.Other	9.
SF Masonry Trim **0**		
OPEN-3-CUSTOM **0**		
OPEN-4-CUSTOM **0**		
Year Built **1998**		
Year Remodeled **0**		
Foundation **6 Piers**		
1.Concrete	4.Wood	7.
2.C Block	5.Slab	8.
3.Br/Stone	6.Piers	9.
Basement **9 No Basement**		
1.1/4 Bmt	4.Full Bmt	7.
2.1/2 Bmt	5.None	8.
3.3/4 Bmt	6.	9.None
Bsmt Gar # Cars **0**		
Wet Basement **9 No Basement**		
1.Dry	4.	7.
2.Damp	5.	8.
3.Wet	6.	9.

SF Bsmt Living **0**		
Fin Bsmt Grade **0 0**		
OPEN-5-CUSTOMIZE **0**		
Heat Type **0%** **9 Not Heated**		
1.HWBB/Rad	5.FWA	9.No Heat
2.HWCI	6.GravWA	10.
3.H Pump	7.Electric	11.
4.Steam	8.Fl/Wall	12.
Cool Type **0%** **9 None**		
1.Refrig	4.W&C Air	7.
2.Evapor	5.	8.
3.H Pump	6.	9.None
Kitchen Style **9 None**		
1.Modern	4.Obsolete	7.
2.Typical	5.	8.
3.Old Type	6.	9.None
Bath(s) Style **9 None**		
1.Modern	4.Obsolete	7.
2.Typical	5.	8.
3.Old Type	6.	9.None
# Rooms **1**		
# Bedrooms **0**		
# Full Baths **0**		
# Half Baths **0**		
# Addn Fixtures **0**		
# Fireplaces **0**		

TRIO Software
A Division of Harris Computer Systems

Layout **1 Typical**		
1.Typical	4.	7.
2.Inadeq	5.	8.
3.Horrid	6.	9.
Attic **9 None**		
1.1/4 Fin	4.Full Fin	7.
2.1/2 Fin	5.Fl/Stair	8.
3.3/4 Fin	6.	9.None
Insulation **9 None**		
1.Full	4.Minimal	7.
2.Heavy	5.Partial	8.
3.Capped	6.	9.None
Unfinished % **0%**		
Grade & Factor **2 Fair 100%**		
1.E Grade	4.B Grade	7.
2.D Grade	5.A Grade	8.SC Grade
3.C Grade	6.AA Grade	9.Same
SQFT (Footprint) **160**		
Condition **4 Average**		
1.Poor	4.Avg	7.V G
2.Fair	5.Avg+	8.Exc
3.Avg-	6.Good	9.Same
Phys. % Good **0%**		
Funct. % Good **100%**		
Functional Code **9 None**		
1.Incomp	4.Bsmt	7.
2.O-Built	5.	8.LongTerm
3.Damage	6.L-T Vaca	9.None
Econ. % Good **100%**		
Economic Code **None**		
0.None	3.No Power	7.
1.Location	4.Generate	8.
2.Encroach	9.None	9.
Entrance Code **1 Interior Inspect**		
1.Interior	4.Vacant	7.
2.Refusal	5.Estimate	8.
3.Informed	6.Reviewed	9.
Information Code **1 Owner**		
1.Owner	4.Agent	7.
2.Relative	5.Estimate	8.
3.Tenant	6.Exterior	9.

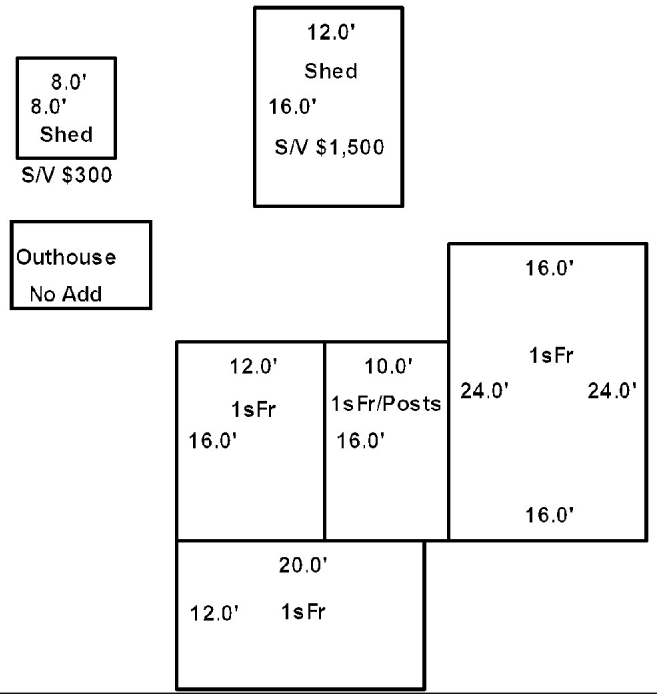

Date Inspected 6/11/2015

Additions, Outbuildings & Improvements

Type	Year	Units	Grade	Cond	Phys.	Funct.	Sound Value
1 One Story Frame	2002	192	9 100	4	0 %	100 %	
1 One Story Frame	2011	384	9 100	4	0 %	100 %	
1 One Story Frame	2014	240	9 100	4	0 %	90 %	
24 Frame Shed	0				%	%	1,500
24 Frame Shed	0				%	%	300
					%	%	
					%	%	
					%	%	
					%	%	
					%	%	

1.One Story Fram
2.Two Story Fram
3.Three Story Fr
4.1 & 1/2 Story
5.1 & 3/4 Story
6.2 & 1/2 Story
21.Open Frame Por
22.Encl Frame Por
23.Frame Garage
24.Frame Shed
25.Frame Bay Wind
26.1SFr Overhang
27.Unfin Basement
28.Unfinished Att
29.Finished Attic

Map Lot 002-018-A | Account 92 | Location 145 MAHANY ROAD | Card 1 Of 1 | 11/26/2019

BENNETT, MICHAEL S
14838 ATLANTIC BLVD UNIT 1213
JACKSONVILLE FL 32225 3602

B5272P287 B5272P289 B5479P280

Previous Owner
HAYNES, BRADY H
PO BOX 96

WINN ME 04495
Sale Date: 9/28/2015

Previous Owner
CURRIER, RICHARD L (PERS REP)
ESTATE OF BRIERE, RONALD
C/O CURRIER & TRASK PA
PRESQUE ISLE ME 04769
Sale Date: 1/24/2014

Previous Owner
BRIERE, RONALD
233 SANFORD ROAD

WESTPORT MA 02790
Sale Date: 10/18/2013

Inspection Witnessed By:

X Date

No./Date	Description	Date Insp.

Notes:
*No power to lot -25% off baselot

Easton

Property Data

Neighborhood **1 Resident/Agric.**

Tree Growth Year **0**

Recertifed Date **0**

Y Coordinate **0**

Zone/Land Use **11 Residential**

Secondary Zone

Topography **1 Level** **2 Rolling**

1.Level 4.Below St 7.
2.Rolling 5.Low 8.
3.Above St 6.Swampy 9.

Utilities **9 None**

1.Public 4.Dr Well 7.Cesspool
2.Water 5.Dug Well 8.
3.Sewer 6.Septic 9.None

Street **3 Gravel**

1.Paved 4.Proposed 7.
2.Semi Imp 5.R/W 8.
3.Gravel 6. 9.None

FLOOD PLAIN **0**

CLASS **1**

Sale Data

Sale Date **9/28/2015**

Price **22,900**

Sale Type **1 Land Only**

1.Land 4.Mobile 7.
2.L & B 5.Other 8.
3.Building 6. 9.

Financing **9 Unknown**

1.Convent 4.Seller 7.
2.FHA/VA 5.Private 8.
3.Assumed 6.Cash 9.Unknown

Validity **1 Arms Length Sale**

1.Valid 4.Split 7.Changes
2.Related 5.Partial 8.Other
3.Distress 6.Exempt 9.

Verified **5 Public Record**

1.Buyer 4.Agent 7.Family
2.Seller 5.Pub Rec 8.Other
3.Lender 6.MLS 9.

Assessment Record

Year	Land	Buildings	Exempt	Total
2010	10,000	0	0	10,000
2011	10,000	0	0	10,000
2012	10,000	0	0	10,000
2013	10,000	0	0	10,000
2014	10,000	0	0	10,000
2015	26,600	0	0	26,600
2016	26,600	9,600	0	36,200
2017	26,600	10,700	0	37,300
2018	26,600	10,700	0	37,300
2019	26,600	10,700	0	37,300

Land Data

Front Foot

11.Regular Lot
12.Delta Triangle
13.Nabla Triangle
14.Rear Land
15.Miscellaneous

Square Foot

16.Regular Lot
17.Class I Road
18.Class II Road
19.Condominium
20.Sound Value

Fract. Acre

21.Homesite (Frac
22.Baselot (Fract
23.Misc (Fract)
Acres
24.Homesite
25.Baselot
26.Secondary
27.Frontage
28.Rear Land (All
31.Tillable

Type	Effective Frontage	Effective Depth	Influence Factor	Influence Code
			%	
			%	
			%	
			%	
			%	
			%	
			%	
Square Feet				
			%	
			%	
			%	
			%	
			%	
			%	
			%	
Acreage/Sites				
25	1.00		75 %	6
28	39.00		100 %	0
			%	
			%	
			%	
			%	
			%	

Total Acreage 40.00

Influence Codes

1.Unimproved
2.Condition
3.Topography
4.Size/Shape
5.Access
6.Restricted
7.Corner Infl
8.Environment
9.Fract Share
Acres
32.Farmland Tilla
33.C R P
34.Softwood-Farm
35.Mixed Wood-Far
36.Hardwood-Farm
37.Softwood-TG
38.Mixed Wood-TG
39.Hardwood-TG
40.Wasteland
41.Gravel Pit
42.Mobile Home Si
43.Excess Indust
44.Lot Improvemen
45.Tower Site
46.Miscellaneous
47.Pavement
48.Farmland Pastu

Easton

Map Lot 002-018-A | Account 92 | Location 145 MAHANY ROAD | Card 1 Of 1 | 11/26/2019

Building Style **11 Other**		
1.Conv.	5.Garrison	9.Gambrel
2.Ranch	6.Split	10.Saltbox
3.R Ranch	7.Contemp	11.Other
4.Cape	8.Log	12.
Dwelling Units **1**		
Other Units **0**		
Stories **1 One Story**		
1.1	4.1.5	7.
2.2	5.1.75	8.
3.3	6.2.5	9.
Exterior Walls **1 Wood Siding**		
1.Wood	5.Stucco	9.Other
2.Vin/Al	6.Brick	10.
3.Compos.	7.Stone	11.
4.Asbestos	8.Concrete	12.
Roof Surface **6 Other**		
1.Asphalt	4.Composit	7.
2.Slate	5.Wood	8.
3.Metal	6.Other	9.
SF Masonry Trim **0**		
OPEN-3-CUSTOM **0**		
OPEN-4-CUSTOM **0**		
Year Built **2015**		
Year Remodeled **0**		
Foundation **2 Concrete Block**		
1.Concrete	4.Wood	7.
2.C Block	5.Slab	8.
3.Br/Stone	6.Piers	9.
Basement **9 No Basement**		
1.1/4 Bmt	4.Full Bmt	7.
2.1/2 Bmt	5.None	8.
3.3/4 Bmt	6.	9.None
Bsmt Gar # Cars **0**		
Wet Basement **9 No Basement**		
1.Dry	4.	7.
2.Damp	5.	8.
3.Wet	6.	9.

SF Bsmt Living **0**		
Fin Bsmt Grade **0 0**		
OPEN-5-CUSTOMIZE **0**		
Heat Type **0%** **9 Not Heated**		
1.HWBB/Rad	5.FWA	9.No Heat
2.HWCI	6.GravWA	10.
3.H Pump	7.Electric	11.
4.Steam	8.Fl/Wall	12.
Cool Type **0%** **9 None**		
1.Refrig	4.W&C Air	7.
2.Evapor	5.	8.
3.H Pump	6.	9.None
Kitchen Style **9 None**		
1.Modern	4.Obsolete	7.
2.Typical	5.	8.
3.Old Type	6.	9.None
Bath(s) Style **9 None**		
1.Modern	4.Obsolete	7.
2.Typical	5.	8.
3.Old Type	6.	9.None
# Rooms **1**		
# Bedrooms **0**		
# Full Baths **0**		
# Half Baths **0**		
# Addn Fixtures **0**		
# Fireplaces **0**		

TRIO Software
A Division of Harris Computer Systems

Layout **1 Typical**		
1.Typical	4.	7.
2.Inadeq	5.	8.
3.Horrid	6.	9.
Attic **9 None**		
1.1/4 Fin	4.Full Fin	7.
2.1/2 Fin	5.Fl/Stair	8.
3.3/4 Fin	6.	9.None
Insulation **9 None**		
1.Full	4.Minimal	7.
2.Heavy	5.Partial	8.
3.Capped	6.	9.None
Unfinished % **0%**		
Grade & Factor **2 Fair 100%**		
1.E Grade	4.B Grade	7.
2.D Grade	5.A Grade	8.SC Grade
3.C Grade	6.AA Grade	9.Same
SQFT (Footprint) **288**		
Condition **4 Average**		
1.Poor	4.Avg	7.V G
2.Fair	5.Avg+	8.Exc
3.Avg-	6.Good	9.Same
Phys. % Good **0%**		
Funct. % Good **100%**		
Functional Code **9 None**		
1.Incomp	4.Bsmt	7.
2.O-Built	5.	8.LongTerm
3.Damage	6.L-T Vaca	9.None
Econ. % Good **100%**		
Economic Code **None**		
0.None	3.No Power	7.
1.Location	4.Generate	8.
2.Encroach	9.None	9.
Entrance Code **0**		
1.Interior	4.Vacant	7.
2.Refusal	5.Estimate	8.
3.Informed	6.Reviewed	9.
Information Code **0**		
1.Owner	4.Agent	7.
2.Relative	5.Estimate	8.
3.Tenant	6.Exterior	9.

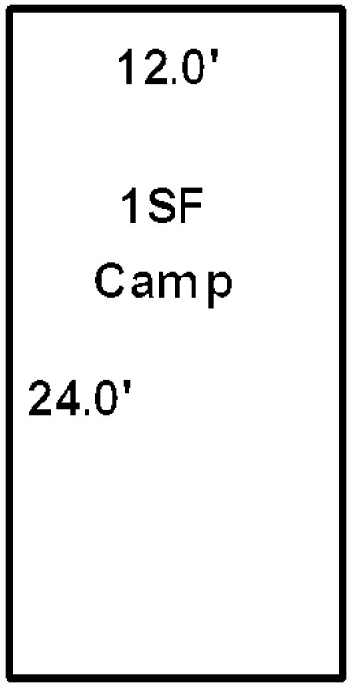

Date Inspected

Additions, Outbuildings & Improvements

Type	Year	Units	Grade	Cond	Phys.	Funct.	Sound Value
					%	%	
					%	%	
					%	%	
					%	%	
					%	%	
					%	%	
					%	%	
					%	%	
					%	%	
					%	%	

1.One Story Fram
2.Two Story Fram
3.Three Story Fr
4.1 & 1/2 Story
5.1 & 3/4 Story
6.2 & 1/2 Story
21.Open Frame Por
22.Encl Frame Por
23.Frame Garage
24.Frame Shed
25.Frame Bay Wind
26.1SFr Overhang
27.Unfin Basement
28.Unfinished Att
29.Finished Attic

Map Lot 002-018-B | Account 569 | Location MAHANY ROAD | Card 1 Of 1 | 11/26/2019

BELL, ROBERT P
BELL, MARY E JT
548 HARBOR RD
FRYEBURG ME 04037

B5150P128

Previous Owner
PLACE, JERRE A & DONNA M JT
103 T M WENTWORTH RD

LEBANON ME 04027
Sale Date: 2/04/2013

Previous Owner
NEWTON, RAYMOND CHESTER
PO BOX 322

EASTON ME 04740
Sale Date: 6/04/2009

Inspection Witnessed By:

X Date

No./Date	Description	Date Insp.

Notes:

Easton

Property Data

Neighborhood	**1 Resident/Agric.**
Tree Growth Year	**0**
Recertifed Date	**0**
Y Coordinate	**0**
Zone/Land Use	**11 Residential**
Secondary Zone	
Topography	**1 Level** **2 Rolling**

1.Level	4.Below St	7.
2.Rolling	5.Low	8.
3.Above St	6.Swampy	9.

Utilities **9 None**

1.Public	4.Dr Well	7.Cesspool
2.Water	5.Dug Well	8.
3.Sewer	6.Septic	9.None

Street **3 Gravel**

1.Paved	4.Proposed	7.
2.Semi Imp	5.R/W	8.
3.Gravel	6.	9.None

FLOOD PLAIN	**0**
CLASS	**1**

Sale Data

Sale Date	**2/06/2013**
Price	**17,000**
Sale Type	**2 Land & Buildings**

1.Land	4.Mobile	7.
2.L & B	5.Other	8.
3.Building	6.	9.

Financing **9 Unknown**

1.Convent	4.Seller	7.
2.FHA/VA	5.Private	8.
3.Assumed	6.Cash	9.Unknown

Validity **1 Arms Length Sale**

1.Valid	4.Split	7.Changes
2.Related	5.Partial	8.Other
3.Distress	6.Exempt	9.

Verified **5 Public Record**

1.Buyer	4.Agent	7.Family
2.Seller	5.Pub Rec	8.Other
3.Lender	6.MLS	9.

Assessment Record

Year	Land	Buildings	Exempt	Total
2010	6,700	500	0	7,200
2011	6,700	500	0	7,200
2012	6,700	5,200	0	11,900
2013	6,700	5,100	0	11,800
2014	6,700	2,600	0	9,300
2015	17,100	8,900	0	26,000
2016	17,100	8,900	0	26,000
2017	17,100	8,900	0	26,000
2018	17,100	8,900	0	26,000
2019	17,100	8,900	0	26,000

Land Data

Front Foot	Type	Effective Frontage	Effective Depth	Influence Factor	Influence Code
11.Regular Lot				%	
12.Delta Triangle				%	
13.Nabla Triangle				%	
14.Rear Land				%	
15.Miscellaneous				%	
				%	
				%	
Square Foot		**Square Feet**			
16.Regular Lot				%	
17.Class I Road				%	
18.Class II Road				%	
19.Condominium				%	
20.Sound Value				%	
				%	
				%	
Fract. Acre		**Acreage/Sites**			
21.Homesite (Frac	24	1.00	75	%	5
22.Baselot (Fract	28	20.00	100	%	0
23.Misc (Fract)				%	
Acres				%	
24.Homesite				%	
25.Baselot				%	
26.Secondary				%	
27.Frontage				%	
28.Rear Land (All				%	
31.Tillable					

Total Acreage 21.00

Influence Codes

1.Unimproved
2.Condition
3.Topography
4.Size/Shape
5.Access
6.Restricted
7.Corner Infl
8.Environment
9.Fract Share

Acres

32.Farmland Tilla
33.C R P
34.Softwood-Farm
35.Mixed Wood-Far
36.Hardwood-Farm
37.Softwood-TG
38.Mixed Wood-TG
39.Hardwood-TG
40.Wasteland
41.Gravel Pit
42.Mobile Home Si
43.Excess Indust
44.Lot Improvemen
45.Tower Site
46.Miscellaneous
47.Pavement
48.Farmland Pastu

Easton

Map Lot 002-018-B | Account 569 | Location MAHANY ROAD | Card 1 Of 1 | 11/26/2019

Building Style **11 Other**		
1.Conv.	5.Garrison	9.Gambrel
2.Ranch	6.Split	10.Saltbox
3.R Ranch	7.Contemp	11.Other
4.Cape	8.Log	12.
Dwelling Units **1**		
Other Units **0**		
Stories **4 One & 1/2 Story**		
1.1	4.1.5	7.
2.2	5.1.75	8.
3.3	6.2.5	9.
Exterior Walls **1 Wood Siding**		
1.Wood	5.Stucco	9.Other
2.Vin/Al	6.Brick	10.
3.Compos.	7.Stone	11.
4.Asbestos	8.Concrete	12.
Roof Surface **3 Sheet Metal**		
1.Asphalt	4.Composit	7.
2.Slate	5.Wood	8.
3.Metal	6.Other	9.
SF Masonry Trim **0**		
OPEN-3-CUSTOM **0**		
OPEN-4-CUSTOM **0**		
Year Built **2011**		
Year Remodeled **0**		
Foundation **6 Piers**		
1.Concrete	4.Wood	7.
2.C Block	5.Slab	8.
3.Br/Stone	6.Piers	9.
Basement **9 No Basement**		
1.1/4 Bmt	4.Full Bmt	7.
2.1/2 Bmt	5.None	8.
3.3/4 Bmt	6.	9.None
Bsmt Gar # Cars **0**		
Wet Basement **9 No Basement**		
1.Dry	4.	7.
2.Damp	5.	8.
3.Wet	6.	9.

SF Bsmt Living **0**		
Fin Bsmt Grade **0 0**		
OPEN-5-CUSTOMIZE **0**		
Heat Type **0%** **9 Not Heated**		
1.HWBB/Rad	5.FWA	9.No Heat
2.HWCI	6.GravWA	10.
3.H Pump	7.Electric	11.
4.Steam	8.Fl/Wall	12.
Cool Type **0%** **9 None**		
1.Refrig	4.W&C Air	7.
2.Evapor	5.	8.
3.H Pump	6.	9.None
Kitchen Style **9 None**		
1.Modern	4.Obsolete	7.
2.Typical	5.	8.
3.Old Type	6.	9.None
Bath(s) Style **9 None**		
1.Modern	4.Obsolete	7.
2.Typical	5.	8.
3.Old Type	6.	9.None
# Rooms **1**		
# Bedrooms **0**		
# Full Baths **0**		
# Half Baths **0**		
# Addn Fixtures **0**		
# Fireplaces **0**		

TRIO Software
A Division of Harris Computer Systems

Layout **2 Inadequate**		
1.Typical	4.	7.
2.Inadeq	5.	8.
3.Horrid	6.	9.
Attic **9 None**		
1.1/4 Fin	4.Full Fin	7.
2.1/2 Fin	5.Fl/Stair	8.
3.3/4 Fin	6.	9.None
Insulation **9 None**		
1.Full	4.Minimal	7.
2.Heavy	5.Partial	8.
3.Capped	6.	9.None
Unfinished % **0%**		
Grade & Factor **1 Low 100%**		
1.E Grade	4.B Grade	7.
2.D Grade	5.A Grade	8.SC Grade
3.C Grade	6.AA Grade	9.Same
SQFT (Footprint) **280**		
Condition **4 Average**		
1.Poor	4.Avg	7.V G
2.Fair	5.Avg+	8.Exc
3.Avg-	6.Good	9.Same
Phys. % Good **0%**		
Funct. % Good **100%**		
Functional Code **9 None**		
1.Incomp	4.Bsmt	7.
2.O-Built	5.	8.LongTerm
3.Damage	6.L-T Vaca	9.None
Econ. % Good **100%**		
Economic Code **None**		
0.None	3.No Power	7.
1.Location	4.Generate	8.
2.Encroach	9.None	9.
Entrance Code **5 Estimated**		
1.Interior	4.Vacant	7.
2.Refusal	5.Estimate	8.
3.Informed	6.Reviewed	9.
Information Code **6 Exterior**		
1.Owner	4.Agent	7.
2.Relative	5.Estimate	8.
3.Tenant	6.Exterior	9.

14.0'

11/2s Fr/Posts

20.0' 20.0'

14.0'

Outhouse
No Add

Date Inspected 6/11/2015

Additions, Outbuildings & Improvements

Type	Year	Units	Grade	Cond	Phys.	Funct.	Sound Value
					%	%	
					%	%	
					%	%	
					%	%	
					%	%	
					%	%	
					%	%	
					%	%	
					%	%	
					%	%	

1.One Story Fram
2.Two Story Fram
3.Three Story Fr
4.1 & 1/2 Story
5.1 & 3/4 Story
6.2 & 1/2 Story
21.Open Frame Por
22.Encl Frame Por
23.Frame Garage
24.Frame Shed
25.Frame Bay Wind
26.1SFr Overhang
27.Unfin Basement
28.Unfinished Att
29.Finished Attic

Map Lot 002-018-C | Account 643 | Location MAHANY ROAD | Card 1 Of 1 | 11/26/2019

GOSSELIN, MICHAEL P
GOSSELIN, ROBIN M JT
PO BOX 1139
MARS HILL ME 04758

B2691P224

Property Data

Neighborhood	**1 Resident/Agric.**
Tree Growth Year	**0**
Recertifed Date	**0**
Y Coordinate	**0**
Zone/Land Use	**11 Residential**
Secondary Zone	
Topography	**1 Level** **2 Rolling**

1.Level	4.Below St	7.
2.Rolling	5.Low	8.
3.Above St	6.Swampy	9.

Utilities	**9 None**

1.Public	4.Dr Well	7.Cesspool
2.Water	5.Dug Well	8.
3.Sewer	6.Septic	9.None

Street	**3 Gravel**

1.Paved	4.Proposed	7.
2.Semi Imp	5.R/W	8.
3.Gravel	6.	9.None

FLOOD PLAIN	**0**
CLASS	**1**

Sale Data

Sale Date	**6/01/1994**
Price	**12,000**
Sale Type	**2 Land & Buildings**

1.Land	4.Mobile	7.
2.L & B	5.Other	8.
3.Building	6.	9.

Financing	**9 Unknown**

1.Convent	4.Seller	7.
2.FHA/VA	5.Private	8.
3.Assumed	6.Cash	9.Unknown

Validity	**1 Arms Length Sale**

1.Valid	4.Split	7.Changes
2.Related	5.Partial	8.Other
3.Distress	6.Exempt	9.

Verified	**5 Public Record**

1.Buyer	4.Agent	7.Family
2.Seller	5.Pub Rec	8.Other
3.Lender	6.MLS	9.

Assessment Record

Year	Land	Buildings	Exempt	Total
2010	10,000	8,200	0	18,200
2011	10,000	8,200	0	18,200
2012	10,000	8,100	0	18,100
2013	10,000	8,000	0	18,000
2014	10,000	8,000	0	18,000
2015	26,600	2,500	0	29,100
2016	26,600	2,500	0	29,100
2017	26,600	2,500	0	29,100
2018	26,600	2,500	0	29,100
2019	26,600	2,500	0	29,100

Land Data

Front Foot	Type	Effective Frontage	Effective Depth	Influence Factor	Influence Code
11.Regular Lot				%	
12.Delta Triangle				%	
13.Nabla Triangle				%	
14.Rear Land				%	
15.Miscellaneous				%	
				%	
				%	
Square Foot		**Square Feet**			
16.Regular Lot				%	
17.Class I Road				%	
18.Class II Road				%	
19.Condominium				%	
20.Sound Value				%	
				%	
				%	
Fract. Acre		**Acreage/Sites**			
21.Homesite (Frac	24	1.00	75	%	0
22.Baselot (Fract	28	39.00	100	%	0
23.Misc (Fract)				%	
Acres				%	
24.Homesite				%	
25.Baselot				%	
26.Secondary				%	
27.Frontage				%	
28.Rear Land (All				%	
31.Tillable					

Total Acreage 40.00

Influence Codes

1.Unimproved
2.Condition
3.Topography
4.Size/Shape
5.Access
6.Restricted
7.Corner Infl
8.Environment
9.Fract Share

Acres

32.Farmland Tilla
33.C R P
34.Softwood-Farm
35.Mixed Wood-Far
36.Hardwood-Farm
37.Softwood-TG
38.Mixed Wood-TG
39.Hardwood-TG
40.Wasteland
41.Gravel Pit
42.Mobile Home Si
43.Excess Indust
44.Lot Improvemen
45.Tower Site
46.Miscellaneous
47.Pavement
48.Farmland Pastu

Inspection Witnessed By:

X Date

No./Date	Description	Date Insp.

Notes:

Easton

Easton

Map Lot 002-018-C | Account 643 | Location MAHANY ROAD | Card 1 Of 1 | 11/26/2019

Building Style		
1.Conv.	5.Garrison	9.Gambrel
2.Ranch	6.Split	10.Saltbox
3.R Ranch	7.Contemp	11.Other
4.Cape	8.Log	12.

Dwelling Units

Other Units

Stories		
1.1	4.1.5	7.
2.2	5.1.75	8.
3.3	6.2.5	9.

Exterior Walls		
1.Wood	5.Stucco	9.Other
2.Vin/Al	6.Brick	10.
3.Compos.	7.Stone	11.
4.Asbestos	8.Concrete	12.

Roof Surface		
1.Asphalt	4.Composit	7.
2.Slate	5.Wood	8.
3.Metal	6.Other	9.

SF Masonry Trim

OPEN-3-CUSTOM

OPEN-4-CUSTOM

Year Built

Year Remodeled

Foundation		
1.Concrete	4.Wood	7.
2.C Block	5.Slab	8.
3.Br/Stone	6.Piers	9.

Basement		
1.1/4 Bmt	4.Full Bmt	7.
2.1/2 Bmt	5.None	8.
3.3/4 Bmt	6.	9.None

Bsmt Gar # Cars

Wet Basement		
1.Dry	4.	7.
2.Damp	5.	8.
3.Wet	6.	9.

SF Bsmt Living

Fin Bsmt Grade

OPEN-5-CUSTOMIZE

Heat Type **0%**		
1.HWBB/Rad	5.FWA	9.No Heat
2.HWCI	6.GravWA	10.
3.H Pump	7.Electric	11.
4.Steam	8.Fl/Wall	12.

Cool Type **0%**		
1.Refrig	4.W&C Air	7.
2.Evapor	5.	8.
3.H Pump	6.	9.None

Kitchen Style		
1.Modern	4.Obsolete	7.
2.Typical	5.	8.
3.Old Type	6.	9.None

Bath(s) Style		
1.Modern	4.Obsolete	7.
2.Typical	5.	8.
3.Old Type	6.	9.None

Rooms

Bedrooms

Full Baths

Half Baths

Addn Fixtures

Fireplaces

TRIO Software
A Division of Harris Computer Systems

Layout		
1.Typical	4.	7.
2.Inadeq	5.	8.
3.Horrid	6.	9.

Attic		
1.1/4 Fin	4.Full Fin	7.
2.1/2 Fin	5.Fl/Stair	8.
3.3/4 Fin	6.	9.None

Insulation		
1.Full	4.Minimal	7.
2.Heavy	5.Partial	8.
3.Capped	6.	9.None

Unfinished %

Grade & Factor		
1.E Grade	4.B Grade	7.
2.D Grade	5.A Grade	8.SC Grade
3.C Grade	6.AA Grade	9.Same

SQFT (Footprint)

Condition		
1.Poor	4.Avg	7.V G
2.Fair	5.Avg+	8.Exc
3.Avg-	6.Good	9.Same

Phys. % Good

Funct. % Good

Functional Code		
1.Incomp	4.Bsmt	7.
2.O-Built	5.	8.LongTerm
3.Damage	6.L-T Vaca	9.None

Econ. % Good

Economic Code		
0.None	3.No Power	7.
1.Location	4.Generate	8.
2.Encroach	9.None	9.

Entrance Code **5 Estimated**		
1.Interior	4.Vacant	7.
2.Refusal	5.Estimate	8.
3.Informed	6.Reviewed	9.

Information Code **6 Exterior**		
1.Owner	4.Agent	7.
2.Relative	5.Estimate	8.
3.Tenant	6.Exterior	9.

Date Inspected 6/11/2015

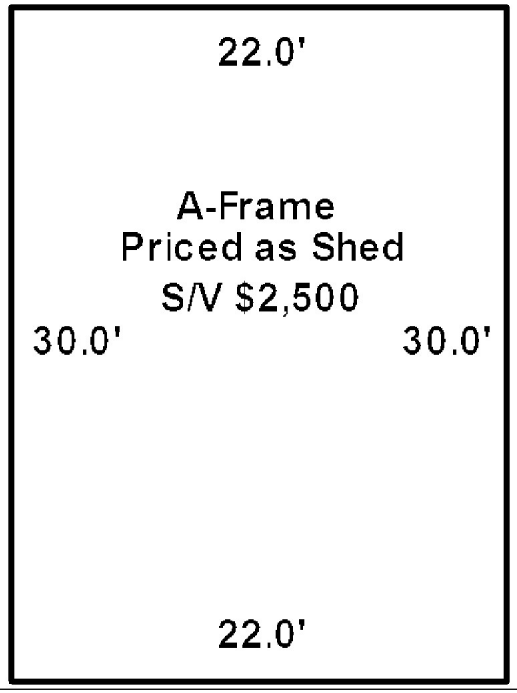

Additions, Outbuildings & Improvements

Type	Year	Units	Grade	Cond	Phys.	Funct.	Sound Value
24 Frame Shed	1987				%	%	2,500
					%	%	
					%	%	
					%	%	
					%	%	
					%	%	
					%	%	
					%	%	
					%	%	
					%	%	

1.One Story Fram
2.Two Story Fram
3.Three Story Fr
4.1 & 1/2 Story
5.1 & 3/4 Story
6.2 & 1/2 Story
21.Open Frame Por
22.Encl Frame Por
23.Frame Garage
24.Frame Shed
25.Frame Bay Wind
26.1SFr Overhang
27.Unfin Basement
28.Unfinished Att
29.Finished Attic

Map Lot 002-018-D | Account 404 | Location 240 MAHANY ROAD | Card 1 Of 1 | 11/26/2019

WOODCOCK, HAROLD W
PO BOX 314
EASTON ME 04740

B3819P197

Property Data

Neighborhood	**1 Resident/Agric.**
Tree Growth Year	**0**
Recertifed Date	**0**
Y Coordinate	**0**
Zone/Land Use	**11 Residential**
Secondary Zone	
Topography	**1 Level** **2 Rolling**

1.Level	4.Below St	7.
2.Rolling	5.Low	8.
3.Above St	6.Swampy	9.

Utilities	**9 None**

1.Public	4.Dr Well	7.Cesspool
2.Water	5.Dug Well	8.
3.Sewer	6.Septic	9.None

Street	**3 Gravel**

1.Paved	4.Proposed	7.
2.Semi Imp	5.R/W	8.
3.Gravel	6.	9.None

FLOOD PLAIN	**0**
CLASS	**1**

Sale Data

Sale Date	**6/01/2003**
Price	**13,900**
Sale Type	**1 Land Only**

1.Land	4.Mobile	7.
2.L & B	5.Other	8.
3.Building	6.	9.

Financing	**9 Unknown**

1.Convent	4.Seller	7.
2.FHA/VA	5.Private	8.
3.Assumed	6.Cash	9.Unknown

Validity	**1 Arms Length Sale**

1.Valid	4.Split	7.Changes
2.Related	5.Partial	8.Other
3.Distress	6.Exempt	9.

Verified	**5 Public Record**

1.Buyer	4.Agent	7.Family
2.Seller	5.Pub Rec	8.Other
3.Lender	6.MLS	9.

Assessment Record

Year	Land	Buildings	Exempt	Total
2010	10,000	0	0	10,000
2011	10,000	0	0	10,000
2012	10,000	0	0	10,000
2013	10,000	0	0	10,000
2014	10,000	0	0	10,000
2015	26,600	0	0	26,600
2016	26,600	0	0	26,600
2017	26,600	0	0	26,600
2018	26,600	0	0	26,600
2019	26,600	0	0	26,600

Land Data

Front Foot	Type	Effective Frontage	Effective Depth	Influence Factor	Influence Code
11.Regular Lot				%	
12.Delta Triangle				%	
13.Nabla Triangle				%	
14.Rear Land				%	
15.Miscellaneous				%	
				%	
				%	
Square Foot		**Square Feet**			
16.Regular Lot				%	
17.Class I Road				%	
18.Class II Road				%	
19.Condominium				%	
20.Sound Value				%	
				%	
				%	
Fract. Acre		**Acreage/Sites**			
21.Homesite (Frac	25	1.00	75	%	6
22.Baselot (Fract	28	39.00	100	%	0
23.Misc (Fract)				%	
Acres				%	
24.Homesite				%	
25.Baselot				%	
26.Secondary				%	
27.Frontage				%	
28.Rear Land (All				%	
31.Tillable					

Total Acreage 40.00

Influence Codes

1.Unimproved
2.Condition
3.Topography
4.Size/Shape
5.Access
6.Restricted
7.Corner Infl
8.Environment
9.Fract Share

Acres

32.Farmland Tilla
33.C R P
34.Softwood-Farm
35.Mixed Wood-Far
36.Hardwood-Farm
37.Softwood-TG
38.Mixed Wood-TG
39.Hardwood-TG
40.Wasteland
41.Gravel Pit
42.Mobile Home Si
43.Excess Indust
44.Lot Improvemen
45.Tower Site
46.Miscellaneous
47.Pavement
48.Farmland Pastu

Inspection Witnessed By:

X Date

No./Date	Description	Date Insp.

Notes:
No power to lot -25% off baselot

Easton

Easton

Map Lot 002-018-D | Account 404 | Location 240 MAHANY ROAD | Card 1 Of 1 | 11/26/2019

Building Style		
1.Conv.	5.Garrison	9.Gambrel
2.Ranch	6.Split	10.Saltbox
3.R Ranch	7.Contemp	11.Other
4.Cape	8.Log	12.

Dwelling Units

Other Units

Stories		
1.1	4.1.5	7.
2.2	5.1.75	8.
3.3	6.2.5	9.

Exterior Walls		
1.Wood	5.Stucco	9.Other
2.Vin/Al	6.Brick	10.
3.Compos.	7.Stone	11.
4.Asbestos	8.Concrete	12.

Roof Surface		
1.Asphalt	4.Composit	7.
2.Slate	5.Wood	8.
3.Metal	6.Other	9.

SF Masonry Trim

OPEN-3-CUSTOM

OPEN-4-CUSTOM

Year Built

Year Remodeled

Foundation		
1.Concrete	4.Wood	7.
2.C Block	5.Slab	8.
3.Br/Stone	6.Piers	9.

Basement		
1.1/4 Bmt	4.Full Bmt	7.
2.1/2 Bmt	5.None	8.
3.3/4 Bmt	6.	9.None

Bsmt Gar # Cars

Wet Basement		
1.Dry	4.	7.
2.Damp	5.	8.
3.Wet	6.	9.

SF Bsmt Living

Fin Bsmt Grade

OPEN-5-CUSTOMIZE

Heat Type **0%**		
1.HWBB/Rad	5.FWA	9.No Heat
2.HWCI	6.GravWA	10.
3.H Pump	7.Electric	11.
4.Steam	8.Fl/Wall	12.

Cool Type **0%**		
1.Refrig	4.W&C Air	7.
2.Evapor	5.	8.
3.H Pump	6.	9.None

Kitchen Style		
1.Modern	4.Obsolete	7.
2.Typical	5.	8.
3.Old Type	6.	9.None

Bath(s) Style		
1.Modern	4.Obsolete	7.
2.Typical	5.	8.
3.Old Type	6.	9.None

Rooms

Bedrooms

Full Baths

Half Baths

Addn Fixtures

Fireplaces

TRIO Software
A Division of Harris Computer Systems

Layout		
1.Typical	4.	7.
2.Inadeq	5.	8.
3.Horrid	6.	9.

Attic		
1.1/4 Fin	4.Full Fin	7.
2.1/2 Fin	5.Fl/Stair	8.
3.3/4 Fin	6.	9.None

Insulation		
1.Full	4.Minimal	7.
2.Heavy	5.Partial	8.
3.Capped	6.	9.None

Unfinished %

Grade & Factor		
1.E Grade	4.B Grade	7.
2.D Grade	5.A Grade	8.SC Grade
3.C Grade	6.AA Grade	9.Same

SQFT (Footprint)

Condition		
1.Poor	4.Avg	7.V G
2.Fair	5.Avg+	8.Exc
3.Avg-	6.Good	9.Same

Phys. % Good

Funct. % Good

Functional Code		
1.Incomp	4.Bsmt	7.
2.O-Built	5.	8.LongTerm
3.Damage	6.L-T Vaca	9.None

Econ. % Good

Economic Code		
0.None	3.No Power	7.
1.Location	4.Generate	8.
2.Encroach	9.None	9.

Entrance Code **0**		
1.Interior	4.Vacant	7.
2.Refusal	5.Estimate	8.
3.Informed	6.Reviewed	9.

Information Code **0**		
1.Owner	4.Agent	7.
2.Relative	5.Estimate	8.
3.Tenant	6.Exterior	9.

Date Inspected

Additions, Outbuildings & Improvements

Type	Year	Units	Grade	Cond	Phys.	Funct.	Sound Value
					%	%	
					%	%	
					%	%	
					%	%	
					%	%	
					%	%	
					%	%	
					%	%	
					%	%	
					%	%	

1.One Story Fram
2.Two Story Fram
3.Three Story Fr
4.1 & 1/2 Story
5.1 & 3/4 Story
6.2 & 1/2 Story
21.Open Frame Por
22.Encl Frame Por
23.Frame Garage
24.Frame Shed
25.Frame Bay Wind
26.1SFr Overhang
27.Unfin Basement
28.Unfinished Att
29.Finished Attic

Map Lot 002-018-E | Account 327 | Location MAHANY ROAD | Card 1 Of 1 | 11/26/2019

GOSSELIN, MICHAEL P
GOSSELIN, ROBIN M JT
PO BOX 1139
MARS HILL ME 04758

B4732P239

Previous Owner
LARRABEE, RICHARD L
PO BOX 15

BLAINE ME 04734 0015
Sale Date: 7/29/2009

Inspection Witnessed By:

X Date

No./Date	Description	Date Insp.

Notes:
*No power to lot -25% off baselot

Easton

Property Data

Neighborhood **1 Resident/Agric.**

Tree Growth Year **0**

Recertifed Date **0**

Y Coordinate **0**

Zone/Land Use **11 Residential**

Secondary Zone

Topography **1 Level** **2 Rolling**

1.Level	4.Below St	7.
2.Rolling	5.Low	8.
3.Above St	6.Swampy	9.

Utilities **9 None**

1.Public	4.Dr Well	7.Cesspool
2.Water	5.Dug Well	8.
3.Sewer	6.Septic	9.None

Street **3 Gravel**

1.Paved	4.Proposed	7.
2.Semi Imp	5.R/W	8.
3.Gravel	6.	9.None

FLOOD PLAIN **0**

CLASS **1**

Sale Data

Sale Date **6/01/2000**

Price **12,163**

Sale Type **1 Land Only**

1.Land	4.Mobile	7.
2.L & B	5.Other	8.
3.Building	6.	9.

Financing **9 Unknown**

1.Convent	4.Seller	7.
2.FHA/VA	5.Private	8.
3.Assumed	6.Cash	9.Unknown

Validity **1 Arms Length Sale**

1.Valid	4.Split	7.Changes
2.Related	5.Partial	8.Other
3.Distress	6.Exempt	9.

Verified **5 Public Record**

1.Buyer	4.Agent	7.Family
2.Seller	5.Pub Rec	8.Other
3.Lender	6.MLS	9.

Assessment Record

Year	Land	Buildings	Exempt	Total
2010	10,000	0	0	10,000
2011	10,000	0	0	10,000
2012	10,000	0	0	10,000
2013	10,000	0	0	10,000
2014	10,000	0	0	10,000
2015	26,600	0	0	26,600
2016	26,600	0	0	26,600
2017	26,600	0	0	26,600
2018	26,600	0	0	26,600
2019	26,600	0	0	26,600

Land Data

Front Foot	Type	Effective Frontage	Effective Depth	Influence Factor	Influence Code
11.Regular Lot				%	
12.Delta Triangle				%	
13.Nabla Triangle				%	
14.Rear Land				%	
15.Miscellaneous				%	
				%	
				%	
Square Foot		**Square Feet**			
16.Regular Lot				%	
17.Class I Road				%	
18.Class II Road				%	
19.Condominium				%	
20.Sound Value				%	
				%	
				%	
Fract. Acre		**Acreage/Sites**			
21.Homesite (Frac	25	1.00	75	%	6
22.Baselot (Fract	28	39.00	100	%	0
23.Misc (Fract)				%	
Acres				%	
24.Homesite				%	
25.Baselot				%	
26.Secondary				%	
27.Frontage				%	
28.Rear Land (All				%	
31.Tillable					

Total Acreage 40.00

Influence Codes

1.Unimproved
2.Condition
3.Topography
4.Size/Shape
5.Access
6.Restricted
7.Corner Infl
8.Environment
9.Fract Share

Acres

32.Farmland Tilla
33.C R P
34.Softwood-Farm
35.Mixed Wood-Far
36.Hardwood-Farm
37.Softwood-TG
38.Mixed Wood-TG
39.Hardwood-TG
40.Wasteland
41.Gravel Pit
42.Mobile Home Si
43.Excess Indust
44.Lot Improvemen
45.Tower Site
46.Miscellaneous
47.Pavement
48.Farmland Pastu

Easton

Map Lot 002-018-E | Account 327 | Location MAHANY ROAD | Card 1 Of 1 | 11/26/2019

Building Style		
1.Conv.	5.Garrison	9.Gambrel
2.Ranch	6.Split	10.Saltbox
3.R Ranch	7.Contemp	11.Other
4.Cape	8.Log	12.

Dwelling Units

Other Units

Stories		
1.1	4.1.5	7.
2.2	5.1.75	8.
3.3	6.2.5	9.

Exterior Walls		
1.Wood	5.Stucco	9.Other
2.Vin/Al	6.Brick	10.
3.Compos.	7.Stone	11.
4.Asbestos	8.Concrete	12.

Roof Surface		
1.Asphalt	4.Composit	7.
2.Slate	5.Wood	8.
3.Metal	6.Other	9.

SF Masonry Trim

OPEN-3-CUSTOM

OPEN-4-CUSTOM

Year Built

Year Remodeled

Foundation		
1.Concrete	4.Wood	7.
2.C Block	5.Slab	8.
3.Br/Stone	6.Piers	9.

Basement		
1.1/4 Bmt	4.Full Bmt	7.
2.1/2 Bmt	5.None	8.
3.3/4 Bmt	6.	9.None

Bsmt Gar # Cars

Wet Basement		
1.Dry	4.	7.
2.Damp	5.	8.
3.Wet	6.	9.

SF Bsmt Living

Fin Bsmt Grade

OPEN-5-CUSTOMIZE

Heat Type **0%**		
1.HWBB/Rad	5.FWA	9.No Heat
2.HWCI	6.GravWA	10.
3.H Pump	7.Electric	11.
4.Steam	8.Fl/Wall	12.

Cool Type **0%**		
1.Refrig	4.W&C Air	7.
2.Evapor	5.	8.
3.H Pump	6.	9.None

Kitchen Style		
1.Modern	4.Obsolete	7.
2.Typical	5.	8.
3.Old Type	6.	9.None

Bath(s) Style		
1.Modern	4.Obsolete	7.
2.Typical	5.	8.
3.Old Type	6.	9.None

Rooms

Bedrooms

Full Baths

Half Baths

Addn Fixtures

Fireplaces

TRIO Software
A Division of Harris Computer Systems

Layout		
1.Typical	4.	7.
2.Inadeq	5.	8.
3.Horrid	6.	9.

Attic		
1.1/4 Fin	4.Full Fin	7.
2.1/2 Fin	5.Fl/Stair	8.
3.3/4 Fin	6.	9.None

Insulation		
1.Full	4.Minimal	7.
2.Heavy	5.Partial	8.
3.Capped	6.	9.None

Unfinished %

Grade & Factor		
1.E Grade	4.B Grade	7.
2.D Grade	5.A Grade	8.SC Grade
3.C Grade	6.AA Grade	9.Same

SQFT (Footprint)

Condition		
1.Poor	4.Avg	7.V G
2.Fair	5.Avg+	8.Exc
3.Avg-	6.Good	9.Same

Phys. % Good

Funct. % Good

Functional Code		
1.Incomp	4.Bsmt	7.
2.O-Built	5.	8.LongTerm
3.Damage	6.L-T Vaca	9.None

Econ. % Good

Economic Code		
0.None	3.No Power	7.
1.Location	4.Generate	8.
2.Encroach	9.None	9.

Entrance Code **0**		
1.Interior	4.Vacant	7.
2.Refusal	5.Estimate	8.
3.Informed	6.Reviewed	9.

Information Code **0**		
1.Owner	4.Agent	7.
2.Relative	5.Estimate	8.
3.Tenant	6.Exterior	9.

Date Inspected

Additions, Outbuildings & Improvements

Type	Year	Units	Grade	Cond	Phys.	Funct.	Sound Value
					%	%	
					%	%	
					%	%	
					%	%	
					%	%	
					%	%	
					%	%	
					%	%	
					%	%	
					%	%	

1.One Story Fram
2.Two Story Fram
3.Three Story Fr
4.1 & 1/2 Story
5.1 & 3/4 Story
6.2 & 1/2 Story
21.Open Frame Por
22.Encl Frame Por
23.Frame Garage
24.Frame Shed
25.Frame Bay Wind
26.1SFr Overhang
27.Unfin Basement
28.Unfinished Att
29.Finished Attic

Map Lot 002-019 Account 703 Location 162 MAHANY ROAD Card 1 Of 1 11/26/2019

SAUCIER, LEANE M
162 MAHANY ROAD
EASTON ME 04740

B5178P163 B5581P320 B5581P322

Previous Owner
STAEHLY, BARBARA M
162 MAHANY RD

EASTON ME 04740
Sale Date: 8/30/2016

Previous Owner
STAEHLY, BARBARA M
4 PROSPECT PLACE

WEST HAVEN CT 06516
Sale Date: 5/03/2013

Previous Owner
STAELY, BARBARA M
EUGENE A JR & KARL K
12 PROSPECT PLACE
WEST HAVEN CT 06516
Sale Date: 8/15/2011

Inspection Witnessed By:

X Date

No./Date	Description	Date Insp.

Notes:

Corrected acreage to listing of 23.37 acres for 2015
Quitclaim deed (release) from Eugene Staehly to Barbara Staehly B5581P320 9/2/16

Easton

Property Data

Neighborhood	**1 Resident/Agric.**
Tree Growth Year	**0**
Recertifed Date	**0**
Y Coordinate	**0**
Zone/Land Use	**11 Residential**
Secondary Zone	
Topography	**1 Level** **2 Rolling**

1.Level	4.Below St	7.
2.Rolling	5.Low	8.
3.Above St	6.Swampy	9.

Utilities	**4 Drilled Well**	**6 Septic System**

1.Public	4.Dr Well	7.Cesspool
2.Water	5.Dug Well	8.
3.Sewer	6.Septic	9.None

Street	**3 Gravel**	

1.Paved	4.Proposed	7.
2.Semi Imp	5.R/W	8.
3.Gravel	6.	9.None

FLOOD PLAIN	**0**
CLASS	**1**

Sale Data

Sale Date	**8/30/2016**
Price	**198,000**
Sale Type	**2 Land & Buildings**

1.Land	4.Mobile	7.
2.L & B	5.Other	8.
3.Building	6.	9.

Financing	**9 Unknown**	

1.Convent	4.Seller	7.
2.FHA/VA	5.Private	8.
3.Assumed	6.Cash	9.Unknown

Validity	**1 Arms Length Sale**	

1.Valid	4.Split	7.Changes
2.Related	5.Partial	8.Other
3.Distress	6.Exempt	9.

Verified	**5 Public Record**	

1.Buyer	4.Agent	7.Family
2.Seller	5.Pub Rec	8.Other
3.Lender	6.MLS	9.

Assessment Record

Year	Land	Buildings	Exempt	Total
2010	6,700	0	0	6,700
2011	6,700	0	0	6,700
2012	10,200	66,000	0	76,200
2013	10,200	66,000	0	76,200
2014	10,200	65,300	0	75,500
2015	28,200	101,800	0	130,000
2016	28,200	101,800	15,000	115,000
2017	28,200	101,800	0	130,000
2018	28,200	103,800	0	132,000
2019	28,200	103,800	0	132,000

Land Data

Front Foot	Type	Effective Frontage	Effective Depth	Influence Factor	Influence Code
11.Regular Lot				%	
12.Delta Triangle				%	
13.Nabla Triangle				%	
14.Rear Land				%	
15.Miscellaneous				%	
				%	
				%	
Square Foot		**Square Feet**			
16.Regular Lot				%	
17.Class I Road				%	
18.Class II Road				%	
19.Condominium				%	
20.Sound Value				%	
				%	
				%	
Fract. Acre		**Acreage/Sites**			
21.Homesite (Frac	24	1.00	100	%	0
22.Baselot (Fract	28	22.37	100	%	0
23.Misc (Fract)	44	1.00	100	%	0
Acres				%	
24.Homesite				%	
25.Baselot				%	
26.Secondary				%	
27.Frontage				%	
28.Rear Land (All					
31.Tillable					

Total Acreage 23.37

Influence Codes

1.Unimproved
2.Condition
3.Topography
4.Size/Shape
5.Access
6.Restricted
7.Corner Infl
8.Environment
9.Fract Share

Acres

32.Farmland Tilla
33.C R P
34.Softwood-Farm
35.Mixed Wood-Far
36.Hardwood-Farm
37.Softwood-TG
38.Mixed Wood-TG
39.Hardwood-TG
40.Wasteland
41.Gravel Pit
42.Mobile Home Si
43.Excess Indust
44.Lot Improvemen
45.Tower Site
46.Miscellaneous
47.Pavement
48.Farmland Pastu

Easton

Map Lot 002-019 | Account 703 | Location 162 MAHANY ROAD | Card 1 Of 1 | 11/26/2019

Building Style	**2 Ranch**		
1.Conv.	5.Garrison	9.Gambrel	
2.Ranch	6.Split	10.Saltbox	
3.R Ranch	7.Contemp	11.Other	
4.Cape	8.Log	12.	
Dwelling Units	**1**		
Other Units	**0**		
Stories	**1 One Story**		
1.1	4.1.5	7.	
2.2	5.1.75	8.	
3.3	6.2.5	9.	
Exterior Walls	**2 Vinyl/Aluminum**		
1.Wood	5.Stucco	9.Other	
2.Vin/Al	6.Brick	10.	
3.Compos.	7.Stone	11.	
4.Asbestos	8.Concrete	12.	
Roof Surface	**3 Sheet Metal**		
1.Asphalt	4.Composit	7.	
2.Slate	5.Wood	8.	
3.Metal	6.Other	9.	
SF Masonry Trim	**0**		
OPEN-3-CUSTOM	**0**		
OPEN-4-CUSTOM	**0**		
Year Built	**2011**		
Year Remodeled	**0**		
Foundation	**1 Concrete**		
1.Concrete	4.Wood	7.	
2.C Block	5.Slab	8.	
3.Br/Stone	6.Piers	9.	
Basement	**4 Full Basement**		
1.1/4 Bmt	4.Full Bmt	7.	
2.1/2 Bmt	5.None	8.	
3.3/4 Bmt	6.	9.None	
Bsmt Gar # Cars	**0**		
Wet Basement	**1 Dry Basement**		
1.Dry	4.	7.	
2.Damp	5.	8.	
3.Wet	6.	9.	

SF Bsmt Living	**0**		
Fin Bsmt Grade	**0 0**		
OPEN-5-CUSTOMIZE	**0**		
Heat Type	**100%**	**1 Hot Water BB/Radiant**	
1.HWBB/Rad	5.FWA	9.No Heat	
2.HWCI	6.GravWA	10.	
3.H Pump	7.Electric	11.	
4.Steam	8.Fl/Wall	12.	
Cool Type	**0%**	**9 None**	
1.Refrig	4.W&C Air	7.	
2.Evapor	5.	8.	
3.H Pump	6.	9.None	
Kitchen Style	**2 Typical**		
1.Modern	4.Obsolete	7.	
2.Typical	5.	8.	
3.Old Type	6.	9.None	
Bath(s) Style	**2 Typical Bath(s)**		
1.Modern	4.Obsolete	7.	
2.Typical	5.	8.	
3.Old Type	6.	9.None	
# Rooms	**5**		
# Bedrooms	**2**		
# Full Baths	**1**		
# Half Baths	**0**		
# Addn Fixtures	**0**		
# Fireplaces	**0**		

TRIO Software
A Division of Harris Computer Systems

Layout	**1 Typical**		
1.Typical	4.	7.	
2.Inadeq	5.	8.	
3.Horrid	6.	9.	
Attic	**9 None**		
1.1/4 Fin	4.Full Fin	7.	
2.1/2 Fin	5.Fl/Stair	8.	
3.3/4 Fin	6.	9.None	
Insulation	**1 Full**		
1.Full	4.Minimal	7.	
2.Heavy	5.Partial	8.	
3.Capped	6.	9.None	
Unfinished %	**0%**		
Grade & Factor	**5 Very Good 100%**		
1.E Grade	4.B Grade	7.	
2.D Grade	5.A Grade	8.SC Grade	
3.C Grade	6.AA Grade	9.Same	
SQFT (Footprint)	**1320**		
Condition	**4 Average**		
1.Poor	4.Avg	7.V G	
2.Fair	5.Avg+	8.Exc	
3.Avg-	6.Good	9.Same	
Phys. % Good	**0%**		
Funct. % Good	**100%**		
Functional Code	**9 None**		
1.Incomp	4.Bsmt	7.	
2.O-Built	5.	8.LongTerm	
3.Damage	6.L-T Vaca	9.None	
Econ. % Good	**100%**		
Economic Code	**None**		
0.None	3.No Power	7.	
1.Location	4.Generate	8.	
2.Encroach	9.None	9.	
Entrance Code	**3 Information Only**		
1.Interior	4.Vacant	7.	
2.Refusal	5.Estimate	8.	
3.Informed	6.Reviewed	9.	
Information Code	**1 Owner**		
1.Owner	4.Agent	7.	
2.Relative	5.Estimate	8.	
3.Tenant	6.Exterior	9.	

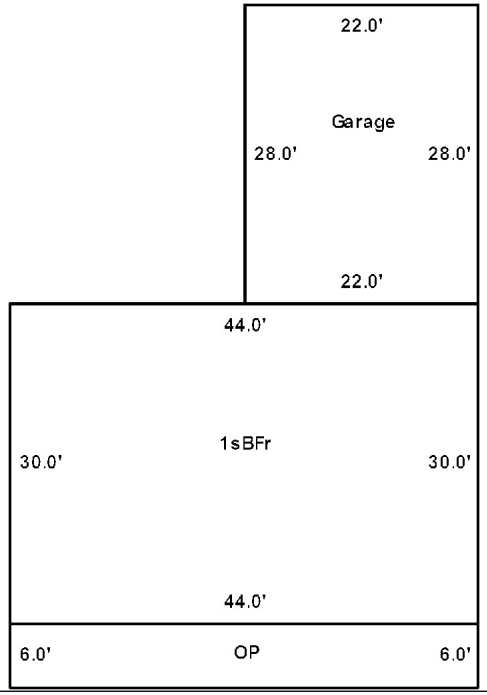

Date Inspected 6/11/2015

Additions, Outbuildings & Improvements

Type	Year	Units	Grade	Cond	Phys.	Funct.	Sound Value
21 Open Frame	0	264	0 0	0	0 %	0 %	
23 Frame Garage	0	616	0 0	0	0 %	80 %	
24 Frame Shed	2017				%	%	2,000
					%	%	
					%	%	
					%	%	
					%	%	
					%	%	
					%	%	
					%	%	

1.One Story Fram
2.Two Story Fram
3.Three Story Fr
4.1 & 1/2 Story
5.1 & 3/4 Story
6.2 & 1/2 Story
21.Open Frame Por
22.Encl Frame Por
23.Frame Garage
24.Frame Shed
25.Frame Bay Wind
26.1SFr Overhang
27.Unfin Basement
28.Unfinished Att
29.Finished Attic

Map Lot 002-019-A | Account 91 | Location MAHANY ROAD | Card 1 Of 1 | 11/26/2019

NADEAU, STEVE
NADEAU, LEANE SAUCIER JT
162 MAHANY ROAD
EASTON ME 04740

B1776P106 B5633P229

Previous Owner
BRISEBOIS, MARIETTE I
10904 1ST STREET NORTH

ST PETERSBURG FL 33716
Sale Date: 2/10/2017

Inspection Witnessed By:

X Date

No./Date	Description	Date Insp.

Notes:

05/10/2009 ACREAGE CHANGED FROM 25 ACRES TO 46 ACRES (SCALED) BECAUSE OF LOT 19-D BEING IN THE WRONG LOCATION ON MAP.
*No power to lot -25% off baselot

Easton

Property Data

Neighborhood **1 Resident/Agric.**

Tree Growth Year **0**

Recertifed Date **0**

Y Coordinate **0**

Zone/Land Use **11 Residential**

Secondary Zone

Topography **1 Level** **2 Rolling**

1.Level	4.Below St	7.
2.Rolling	5.Low	8.
3.Above St	6.Swampy	9.

Utilities **9 None**

1.Public	4.Dr Well	7.Cesspool
2.Water	5.Dug Well	8.
3.Sewer	6.Septic	9.None

Street **3 Gravel**

1.Paved	4.Proposed	7.
2.Semi Imp	5.R/W	8.
3.Gravel	6.	9.None

FLOOD PLAIN **0**

CLASS **1**

Sale Data

Sale Date **2/10/2017**

Price **27,500**

Sale Type **1 Land Only**

1.Land	4.Mobile	7.
2.L & B	5.Other	8.
3.Building	6.	9.

Financing **9 Unknown**

1.Convent	4.Seller	7.
2.FHA/VA	5.Private	8.
3.Assumed	6.Cash	9.Unknown

Validity **1 Arms Length Sale**

1.Valid	4.Split	7.Changes
2.Related	5.Partial	8.Other
3.Distress	6.Exempt	9.

Verified **5 Public Record**

1.Buyer	4.Agent	7.Family
2.Seller	5.Pub Rec	8.Other
3.Lender	6.MLS	9.

Assessment Record

Year	Land	Buildings	Exempt	Total
2010	11,100	0	0	11,100
2011	11,100	0	0	11,100
2012	11,100	0	0	11,100
2013	11,100	0	0	11,100
2014	11,100	0	0	11,100
2015	29,600	0	0	29,600
2016	29,600	0	0	29,600
2017	29,600	0	0	29,600
2018	29,600	0	0	29,600
2019	29,600	0	0	29,600

Land Data

Front Foot	Type	Effective Frontage	Effective Depth	Influence Factor	Influence Code
11.Regular Lot				%	
12.Delta Triangle				%	
13.Nabla Triangle				%	
14.Rear Land				%	
15.Miscellaneous				%	
				%	
				%	
Square Foot		**Square Feet**			
16.Regular Lot				%	
17.Class I Road				%	
18.Class II Road				%	
19.Condominium				%	
20.Sound Value				%	
				%	
				%	
Fract. Acre		**Acreage/Sites**			
21.Homesite (Frac	25	1.00	75	%	6
22.Baselot (Fract	28	45.00	100	%	0
23.Misc (Fract)				%	
Acres				%	
24.Homesite				%	
25.Baselot				%	
26.Secondary				%	
27.Frontage				%	
28.Rear Land (All				%	
31.Tillable					

Total Acreage 46.00

Influence Codes

1.Unimproved
2.Condition
3.Topography
4.Size/Shape
5.Access
6.Restricted
7.Corner Infl
8.Environment
9.Fract Share

Acres

32.Farmland Tilla
33.C R P
34.Softwood-Farm
35.Mixed Wood-Far
36.Hardwood-Farm
37.Softwood-TG
38.Mixed Wood-TG
39.Hardwood-TG
40.Wasteland
41.Gravel Pit
42.Mobile Home Si
43.Excess Indust
44.Lot Improvemen
45.Tower Site
46.Miscellaneous
47.Pavement
48.Farmland Pastu

Easton

Map Lot 002-019-A | Account 91 | Location MAHANY ROAD | Card 1 Of 1 | 11/26/2019

Building Style **0**		
1.Conv.	5.Garrison	9.Gambrel
2.Ranch	6.Split	10.Saltbox
3.R Ranch	7.Contemp	11.Other
4.Cape	8.Log	12.
Dwelling Units **0**		
Other Units **0**		
Stories **0**		
1.1	4.1.5	7.
2.2	5.1.75	8.
3.3	6.2.5	9.
Exterior Walls **0**		
1.Wood	5.Stucco	9.Other
2.Vin/Al	6.Brick	10.
3.Compos.	7.Stone	11.
4.Asbestos	8.Concrete	12.
Roof Surface **0**		
1.Asphalt	4.Composit	7.
2.Slate	5.Wood	8.
3.Metal	6.Other	9.
SF Masonry Trim **0**		
OPEN-3-CUSTOM **0**		
OPEN-4-CUSTOM **0**		
Year Built **0**		
Year Remodeled **0**		
Foundation **0**		
1.Concrete	4.Wood	7.
2.C Block	5.Slab	8.
3.Br/Stone	6.Piers	9.
Basement **0**		
1.1/4 Bmt	4.Full Bmt	7.
2.1/2 Bmt	5.None	8.
3.3/4 Bmt	6.	9.None
Bsmt Gar # Cars **0**		
Wet Basement **0**		
1.Dry	4.	7.
2.Damp	5.	8.
3.Wet	6.	9.

SF Bsmt Living **0**		
Fin Bsmt Grade **0 0**		
OPEN-5-CUSTOMIZE **0**		
Heat Type **100%** **0**		
1.HWBB/Rad	5.FWA	9.No Heat
2.HWCI	6.GravWA	10.
3.H Pump	7.Electric	11.
4.Steam	8.Fl/Wall	12.
Cool Type **0%**	**9 None**	
1.Refrig	4.W&C Air	7.
2.Evapor	5.	8.
3.H Pump	6.	9.None
Kitchen Style **0**		
1.Modern	4.Obsolete	7.
2.Typical	5.	8.
3.Old Type	6.	9.None
Bath(s) Style **0**		
1.Modern	4.Obsolete	7.
2.Typical	5.	8.
3.Old Type	6.	9.None
# Rooms **0**		
# Bedrooms **0**		
# Full Baths **0**		
# Half Baths **0**		
# Addn Fixtures **0**		
# Fireplaces **0**		

TRIO Software
A Division of Harris Computer Systems

Layout **0**		
1.Typical	4.	7.
2.Inadeq	5.	8.
3.Horrid	6.	9.
Attic **0**		
1.1/4 Fin	4.Full Fin	7.
2.1/2 Fin	5.Fl/Stair	8.
3.3/4 Fin	6.	9.None
Insulation **0**		
1.Full	4.Minimal	7.
2.Heavy	5.Partial	8.
3.Capped	6.	9.None
Unfinished % **0%**		
Grade & Factor **0 0%**		
1.E Grade	4.B Grade	7.
2.D Grade	5.A Grade	8.SC Grade
3.C Grade	6.AA Grade	9.Same
SQFT (Footprint) **0**		
Condition **0**		
1.Poor	4.Avg	7.V G
2.Fair	5.Avg+	8.Exc
3.Avg-	6.Good	9.Same
Phys. % Good **0%**		
Funct. % Good **100%**		
Functional Code **9 None**		
1.Incomp	4.Bsmt	7.
2.O-Built	5.	8.LongTerm
3.Damage	6.L-T Vaca	9.None
Econ. % Good **100%**		
Economic Code **None**		
0.None	3.No Power	7.
1.Location	4.Generate	8.
2.Encroach	9.None	9.
Entrance Code **0**		
1.Interior	4.Vacant	7.
2.Refusal	5.Estimate	8.
3.Informed	6.Reviewed	9.
Information Code **0**		
1.Owner	4.Agent	7.
2.Relative	5.Estimate	8.
3.Tenant	6.Exterior	9.

Date Inspected

Additions, Outbuildings & Improvements

Type	Year	Units	Grade	Cond	Phys.	Funct.	Sound Value
					%	%	
					%	%	
					%	%	
					%	%	
					%	%	
					%	%	
					%	%	
					%	%	
					%	%	
					%	%	

1.One Story Fram
2.Two Story Fram
3.Three Story Fr
4.1 & 1/2 Story
5.1 & 3/4 Story
6.2 & 1/2 Story
21.Open Frame Por
22.Encl Frame Por
23.Frame Garage
24.Frame Shed
25.Frame Bay Wind
26.1SFr Overhang
27.Unfin Basement
28.Unfinished Att
29.Finished Attic

Map Lot 002-019-B | Account 316 | Location MAHANY ROAD | Card 1 Of 1 | 11/26/2019

MAUST, ROBYN M
LAFRANCE, LAURETTE A
83 SUNNY RIDGE DR
PLANTSVILLE CT 06479

B2881P55

Property Data

Neighborhood	**1 Resident/Agric.**
Tree Growth Year	**0**
Recertifed Date	**0**
Y Coordinate	**0**
Zone/Land Use	**11 Residential**
Secondary Zone	
Topography	**1 Level** **2 Rolling**

1.Level	4.Below St	7.
2.Rolling	5.Low	8.
3.Above St	6.Swampy	9.

Utilities	**9 None**

1.Public	4.Dr Well	7.Cesspool
2.Water	5.Dug Well	8.
3.Sewer	6.Septic	9.None

Street	**3 Gravel**

1.Paved	4.Proposed	7.
2.Semi Imp	5.R/W	8.
3.Gravel	6.	9.None

FLOOD PLAIN	**0**
CLASS	**1**

Sale Data

Sale Date	**1/01/1996**
Price	**7,750**
Sale Type	**1 Land Only**

1.Land	4.Mobile	7.
2.L & B	5.Other	8.
3.Building	6.	9.

Financing	**9 Unknown**

1.Convent	4.Seller	7.
2.FHA/VA	5.Private	8.
3.Assumed	6.Cash	9.Unknown

Validity	**1 Arms Length Sale**

1.Valid	4.Split	7.Changes
2.Related	5.Partial	8.Other
3.Distress	6.Exempt	9.

Verified	**5 Public Record**

1.Buyer	4.Agent	7.Family
2.Seller	5.Pub Rec	8.Other
3.Lender	6.MLS	9.

Assessment Record

Year	Land	Buildings	Exempt	Total
2010	8,300	0	0	8,300
2011	8,300	0	0	8,300
2012	8,300	0	0	8,300
2013	8,300	0	0	8,300
2014	8,300	0	0	8,300
2015	21,600	0	0	21,600
2016	21,600	0	0	21,600
2017	21,600	0	0	21,600
2018	21,600	0	0	21,600
2019	21,600	0	0	21,600

Land Data

Front Foot	Type	Effective Frontage	Effective Depth	Influence Factor	Influence Code
11.Regular Lot				%	
12.Delta Triangle				%	
13.Nabla Triangle				%	
14.Rear Land				%	
15.Miscellaneous				%	
				%	
				%	
Square Foot		**Square Feet**			
16.Regular Lot				%	
17.Class I Road				%	
18.Class II Road				%	
19.Condominium				%	
20.Sound Value				%	
				%	
				%	
Fract. Acre		**Acreage/Sites**			
21.Homesite (Frac	25	1.00	75	%	6
22.Baselot (Fract	28	29.00	100	%	0
23.Misc (Fract)				%	
Acres				%	
24.Homesite				%	
25.Baselot				%	
26.Secondary				%	
27.Frontage				%	
28.Rear Land (All				%	
31.Tillable					

Total Acreage 30.00

Influence Codes

1.Unimproved
2.Condition
3.Topography
4.Size/Shape
5.Access
6.Restricted
7.Corner Infl
8.Environment
9.Fract Share

Acres

32.Farmland Tilla
33.C R P
34.Softwood-Farm
35.Mixed Wood-Far
36.Hardwood-Farm
37.Softwood-TG
38.Mixed Wood-TG
39.Hardwood-TG
40.Wasteland
41.Gravel Pit
42.Mobile Home Si
43.Excess Indust
44.Lot Improvemen
45.Tower Site
46.Miscellaneous
47.Pavement
48.Farmland Pastu

Inspection Witnessed By:

X Date

No./Date	Description	Date Insp.

Notes:

05/10/2009 ACREAGE CHANGED FROM 40 ACRES TO 30 ACRES (SCALED) BECAUSE OF LOT 19-D BEING IN THE WRONG LOCATION ON MAP.
*No power to lot -25% off baselot

Easton

Easton

Map Lot 002-019-B | Account 316 | Location MAHANY ROAD | Card 1 Of 1 | 11/26/2019

Building Style **0**		
1.Conv.	5.Garrison	9.Gambrel
2.Ranch	6.Split	10.Saltbox
3.R Ranch	7.Contemp	11.Other
4.Cape	8.Log	12.
Dwelling Units **0**		
Other Units **0**		
Stories **0**		
1.1	4.1.5	7.
2.2	5.1.75	8.
3.3	6.2.5	9.
Exterior Walls **0**		
1.Wood	5.Stucco	9.Other
2.Vin/Al	6.Brick	10.
3.Compos.	7.Stone	11.
4.Asbestos	8.Concrete	12.
Roof Surface **0**		
1.Asphalt	4.Composit	7.
2.Slate	5.Wood	8.
3.Metal	6.Other	9.
SF Masonry Trim **0**		
OPEN-3-CUSTOM **0**		
OPEN-4-CUSTOM **0**		
Year Built **0**		
Year Remodeled **0**		
Foundation **0**		
1.Concrete	4.Wood	7.
2.C Block	5.Slab	8.
3.Br/Stone	6.Piers	9.
Basement **0**		
1.1/4 Bmt	4.Full Bmt	7.
2.1/2 Bmt	5.None	8.
3.3/4 Bmt	6.	9.None
Bsmt Gar # Cars **0**		
Wet Basement **0**		
1.Dry	4.	7.
2.Damp	5.	8.
3.Wet	6.	9.

SF Bsmt Living **0**		
Fin Bsmt Grade **0 0**		
OPEN-5-CUSTOMIZE **0**		
Heat Type **100%** **0**		
1.HWBB/Rad	5.FWA	9.No Heat
2.HWCI	6.GravWA	10.
3.H Pump	7.Electric	11.
4.Steam	8.Fl/Wall	12.
Cool Type **0%**	**9 None**	
1.Refrig	4.W&C Air	7.
2.Evapor	5.	8.
3.H Pump	6.	9.None
Kitchen Style **0**		
1.Modern	4.Obsolete	7.
2.Typical	5.	8.
3.Old Type	6.	9.None
Bath(s) Style **0**		
1.Modern	4.Obsolete	7.
2.Typical	5.	8.
3.Old Type	6.	9.None
# Rooms **0**		
# Bedrooms **0**		
# Full Baths **0**		
# Half Baths **0**		
# Addn Fixtures **0**		
# Fireplaces **0**		

TRIO Software
A Division of Harris Computer Systems

Layout **0**		
1.Typical	4.	7.
2.Inadeq	5.	8.
3.Horrid	6.	9.
Attic **0**		
1.1/4 Fin	4.Full Fin	7.
2.1/2 Fin	5.Fl/Stair	8.
3.3/4 Fin	6.	9.None
Insulation **0**		
1.Full	4.Minimal	7.
2.Heavy	5.Partial	8.
3.Capped	6.	9.None
Unfinished % **0%**		
Grade & Factor **0 0%**		
1.E Grade	4.B Grade	7.
2.D Grade	5.A Grade	8.SC Grade
3.C Grade	6.AA Grade	9.Same
SQFT (Footprint) **0**		
Condition **0**		
1.Poor	4.Avg	7.V G
2.Fair	5.Avg+	8.Exc
3.Avg-	6.Good	9.Same
Phys. % Good **0%**		
Funct. % Good **100%**		
Functional Code **9 None**		
1.Incomp	4.Bsmt	7.
2.O-Built	5.	8.LongTerm
3.Damage	6.L-T Vaca	9.None
Econ. % Good **100%**		
Economic Code **None**		
0.None	3.No Power	7.
1.Location	4.Generate	8.
2.Encroach	9.None	9.
Entrance Code **0**		
1.Interior	4.Vacant	7.
2.Refusal	5.Estimate	8.
3.Informed	6.Reviewed	9.
Information Code **0**		
1.Owner	4.Agent	7.
2.Relative	5.Estimate	8.
3.Tenant	6.Exterior	9.

Date Inspected

Additions, Outbuildings & Improvements

Type	Year	Units	Grade	Cond	Phys.	Funct.	Sound Value
					%	%	
					%	%	
					%	%	
					%	%	
					%	%	
					%	%	
					%	%	
					%	%	
					%	%	
					%	%	

1.One Story Fram
2.Two Story Fram
3.Three Story Fr
4.1 & 1/2 Story
5.1 & 3/4 Story
6.2 & 1/2 Story
21.Open Frame Por
22.Encl Frame Por
23.Frame Garage
24.Frame Shed
25.Frame Bay Wind
26.1SFr Overhang
27.Unfin Basement
28.Unfinished Att
29.Finished Attic

Map Lot 002-019-C | Account 475 | Location 156 MAHANY ROAD | Card 1 Of 1 | 11/26/2019

RUSSELL, ADAM G
RUSSELL, LYNN m
156 MAHANY ROAD
EASTON ME 04740

B4839P105 B5573P99 B5575P151

Previous Owner
GOUGH, ROBERT R & JODEL M JT
PO BOX 178

MAPLETON ME 04757
Sale Date: 8/11/2016

Previous Owner
LUMBARD, WILLIAM H
14 BEMIS CIRCLE

TEWKSBURY MA 01876
Sale Date: 6/30/2010

Inspection Witnessed By:

X Date

No./Date	Description	Date Insp.

Notes:
*No power to lot -25% off baselot
*6-4-2019 -10% function for being incomplete (needs trim, some insulation and heating in basement), -15% functional due to contruction quality (roof leaks, basement leaks, floors are coming up and trim is coming off).

Easton

Property Data

Neighborhood **1 Resident/Agric.**

Tree Growth Year **0**

Recertifed Date **0**

Y Coordinate **0**

Zone/Land Use **11 Residential**

Secondary Zone

Topography **1 Level** **2 Rolling**

1.Level 4.Below St 7.
2.Rolling 5.Low 8.
3.Above St 6.Swampy 9.

Utilities **9 None**

1.Public 4.Dr Well 7.Cesspool
2.Water 5.Dug Well 8.
3.Sewer 6.Septic 9.None

Street **3 Gravel**

1.Paved 4.Proposed 7.
2.Semi Imp 5.R/W 8.
3.Gravel 6. 9.None

FLOOD PLAIN **0**

CLASS **1**

Sale Data

Sale Date **8/11/2016**

Price **25,000**

Sale Type **1 Land Only**

1.Land 4.Mobile 7.
2.L & B 5.Other 8.
3.Building 6. 9.

Financing **9 Unknown**

1.Convent 4.Seller 7.
2.FHA/VA 5.Private 8.
3.Assumed 6.Cash 9.Unknown

Validity **1 Arms Length Sale**

1.Valid 4.Split 7.Changes
2.Related 5.Partial 8.Other
3.Distress 6.Exempt 9.

Verified **5 Public Record**

1.Buyer 4.Agent 7.Family
2.Seller 5.Pub Rec 8.Other
3.Lender 6.MLS 9.

Assessment Record

Year	Land	Buildings	Exempt	Total
2010	10,900	0	0	10,900
2011	10,900	0	0	10,900
2012	10,900	0	0	10,900
2013	10,900	0	0	10,900
2014	10,900	0	0	10,900
2015	29,100	0	0	29,100
2016	29,100	0	0	29,100
2017	29,100	0	0	29,100
2018	29,100	99,200	0	128,300
2019	29,100	126,500	20,000	135,600

Land Data

Front Foot	Type	Effective Frontage	Effective Depth	Influence Factor	Influence Code
11.Regular Lot				%	
12.Delta Triangle				%	
13.Nabla Triangle				%	
14.Rear Land				%	
15.Miscellaneous				%	
				%	
				%	
Square Foot		**Square Feet**			
16.Regular Lot				%	
17.Class I Road				%	
18.Class II Road				%	
19.Condominium				%	
20.Sound Value				%	
				%	
				%	
Fract. Acre		**Acreage/Sites**			
21.Homesite (Frac	25	1.00	75	%	6
22.Baselot (Fract	28	44.00	100	%	0
23.Misc (Fract)	44	0.00	100	%	0
Acres				%	
24.Homesite				%	
25.Baselot				%	
26.Secondary				%	
27.Frontage				%	
28.Rear Land (All					
31.Tillable					

Total Acreage 45.00

Influence Codes

1.Unimproved
2.Condition
3.Topography
4.Size/Shape
5.Access
6.Restricted
7.Corner Infl
8.Environment
9.Fract Share

Acres

32.Farmland Tilla
33.C R P
34.Softwood-Farm
35.Mixed Wood-Far
36.Hardwood-Farm
37.Softwood-TG
38.Mixed Wood-TG
39.Hardwood-TG
40.Wasteland
41.Gravel Pit
42.Mobile Home Si
43.Excess Indust
44.Lot Improvemen
45.Tower Site
46.Miscellaneous
47.Pavement
48.Farmland Pastu

Easton

Map Lot 002-019-C | Account 475 | Location 156 MAHANY ROAD | Card 1 Of 1 | 11/26/2019

Building Style	**1 Conventional**	
1.Conv.	5.Garrison	9.Gambrel
2.Ranch	6.Split	10.Saltbox
3.R Ranch	7.Contemp	11.Other
4.Cape	8.Log	12.
Dwelling Units	**1**	
Other Units	**0**	
Stories	**2 Two Story**	
1.1	4.1.5	7.
2.2	5.1.75	8.
3.3	6.2.5	9.
Exterior Walls	**2 Vinyl/Aluminum**	
1.Wood	5.Stucco	9.Other
2.Vin/Al	6.Brick	10.
3.Compos.	7.Stone	11.
4.Asbestos	8.Concrete	12.
Roof Surface	**1 Asphalt Shingles**	
1.Asphalt	4.Composit	7.
2.Slate	5.Wood	8.
3.Metal	6.Other	9.
SF Masonry Trim	**0**	
OPEN-3-CUSTOM	**0**	
OPEN-4-CUSTOM	**0**	
Year Built	**2017**	
Year Remodeled	**0**	
Foundation	**1 Concrete**	
1.Concrete	4.Wood	7.
2.C Block	5.Slab	8.
3.Br/Stone	6.Piers	9.
Basement	**4 Full Basement**	
1.1/4 Bmt	4.Full Bmt	7.
2.1/2 Bmt	5.None	8.
3.3/4 Bmt	6.	9.None
Bsmt Gar # Cars	**0**	
Wet Basement	**1 Dry Basement**	
1.Dry	4.	7.
2.Damp	5.	8.
3.Wet	6.	9.

SF Bsmt Living	**0**	
Fin Bsmt Grade	**0 0**	
OPEN-5-CUSTOMIZE	**0**	
Heat Type	**100%**	**1 Hot Water BB/Radiant**
1.HWBB/Rad	5.FWA	9.No Heat
2.HWCI	6.GravWA	10.
3.H Pump	7.Electric	11.
4.Steam	8.Fl/Wall	12.
Cool Type	**0%**	**9 None**
1.Refrig	4.W&C Air	7.
2.Evapor	5.	8.
3.H Pump	6.	9.None
Kitchen Style	**2 Typical**	
1.Modern	4.Obsolete	7.
2.Typical	5.	8.
3.Old Type	6.	9.None
Bath(s) Style	**2 Typical Bath(s)**	
1.Modern	4.Obsolete	7.
2.Typical	5.	8.
3.Old Type	6.	9.None
# Rooms	**8**	
# Bedrooms	**4**	
# Full Baths	**2**	
# Half Baths	**1**	
# Addn Fixtures	**1**	
# Fireplaces	**0**	

TRIO Software
A Division of Harris Computer Systems

Layout	**1 Typical**	
1.Typical	4.	7.
2.Inadeq	5.	8.
3.Horrid	6.	9.
Attic	**9 None**	
1.1/4 Fin	4.Full Fin	7.
2.1/2 Fin	5.Fl/Stair	8.
3.3/4 Fin	6.	9.None
Insulation	**1 Full**	
1.Full	4.Minimal	7.
2.Heavy	5.Partial	8.
3.Capped	6.	9.None
Unfinished %	**0%**	
Grade & Factor	**5 Very Good 100%**	
1.E Grade	4.B Grade	7.
2.D Grade	5.A Grade	8.SC Grade
3.C Grade	6.AA Grade	9.Same
SQFT (Footprint)	**1140**	
Condition	**4 Average**	
1.Poor	4.Avg	7.V G
2.Fair	5.Avg+	8.Exc
3.Avg-	6.Good	9.Same
Phys. % Good	**0%**	
Funct. % Good	**75%**	
Functional Code	**1 Incomplete**	
1.Incomp	4.Bsmt	7.
2.O-Built	5.	8.LongTerm
3.Damage	6.L-T Vaca	9.None
Econ. % Good	**100%**	
Economic Code	**None**	
0.None	3.No Power	7.
1.Location	4.Generate	8.
2.Encroach	9.None	9.
Entrance Code	**5 Estimated**	
1.Interior	4.Vacant	7.
2.Refusal	5.Estimate	8.
3.Informed	6.Reviewed	9.
Information Code	**5 Estimate**	
1.Owner	4.Agent	7.
2.Relative	5.Estimate	8.
3.Tenant	6.Exterior	9.

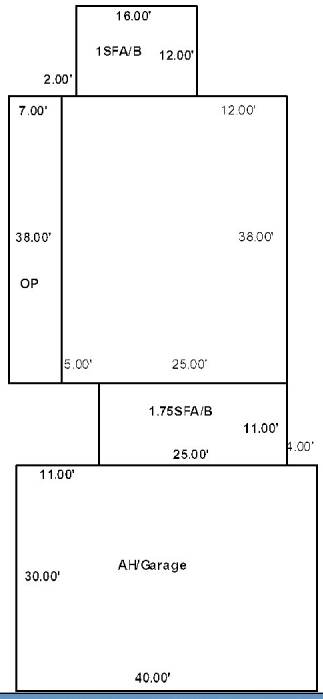

Date Inspected

Additions, Outbuildings & Improvements

Type	Year	Units	Grade	Cond	Phys.	Funct.	Sound Value
20 1 Story Basement	2017	192	9 100	9	0 %	50 %	
21 Open Frame	2017	266	9 100	9	0 %	50 %	
5 1 & 3/4 Story Fr	2017	275	9 100	9	0 %	50 %	
27 Unfin Basement	2017	275	9 100	9	0 %	50 %	
23 Frame Garage	2017	1200	9 100	9	0 %	50 %	
					%	%	
					%	%	
					%	%	
					%	%	
					%	%	

1.One Story Fram
2.Two Story Fram
3.Three Story Fr
4.1 & 1/2 Story
5.1 & 3/4 Story
6.2 & 1/2 Story
21.Open Frame Por
22.Encl Frame Por
23.Frame Garage
24.Frame Shed
25.Frame Bay Wind
26.1SFr Overhang
27.Unfin Basement
28.Unfinished Att
29.Finished Attic

Map Lot 002-020 Account 439 Location 184 MAHANY ROAD Card 1 Of 1 11/26/2019

LAFRANCE, GLENN D
PO BOX 374
EASTON ME 04740

B3880P39

Property Data

Neighborhood	**1 Resident/Agric.**
Tree Growth Year	**0**
Recertifed Date	**0**
Y Coordinate	**0**
Zone/Land Use	**11 Residential**
Secondary Zone	
Topography	**1 Level** **2 Rolling**

1.Level	4.Below St	7.
2.Rolling	5.Low	8.
3.Above St	6.Swampy	9.

Utilities	**4 Drilled Well**	**6 Septic System**

1.Public	4.Dr Well	7.Cesspool
2.Water	5.Dug Well	8.
3.Sewer	6.Septic	9.None

Street	**1 Paved**

1.Paved	4.Proposed	7.
2.Semi Imp	5.R/W	8.
3.Gravel	6.	9.None

FLOOD PLAIN	**0**
CLASS	**1**

Sale Data

Sale Date	**9/01/1988**
Price	**5,000**
Sale Type	**1 Land Only**

1.Land	4.Mobile	7.
2.L & B	5.Other	8.
3.Building	6.	9.

Financing	**9 Unknown**

1.Convent	4.Seller	7.
2.FHA/VA	5.Private	8.
3.Assumed	6.Cash	9.Unknown

Validity	**1 Arms Length Sale**

1.Valid	4.Split	7.Changes
2.Related	5.Partial	8.Other
3.Distress	6.Exempt	9.

Verified	**5 Public Record**

1.Buyer	4.Agent	7.Family
2.Seller	5.Pub Rec	8.Other
3.Lender	6.MLS	9.

Assessment Record

Year	Land	Buildings	Exempt	Total
2010	15,100	22,600	6,050	31,650
2011	15,100	22,400	6,050	31,450
2012	15,100	22,100	5,940	31,260
2013	15,100	22,100	6,160	31,040
2014	15,100	21,800	6,160	30,740
2015	39,000	48,000	10,000	77,000
2016	39,000	48,000	15,000	72,000
2017	39,000	48,000	20,000	67,000
2018	39,000	48,000	20,000	67,000
2019	39,000	48,000	20,000	67,000

Land Data

Front Foot	Type	Effective Frontage	Effective Depth	Influence Factor	Influence Code
11.Regular Lot				%	
12.Delta Triangle				%	
13.Nabla Triangle				%	
14.Rear Land				%	
15.Miscellaneous				%	
				%	
				%	
Square Foot		**Square Feet**			
16.Regular Lot				%	
17.Class I Road				%	
18.Class II Road				%	
19.Condominium				%	
20.Sound Value				%	
				%	
				%	
Fract. Acre		**Acreage/Sites**			
21.Homesite (Frac	24	1.00	100	%	0
22.Baselot (Fract	28	44.00	100	%	0
23.Misc (Fract)	44	1.00	100	%	0
Acres				%	
24.Homesite				%	
25.Baselot				%	
26.Secondary				%	
27.Frontage				%	
28.Rear Land (All					
31.Tillable					

Total Acreage 45.00

Influence Codes

1.Unimproved
2.Condition
3.Topography
4.Size/Shape
5.Access
6.Restricted
7.Corner Infl
8.Environment
9.Fract Share

Acres

32.Farmland Tilla
33.C R P
34.Softwood-Farm
35.Mixed Wood-Far
36.Hardwood-Farm
37.Softwood-TG
38.Mixed Wood-TG
39.Hardwood-TG
40.Wasteland
41.Gravel Pit
42.Mobile Home Si
43.Excess Indust
44.Lot Improvemen
45.Tower Site
46.Miscellaneous
47.Pavement
48.Farmland Pastu

Inspection Witnessed By:

X Date

No./Date	Description	Date Insp.

Notes:

Easton

Easton

Map Lot 002-020 | Account 439 | Location 184 MAHANY ROAD | Card 1 Of 1 | 11/26/2019

Building Style	**1 Conventional**		
1.Conv.	5.Garrison	9.Gambrel	
2.Ranch	6.Split	10.Saltbox	
3.R Ranch	7.Contemp	11.Other	
4.Cape	8.Log	12.	
Dwelling Units	**1**		
Other Units	**0**		
Stories	**1 One Story**		
1.1	4.1.5	7.	
2.2	5.1.75	8.	
3.3	6.2.5	9.	
Exterior Walls	**1 Wood Siding**		
1.Wood	5.Stucco	9.Other	
2.Vin/Al	6.Brick	10.	
3.Compos.	7.Stone	11.	
4.Asbestos	8.Concrete	12.	
Roof Surface	**3 Sheet Metal**		
1.Asphalt	4.Composit	7.	
2.Slate	5.Wood	8.	
3.Metal	6.Other	9.	
SF Masonry Trim	**0**		
OPEN-3-CUSTOM	**0**		
OPEN-4-CUSTOM	**0**		
Year Built	**1994**		
Year Remodeled	**0**		
Foundation	**6 Piers**		
1.Concrete	4.Wood	7.	
2.C Block	5.Slab	8.	
3.Br/Stone	6.Piers	9.	
Basement	**9 No Basement**		
1.1/4 Bmt	4.Full Bmt	7.	
2.1/2 Bmt	5.None	8.	
3.3/4 Bmt	6.	9.None	
Bsmt Gar # Cars	**0**		
Wet Basement	**9 No Basement**		
1.Dry	4.	7.	
2.Damp	5.	8.	
3.Wet	6.	9.	

SF Bsmt Living	**0**		
Fin Bsmt Grade	**0 0**		
OPEN-5-CUSTOMIZE	**0**		
Heat Type	**100%**	**1 Hot Water BB/Radiant**	
1.HWBB/Rad	5.FWA	9.No Heat	
2.HWCI	6.GravWA	10.	
3.H Pump	7.Electric	11.	
4.Steam	8.Fl/Wall	12.	
Cool Type	**0%**	**9 None**	
1.Refrig	4.W&C Air	7.	
2.Evapor	5.	8.	
3.H Pump	6.	9.None	
Kitchen Style	**2 Typical**		
1.Modern	4.Obsolete	7.	
2.Typical	5.	8.	
3.Old Type	6.	9.None	
Bath(s) Style	**2 Typical Bath(s)**		
1.Modern	4.Obsolete	7.	
2.Typical	5.	8.	
3.Old Type	6.	9.None	
# Rooms	**4**		
# Bedrooms	**3**		
# Full Baths	**1**		
# Half Baths	**0**		
# Addn Fixtures	**0**		
# Fireplaces	**0**		

TRIO Software
A Division of Harris Computer Systems

Layout	**1 Typical**		
1.Typical	4.	7.	
2.Inadeq	5.	8.	
3.Horrid	6.	9.	
Attic	**2 1/2 Finished**		
1.1/4 Fin	4.Full Fin	7.	
2.1/2 Fin	5.Fl/Stair	8.	
3.3/4 Fin	6.	9.None	
Insulation	**1 Full**		
1.Full	4.Minimal	7.	
2.Heavy	5.Partial	8.	
3.Capped	6.	9.None	
Unfinished %	**0%**		
Grade & Factor	**2 Fair 105%**		
1.E Grade	4.B Grade	7.	
2.D Grade	5.A Grade	8.SC Grade	
3.C Grade	6.AA Grade	9.Same	
SQFT (Footprint)	**918**		
Condition	**4 Average**		
1.Poor	4.Avg	7.V G	
2.Fair	5.Avg+	8.Exc	
3.Avg-	6.Good	9.Same	
Phys. % Good	**0%**		
Funct. % Good	**100%**		
Functional Code	**9 None**		
1.Incomp	4.Bsmt	7.	
2.O-Built	5.	8.LongTerm	
3.Damage	6.L-T Vaca	9.None	
Econ. % Good	**100%**		
Economic Code	**None**		
0.None	3.No Power	7.	
1.Location	4.Generate	8.	
2.Encroach	9.None	9.	
Entrance Code	**1 Interior Inspect**		
1.Interior	4.Vacant	7.	
2.Refusal	5.Estimate	8.	
3.Informed	6.Reviewed	9.	
Information Code	**1 Owner**		
1.Owner	4.Agent	7.	
2.Relative	5.Estimate	8.	
3.Tenant	6.Exterior	9.	

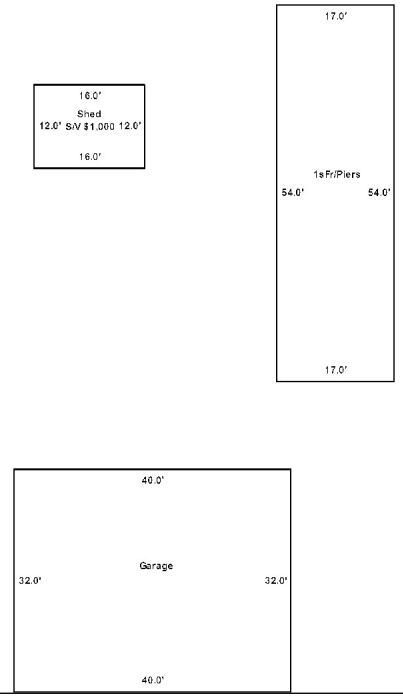

Date Inspected 6/11/2015

Additions, Outbuildings & Improvements

Type	Year	Units	Grade	Cond	Phys.	Funct.	Sound Value
24 Frame Shed	1995				%	%	1,000
23 Frame Garage	2010	1280	3 100	4	0 %	75 %	
					%	%	
					%	%	
					%	%	
					%	%	
					%	%	
					%	%	
					%	%	
					%	%	

1.One Story Fram
2.Two Story Fram
3.Three Story Fr
4.1 & 1/2 Story
5.1 & 3/4 Story
6.2 & 1/2 Story
21.Open Frame Por
22.Encl Frame Por
23.Frame Garage
24.Frame Shed
25.Frame Bay Wind
26.1SFr Overhang
27.Unfin Basement
28.Unfinished Att
29.Finished Attic

Map Lot 002-020-A | Account 63 | Location MAHANY ROAD | Card 1 Of 1 | 11/26/2019

BOINI, KHALIL JOE & NINA
BOINI FAMILY LIVING TRUST
26832 MAGDALENA LN
MISSION VIEJO CA 92691

B1815P118 B4581P20 B5693P170

Property Data

Neighborhood **1 Resident/Agric.**

Tree Growth Year **0**

Recertifed Date **0**

Y Coordinate **0**

Zone/Land Use **11 Residential**

Secondary Zone

Topography **1 Level** **2 Rolling**

1.Level	4.Below St	7.
2.Rolling	5.Low	8.
3.Above St	6.Swampy	9.

Utilities **9 None**

1.Public	4.Dr Well	7.Cesspool
2.Water	5.Dug Well	8.
3.Sewer	6.Septic	9.None

Street **1 Paved**

1.Paved	4.Proposed	7.
2.Semi Imp	5.R/W	8.
3.Gravel	6.	9.None

FLOOD PLAIN **0**

CLASS **1**

Sale Data

Sale Date

Price

Sale Type

1.Land	4.Mobile	7.
2.L & B	5.Other	8.
3.Building	6.	9.

Financing

1.Convent	4.Seller	7.
2.FHA/VA	5.Private	8.
3.Assumed	6.Cash	9.Unknown

Validity

1.Valid	4.Split	7.Changes
2.Related	5.Partial	8.Other
3.Distress	6.Exempt	9.

Verified

1.Buyer	4.Agent	7.Family
2.Seller	5.Pub Rec	8.Other
3.Lender	6.MLS	9.

Assessment Record

Year	Land	Buildings	Exempt	Total
2010	17,800	0	0	17,800
2011	17,800	0	0	17,800
2012	17,800	0	0	17,800
2013	17,800	0	0	17,800
2014	17,800	0	0	17,800
2015	39,000	0	0	39,000
2016	39,000	0	0	39,000
2017	39,000	0	0	39,000
2018	39,000	0	0	39,000
2019	39,000	0	0	39,000

Land Data

Front Foot	Type	Effective Frontage	Effective Depth	Influence Factor	Influence Code
11.Regular Lot				%	
12.Delta Triangle				%	
13.Nabla Triangle				%	
14.Rear Land				%	
15.Miscellaneous				%	
				%	
				%	
Square Foot		**Square Feet**			
16.Regular Lot				%	
17.Class I Road				%	
18.Class II Road				%	
19.Condominium				%	
20.Sound Value				%	
				%	
				%	
Fract. Acre		**Acreage/Sites**			
21.Homesite (Frac	25	1.00	100	%	0
22.Baselot (Fract	28	19.00	100	%	0
23.Misc (Fract)	31	20.00	100	%	0
Acres				%	
24.Homesite				%	
25.Baselot				%	
26.Secondary				%	
27.Frontage				%	
28.Rear Land (All					
31.Tillable					

Total Acreage 40.00

Influence Codes

1.Unimproved
2.Condition
3.Topography
4.Size/Shape
5.Access
6.Restricted
7.Corner Infl
8.Environment
9.Fract Share

Acres

32.Farmland Tilla
33.C R P
34.Softwood-Farm
35.Mixed Wood-Far
36.Hardwood-Farm
37.Softwood-TG
38.Mixed Wood-TG
39.Hardwood-TG
40.Wasteland
41.Gravel Pit
42.Mobile Home Si
43.Excess Indust
44.Lot Improvemen
45.Tower Site
46.Miscellaneous
47.Pavement
48.Farmland Pastu

Inspection Witnessed By:

X Date

No./Date	Description	Date Insp.

Notes:

Easton

Easton

Map Lot 002-020-A | Account 63 | Location MAHANY ROAD | Card 1 Of 1 | 11/26/2019

Building Style		
1.Conv.	5.Garrison	9.Gambrel
2.Ranch	6.Split	10.Saltbox
3.R Ranch	7.Contemp	11.Other
4.Cape	8.Log	12.

Dwelling Units

Other Units

Stories		
1.1	4.1.5	7.
2.2	5.1.75	8.
3.3	6.2.5	9.

Exterior Walls		
1.Wood	5.Stucco	9.Other
2.Vin/Al	6.Brick	10.
3.Compos.	7.Stone	11.
4.Asbestos	8.Concrete	12.

Roof Surface		
1.Asphalt	4.Composit	7.
2.Slate	5.Wood	8.
3.Metal	6.Other	9.

SF Masonry Trim

OPEN-3-CUSTOM

OPEN-4-CUSTOM

Year Built

Year Remodeled

Foundation		
1.Concrete	4.Wood	7.
2.C Block	5.Slab	8.
3.Br/Stone	6.Piers	9.

Basement		
1.1/4 Bmt	4.Full Bmt	7.
2.1/2 Bmt	5.None	8.
3.3/4 Bmt	6.	9.None

Bsmt Gar # Cars

Wet Basement		
1.Dry	4.	7.
2.Damp	5.	8.
3.Wet	6.	9.

SF Bsmt Living

Fin Bsmt Grade

OPEN-5-CUSTOMIZE

Heat Type **100%**		
1.HWBB/Rad	5.FWA	9.No Heat
2.HWCI	6.GravWA	10.
3.H Pump	7.Electric	11.
4.Steam	8.Fl/Wall	12.

Cool Type **0%**		
1.Refrig	4.W&C Air	7.
2.Evapor	5.	8.
3.H Pump	6.	9.None

Kitchen Style		
1.Modern	4.Obsolete	7.
2.Typical	5.	8.
3.Old Type	6.	9.None

Bath(s) Style		
1.Modern	4.Obsolete	7.
2.Typical	5.	8.
3.Old Type	6.	9.None

Rooms

Bedrooms

Full Baths

Half Baths

Addn Fixtures

Fireplaces

TRIO Software
A Division of Harris Computer Systems

Layout		
1.Typical	4.	7.
2.Inadeq	5.	8.
3.Horrid	6.	9.

Attic		
1.1/4 Fin	4.Full Fin	7.
2.1/2 Fin	5.Fl/Stair	8.
3.3/4 Fin	6.	9.None

Insulation		
1.Full	4.Minimal	7.
2.Heavy	5.Partial	8.
3.Capped	6.	9.None

Unfinished %

Grade & Factor		
1.E Grade	4.B Grade	7.
2.D Grade	5.A Grade	8.SC Grade
3.C Grade	6.AA Grade	9.Same

SQFT (Footprint)

Condition		
1.Poor	4.Avg	7.V G
2.Fair	5.Avg+	8.Exc
3.Avg-	6.Good	9.Same

Phys. % Good

Funct. % Good

Functional Code		
1.Incomp	4.Bsmt	7.
2.O-Built	5.	8.LongTerm
3.Damage	6.L-T Vaca	9.None

Econ. % Good

Economic Code		
0.None	3.No Power	7.
1.Location	4.Generate	8.
2.Encroach	9.None	9.

Entrance Code **0**		
1.Interior	4.Vacant	7.
2.Refusal	5.Estimate	8.
3.Informed	6.Reviewed	9.

Information Code **0**		
1.Owner	4.Agent	7.
2.Relative	5.Estimate	8.
3.Tenant	6.Exterior	9.

Date Inspected

Additions, Outbuildings & Improvements

Type	Year	Units	Grade	Cond	Phys.	Funct.	Sound Value
					%	%	
					%	%	
					%	%	
					%	%	
					%	%	
					%	%	
					%	%	
					%	%	
					%	%	
					%	%	

1.One Story Fram
2.Two Story Fram
3.Three Story Fr
4.1 & 1/2 Story
5.1 & 3/4 Story
6.2 & 1/2 Story
21.Open Frame Por
22.Encl Frame Por
23.Frame Garage
24.Frame Shed
25.Frame Bay Wind
26.1SFr Overhang
27.Unfin Basement
28.Unfinished Att
29.Finished Attic

Map Lot 002-020-B | Account 205 | Location MAHANY ROAD | Card 1 Of 1 | 11/26/2019

LANTER, DAVID B
HIGGEE, GARY TC
1900 NW CORPORATE BLVD #110-W
BOCA RATON FL 33431

B3412P94 B4970P42

Previous Owner
G R TIMBER HOLDINGS LLC
107 JEFFERSON ST

VAN BUREN ME 04785
Sale Date: 8/18/2011

Inspection Witnessed By:

X Date

No./Date	Description	Date Insp.

Notes:

Easton

Property Data

Neighborhood **1 Resident/Agric.**

Tree Growth Year **0**

Recertifed Date **0**

Y Coordinate **0**

Zone/Land Use **11 Residential**

Secondary Zone

Topography **1 Level** **2 Rolling**

1.Level	4.Below St	7.
2.Rolling	5.Low	8.
3.Above St	6.Swampy	9.

Utilities **9 None**

1.Public	4.Dr Well	7.Cesspool
2.Water	5.Dug Well	8.
3.Sewer	6.Septic	9.None

Street **1 Paved**

1.Paved	4.Proposed	7.
2.Semi Imp	5.R/W	8.
3.Gravel	6.	9.None

FLOOD PLAIN **0**

CLASS **1**

Sale Data

Sale Date

Price

Sale Type

1.Land	4.Mobile	7.
2.L & B	5.Other	8.
3.Building	6.	9.

Financing

1.Convent	4.Seller	7.
2.FHA/VA	5.Private	8.
3.Assumed	6.Cash	9.Unknown

Validity

1.Valid	4.Split	7.Changes
2.Related	5.Partial	8.Other
3.Distress	6.Exempt	9.

Verified

1.Buyer	4.Agent	7.Family
2.Seller	5.Pub Rec	8.Other
3.Lender	6.MLS	9.

Assessment Record

Year	Land	Buildings	Exempt	Total
2010	8,100	0	0	8,100
2011	8,100	0	0	8,100
2012	8,100	0	0	8,100
2013	8,100	0	0	8,100
2014	8,100	0	0	8,100
2015	21,500	0	0	21,500
2016	21,500	0	0	21,500
2017	21,500	0	0	21,500
2018	21,500	0	0	21,500
2019	21,500	0	0	21,500

Land Data

Front Foot	Type	Effective Frontage	Effective Depth	Influence Factor	Influence Code
11.Regular Lot				%	
12.Delta Triangle				%	
13.Nabla Triangle				%	
14.Rear Land				%	
15.Miscellaneous				%	
				%	
				%	
Square Foot		**Square Feet**			
16.Regular Lot				%	
17.Class I Road				%	
18.Class II Road				%	
19.Condominium				%	
20.Sound Value				%	
				%	
				%	
Fract. Acre		**Acreage/Sites**			
21.Homesite (Frac	25	1.00	100	%	0
22.Baselot (Fract	28	24.00	100	%	0
23.Misc (Fract)				%	
Acres				%	
24.Homesite				%	
25.Baselot				%	
26.Secondary				%	
27.Frontage				%	
28.Rear Land (All				%	
31.Tillable					

Total Acreage 25.00

Influence Codes

1.Unimproved
2.Condition
3.Topography
4.Size/Shape
5.Access
6.Restricted
7.Corner Infl
8.Environment
9.Fract Share

Acres

32.Farmland Tilla
33.C R P
34.Softwood-Farm
35.Mixed Wood-Far
36.Hardwood-Farm
37.Softwood-TG
38.Mixed Wood-TG
39.Hardwood-TG
40.Wasteland
41.Gravel Pit
42.Mobile Home Si
43.Excess Indust
44.Lot Improvemen
45.Tower Site
46.Miscellaneous
47.Pavement
48.Farmland Pastu

Easton

Map Lot 002-020-B | Account 205 | Location MAHANY ROAD | Card 1 Of 1 | 11/26/2019

Building Style **0**		
1.Conv.	5.Garrison	9.Gambrel
2.Ranch	6.Split	10.Saltbox
3.R Ranch	7.Contemp	11.Other
4.Cape	8.Log	12.
Dwelling Units **0**		
Other Units **0**		
Stories **0**		
1.1	4.1.5	7.
2.2	5.1.75	8.
3.3	6.2.5	9.
Exterior Walls **0**		
1.Wood	5.Stucco	9.Other
2.Vin/Al	6.Brick	10.
3.Compos.	7.Stone	11.
4.Asbestos	8.Concrete	12.
Roof Surface **0**		
1.Asphalt	4.Composit	7.
2.Slate	5.Wood	8.
3.Metal	6.Other	9.
SF Masonry Trim **0**		
OPEN-3-CUSTOM **0**		
OPEN-4-CUSTOM **0**		
Year Built **0**		
Year Remodeled **0**		
Foundation **0**		
1.Concrete	4.Wood	7.
2.C Block	5.Slab	8.
3.Br/Stone	6.Piers	9.
Basement **0**		
1.1/4 Bmt	4.Full Bmt	7.
2.1/2 Bmt	5.None	8.
3.3/4 Bmt	6.	9.None
Bsmt Gar # Cars **0**		
Wet Basement **0**		
1.Dry	4.	7.
2.Damp	5.	8.
3.Wet	6.	9.

SF Bsmt Living **0**		
Fin Bsmt Grade **0 0**		
OPEN-5-CUSTOMIZE **0**		
Heat Type **100%** **0**		
1.HWBB/Rad	5.FWA	9.No Heat
2.HWCI	6.GravWA	10.
3.H Pump	7.Electric	11.
4.Steam	8.Fl/Wall	12.
Cool Type **0%**	**9 None**	
1.Refrig	4.W&C Air	7.
2.Evapor	5.	8.
3.H Pump	6.	9.None
Kitchen Style **0**		
1.Modern	4.Obsolete	7.
2.Typical	5.	8.
3.Old Type	6.	9.None
Bath(s) Style **0**		
1.Modern	4.Obsolete	7.
2.Typical	5.	8.
3.Old Type	6.	9.None
# Rooms **0**		
# Bedrooms **0**		
# Full Baths **0**		
# Half Baths **0**		
# Addn Fixtures **0**		
# Fireplaces **0**		

TRIO Software
A Division of Harris Computer Systems

Layout **0**		
1.Typical	4.	7.
2.Inadeq	5.	8.
3.Horrid	6.	9.
Attic **0**		
1.1/4 Fin	4.Full Fin	7.
2.1/2 Fin	5.Fl/Stair	8.
3.3/4 Fin	6.	9.None
Insulation **0**		
1.Full	4.Minimal	7.
2.Heavy	5.Partial	8.
3.Capped	6.	9.None
Unfinished % **0%**		
Grade & Factor **0 0%**		
1.E Grade	4.B Grade	7.
2.D Grade	5.A Grade	8.SC Grade
3.C Grade	6.AA Grade	9.Same
SQFT (Footprint) **0**		
Condition **0**		
1.Poor	4.Avg	7.V G
2.Fair	5.Avg+	8.Exc
3.Avg-	6.Good	9.Same
Phys. % Good **0%**		
Funct. % Good **100%**		
Functional Code **9 None**		
1.Incomp	4.Bsmt	7.
2.O-Built	5.	8.LongTerm
3.Damage	6.L-T Vaca	9.None
Econ. % Good **100%**		
Economic Code **None**		
0.None	3.No Power	7.
1.Location	4.Generate	8.
2.Encroach	9.None	9.
Entrance Code **0**		
1.Interior	4.Vacant	7.
2.Refusal	5.Estimate	8.
3.Informed	6.Reviewed	9.
Information Code **0**		
1.Owner	4.Agent	7.
2.Relative	5.Estimate	8.
3.Tenant	6.Exterior	9.

Date Inspected

Additions, Outbuildings & Improvements

Type	Year	Units	Grade	Cond	Phys.	Funct.	Sound Value
					%	%	
					%	%	
					%	%	
					%	%	
					%	%	
					%	%	
					%	%	
					%	%	
					%	%	
					%	%	

1.One Story Fram
2.Two Story Fram
3.Three Story Fr
4.1 & 1/2 Story
5.1 & 3/4 Story
6.2 & 1/2 Story
21.Open Frame Por
22.Encl Frame Por
23.Frame Garage
24.Frame Shed
25.Frame Bay Wind
26.1SFr Overhang
27.Unfin Basement
28.Unfinished Att
29.Finished Attic

Map Lot 002-020-C | Account 847 | Location 214 MAHANY ROAD | Card 1 Of 1 | 11/26/2019

KEEP, ANDREW J
KEEP, RENEE L
214 MAHANY RD
EASTON ME 04740

B3984P142

Property Data

Neighborhood	**1 Resident/Agric.**
Tree Growth Year	**0**
Recertifed Date	**0**
Y Coordinate	**0**
Zone/Land Use	**11 Residential**
Secondary Zone	
Topography	**1 Level** **2 Rolling**

1.Level	4.Below St	7.
2.Rolling	5.Low	8.
3.Above St	6.Swampy	9.

Utilities	**4 Drilled Well**	**6 Septic System**

1.Public	4.Dr Well	7.Cesspool
2.Water	5.Dug Well	8.
3.Sewer	6.Septic	9.None

Street	**1 Paved**	

1.Paved	4.Proposed	7.
2.Semi Imp	5.R/W	8.
3.Gravel	6.	9.None

FLOOD PLAIN	**9**
CLASS	**1**

Sale Data

Sale Date	**9/01/1995**
Price	**17,500**
Sale Type	**1 Land Only**

1.Land	4.Mobile	7.
2.L & B	5.Other	8.
3.Building	6.	9.

Financing	**9 Unknown**	

1.Convent	4.Seller	7.
2.FHA/VA	5.Private	8.
3.Assumed	6.Cash	9.Unknown

Validity	**1 Arms Length Sale**	

1.Valid	4.Split	7.Changes
2.Related	5.Partial	8.Other
3.Distress	6.Exempt	9.

Verified	**5 Public Record**	

1.Buyer	4.Agent	7.Family
2.Seller	5.Pub Rec	8.Other
3.Lender	6.MLS	9.

Assessment Record

Year	Land	Buildings	Exempt	Total
2010	14,300	55,900	6,050	64,150
2011	14,300	55,300	6,050	63,550
2012	14,300	55,200	5,940	63,560
2013	14,300	54,600	6,160	62,740
2014	14,300	54,000	6,160	62,140
2015	36,500	65,200	10,000	91,700
2016	36,500	65,200	15,000	86,700
2017	36,500	65,200	20,000	81,700
2018	36,500	65,200	20,000	81,700
2019	36,500	65,500	20,000	82,000

Land Data

Front Foot	Type	Effective Frontage	Effective Depth	Influence Factor	Influence Code
11.Regular Lot				%	
12.Delta Triangle				%	
13.Nabla Triangle				%	
14.Rear Land				%	
15.Miscellaneous				%	
				%	
				%	
Square Foot		**Square Feet**			
16.Regular Lot				%	
17.Class I Road				%	
18.Class II Road				%	
19.Condominium				%	
20.Sound Value				%	
				%	
				%	
Fract. Acre		**Acreage/Sites**			
21.Homesite (Frac	24	1.00	100	%	0
22.Baselot (Fract	28	39.00	100	%	0
23.Misc (Fract)	44	1.00	100	%	0
Acres				%	
24.Homesite				%	
25.Baselot				%	
26.Secondary				%	
27.Frontage				%	
28.Rear Land (All					
31.Tillable					

Total Acreage 40.00

Influence Codes

1.Unimproved
2.Condition
3.Topography
4.Size/Shape
5.Access
6.Restricted
7.Corner Infl
8.Environment
9.Fract Share

Acres

32.Farmland Tilla
33.C R P
34.Softwood-Farm
35.Mixed Wood-Far
36.Hardwood-Farm
37.Softwood-TG
38.Mixed Wood-TG
39.Hardwood-TG
40.Wasteland
41.Gravel Pit
42.Mobile Home Si
43.Excess Indust
44.Lot Improvemen
45.Tower Site
46.Miscellaneous
47.Pavement
48.Farmland Pastu

Inspection Witnessed By:

X Date

No./Date	Description	Date Insp.

Notes:

Easton

Easton

Map Lot 002-020-C | Account 847 | Location 214 MAHANY ROAD | Card 1 Of 1 | 11/26/2019

Building Style	**2 Ranch**		
1.Conv.	5.Garrison	9.Gambrel	
2.Ranch	6.Split	10.Saltbox	
3.R Ranch	7.Contemp	11.Other	
4.Cape	8.Log	12.	
Dwelling Units	**1**		
Other Units	**0**		
Stories	**1 One Story**		
1.1	4.1.5	7.	
2.2	5.1.75	8.	
3.3	6.2.5	9.	
Exterior Walls	**2 Vinyl/Aluminum**		
1.Wood	5.Stucco	9.Other	
2.Vin/Al	6.Brick	10.	
3.Compos.	7.Stone	11.	
4.Asbestos	8.Concrete	12.	
Roof Surface	**1 Asphalt Shingles**		
1.Asphalt	4.Composit	7.	
2.Slate	5.Wood	8.	
3.Metal	6.Other	9.	
SF Masonry Trim	**0**		
OPEN-3-CUSTOM	**0**		
OPEN-4-CUSTOM	**0**		
Year Built	**2004**		
Year Remodeled	**0**		
Foundation	**1 Concrete**		
1.Concrete	4.Wood	7.	
2.C Block	5.Slab	8.	
3.Br/Stone	6.Piers	9.	
Basement	**4 Full Basement**		
1.1/4 Bmt	4.Full Bmt	7.	
2.1/2 Bmt	5.None	8.	
3.3/4 Bmt	6.	9.None	
Bsmt Gar # Cars	**0**		
Wet Basement	**1 Dry Basement**		
1.Dry	4.	7.	
2.Damp	5.	8.	
3.Wet	6.	9.	

SF Bsmt Living	**0**		
Fin Bsmt Grade	**0 0**		
OPEN-5-CUSTOMIZE	**0**		
Heat Type	**100%**	**1 Hot Water BB/Radiant**	
1.HWBB/Rad	5.FWA	9.No Heat	
2.HWCI	6.GravWA	10.	
3.H Pump	7.Electric	11.	
4.Steam	8.Fl/Wall	12.	
Cool Type	**0%**	**9 None**	
1.Refrig	4.W&C Air	7.	
2.Evapor	5.	8.	
3.H Pump	6.	9.None	
Kitchen Style	**2 Typical**		
1.Modern	4.Obsolete	7.	
2.Typical	5.	8.	
3.Old Type	6.	9.None	
Bath(s) Style	**2 Typical Bath(s)**		
1.Modern	4.Obsolete	7.	
2.Typical	5.	8.	
3.Old Type	6.	9.None	
# Rooms	**5**		
# Bedrooms	**3**		
# Full Baths	**2**		
# Half Baths	**0**		
# Addn Fixtures	**1**		
# Fireplaces	**0**		

TRIO Software
A Division of Harris Computer Systems

Layout	**1 Typical**		
1.Typical	4.	7.	
2.Inadeq	5.	8.	
3.Horrid	6.	9.	
Attic	**9 None**		
1.1/4 Fin	4.Full Fin	7.	
2.1/2 Fin	5.Fl/Stair	8.	
3.3/4 Fin	6.	9.None	
Insulation	**1 Full**		
1.Full	4.Minimal	7.	
2.Heavy	5.Partial	8.	
3.Capped	6.	9.None	
Unfinished %	**0%**		
Grade & Factor	**3 Average 105%**		
1.E Grade	4.B Grade	7.	
2.D Grade	5.A Grade	8.SC Grade	
3.C Grade	6.AA Grade	9.Same	
SQFT (Footprint)	**1400**		
Condition	**4 Average**		
1.Poor	4.Avg	7.V G	
2.Fair	5.Avg+	8.Exc	
3.Avg-	6.Good	9.Same	
Phys. % Good	**0%**		
Funct. % Good	**100%**		
Functional Code	**9 None**		
1.Incomp	4.Bsmt	7.	
2.O-Built	5.	8.LongTerm	
3.Damage	6.L-T Vaca	9.None	
Econ. % Good	**100%**		
Economic Code	**None**		
0.None	3.No Power	7.	
1.Location	4.Generate	8.	
2.Encroach	9.None	9.	
Entrance Code	**1 Interior Inspect**		
1.Interior	4.Vacant	7.	
2.Refusal	5.Estimate	8.	
3.Informed	6.Reviewed	9.	
Information Code	**1 Owner**		
1.Owner	4.Agent	7.	
2.Relative	5.Estimate	8.	
3.Tenant	6.Exterior	9.	

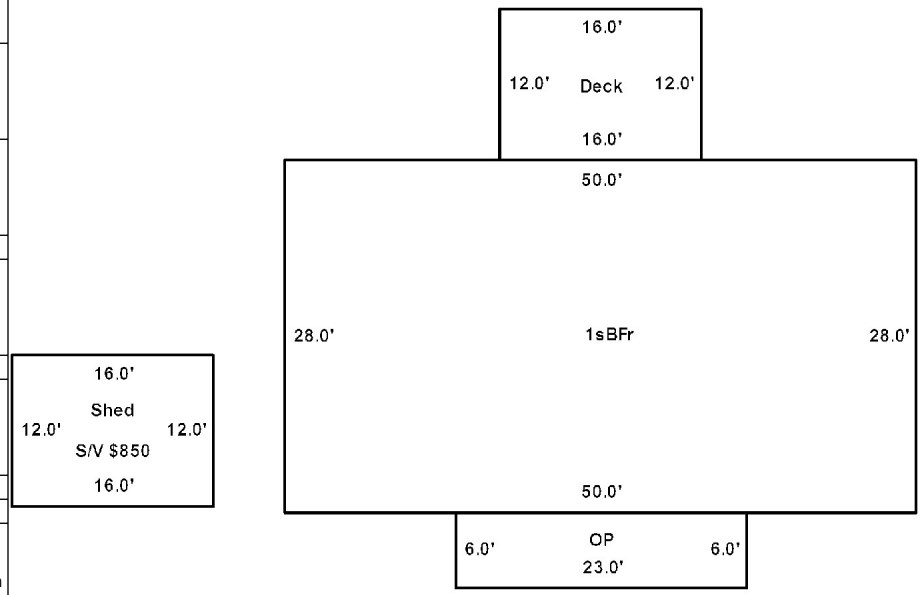

Date Inspected 6/17/2015

Additions, Outbuildings & Improvements

Type	Year	Units	Grade	Cond	Phys.	Funct.	Sound Value
21 Open Frame	0	138	0 0	0	0 %	0 %	
68 Wood Deck	1997	192	9 100	4	0 %	100 %	
24 Frame Shed	1996				%	%	850
					%	%	
					%	%	
					%	%	
					%	%	
					%	%	
					%	%	
					%	%	

1.One Story Fram
2.Two Story Fram
3.Three Story Fr
4.1 & 1/2 Story
5.1 & 3/4 Story
6.2 & 1/2 Story
21.Open Frame Por
22.Encl Frame Por
23.Frame Garage
24.Frame Shed
25.Frame Bay Wind
26.1SFr Overhang
27.Unfin Basement
28.Unfinished Att
29.Finished Attic

Map Lot 002-020-F | Account 34 | Location 190 MAHANY ROAD | Card 1 Of 1 | 11/26/2019

LONG, RAYMOND
LONG, SUZANNE
190 MAHANY ROAD
EASTON ME 04740

B4631P51

Previous Owner
FOWLER, JON D
FOWLER, ROBIN E
190 MAHANY RD
EASTON ME 04740
Sale Date: 9/24/2008

Inspection Witnessed By:

X Date

No./Date	Description	Date Insp.

Notes:

Easton

Property Data

Neighborhood	**1 Resident/Agric.**
Tree Growth Year	**0**
Recertifed Date	**0**
Y Coordinate	**0**
Zone/Land Use	**41 Agricultural**
Secondary Zone	
Topography	**1 Level** **2 Rolling**

1.Level	4.Below St	7.
2.Rolling	5.Low	8.
3.Above St	6.Swampy	9.

Utilities **4 Drilled Well** **6 Septic System**

1.Public	4.Dr Well	7.Cesspool
2.Water	5.Dug Well	8.
3.Sewer	6.Septic	9.None

Street **1 Paved**

1.Paved	4.Proposed	7.
2.Semi Imp	5.R/W	8.
3.Gravel	6.	9.None

FLOOD PLAIN	**0**
CLASS	**9**

Sale Data

Sale Date	**9/25/2008**
Price	**125,000**
Sale Type	**2 Land & Buildings**

1.Land	4.Mobile	7.
2.L & B	5.Other	8.
3.Building	6.	9.

Financing **9 Unknown**

1.Convent	4.Seller	7.
2.FHA/VA	5.Private	8.
3.Assumed	6.Cash	9.Unknown

Validity **1 Arms Length Sale**

1.Valid	4.Split	7.Changes
2.Related	5.Partial	8.Other
3.Distress	6.Exempt	9.

Verified **5 Public Record**

1.Buyer	4.Agent	7.Family
2.Seller	5.Pub Rec	8.Other
3.Lender	6.MLS	9.

Assessment Record

Year	Land	Buildings	Exempt	Total
2010	15,300	61,600	0	76,900
2011	15,300	61,000	6,050	70,250
2012	15,300	60,300	5,940	69,660
2013	15,300	60,200	6,160	69,340
2014	15,300	59,600	6,160	68,740
2015	33,500	69,100	10,000	92,600
2016	33,500	69,100	15,000	87,600
2017	33,500	69,100	20,000	82,600
2018	33,500	69,100	20,000	82,600
2019	33,500	69,600	20,000	83,100

Land Data

Front Foot	Type	Effective Frontage	Effective Depth	Influence Factor	Influence Code
11.Regular Lot				%	
12.Delta Triangle				%	
13.Nabla Triangle				%	
14.Rear Land				%	
15.Miscellaneous				%	
				%	
				%	
Square Foot		**Square Feet**			
16.Regular Lot				%	
17.Class I Road				%	
18.Class II Road				%	
19.Condominium				%	
20.Sound Value				%	
				%	
				%	
Fract. Acre		**Acreage/Sites**			
21.Homesite (Frac	21	1.00	100	%	0
22.Baselot (Fract	26	1.00	100	%	0
23.Misc (Fract)	28	11.00	100	%	0
Acres	31	11.00	100	%	0
24.Homesite	44	1.00	100	%	0
25.Baselot				%	
26.Secondary				%	
27.Frontage					
28.Rear Land (All					
31.Tillable					

Total Acreage 24.00

Influence Codes

1.Unimproved
2.Condition
3.Topography
4.Size/Shape
5.Access
6.Restricted
7.Corner Infl
8.Environment
9.Fract Share

Acres

32.Farmland Tilla
33.C R P
34.Softwood-Farm
35.Mixed Wood-Far
36.Hardwood-Farm
37.Softwood-TG
38.Mixed Wood-TG
39.Hardwood-TG
40.Wasteland
41.Gravel Pit
42.Mobile Home Si
43.Excess Indust
44.Lot Improvemen
45.Tower Site
46.Miscellaneous
47.Pavement
48.Farmland Pastu

Easton

Map Lot 002-020-F | Account 34 | Location 190 MAHANY ROAD | Card 1 Of 1 | 11/26/2019

Building Style		
1.Conv.	5.Garrison	9.Gambrel
2.Ranch	6.Split	10.Saltbox
3.R Ranch	7.Contemp	11.Other
4.Cape	8.Log	12.

Dwelling Units
Other Units

Stories		
1.1	4.1.5	7.
2.2	5.1.75	8.
3.3	6.2.5	9.

Exterior Walls		
1.Wood	5.Stucco	9.Other
2.Vin/Al	6.Brick	10.
3.Compos.	7.Stone	11.
4.Asbestos	8.Concrete	12.

Roof Surface		
1.Asphalt	4.Composit	7.
2.Slate	5.Wood	8.
3.Metal	6.Other	9.

SF Masonry Trim
OPEN-3-CUSTOM
OPEN-4-CUSTOM
Year Built
Year Remodeled

Foundation		
1.Concrete	4.Wood	7.
2.C Block	5.Slab	8.
3.Br/Stone	6.Piers	9.

Basement		
1.1/4 Bmt	4.Full Bmt	7.
2.1/2 Bmt	5.None	8.
3.3/4 Bmt	6.	9.None

Bsmt Gar # Cars

Wet Basement		
1.Dry	4.	7.
2.Damp	5.	8.
3.Wet	6.	9.

SF Bsmt Living
Fin Bsmt Grade
OPEN-5-CUSTOMIZE

Heat Type **100%**		
1.HWBB/Rad	5.FWA	9.No Heat
2.HWCI	6.GravWA	10.
3.H Pump	7.Electric	11.
4.Steam	8.Fl/Wall	12.

Cool Type **0%**		
1.Refrig	4.W&C Air	7.
2.Evapor	5.	8.
3.H Pump	6.	9.None

Kitchen Style		
1.Modern	4.Obsolete	7.
2.Typical	5.	8.
3.Old Type	6.	9.None

Bath(s) Style		
1.Modern	4.Obsolete	7.
2.Typical	5.	8.
3.Old Type	6.	9.None

Rooms
Bedrooms
Full Baths
Half Baths
Addn Fixtures
Fireplaces

TRIO Software
A Division of Harris Computer Systems

Layout		
1.Typical	4.	7.
2.Inadeq	5.	8.
3.Horrid	6.	9.

Attic		
1.1/4 Fin	4.Full Fin	7.
2.1/2 Fin	5.Fl/Stair	8.
3.3/4 Fin	6.	9.None

Insulation		
1.Full	4.Minimal	7.
2.Heavy	5.Partial	8.
3.Capped	6.	9.None

Unfinished %

Grade & Factor		
1.E Grade	4.B Grade	7.
2.D Grade	5.A Grade	8.SC Grade
3.C Grade	6.AA Grade	9.Same

SQFT (Footprint)

Condition		
1.Poor	4.Avg	7.V G
2.Fair	5.Avg+	8.Exc
3.Avg-	6.Good	9.Same

Phys. % Good
Funct. % Good

Functional Code		
1.Incomp	4.Bsmt	7.
2.O-Built	5.	8.LongTerm
3.Damage	6.L-T Vaca	9.None

Econ. % Good

Economic Code		
0.None	3.No Power	7.
1.Location	4.Generate	8.
2.Encroach	9.None	9.

Entrance Code **5 Estimated**		
1.Interior	4.Vacant	7.
2.Refusal	5.Estimate	8.
3.Informed	6.Reviewed	9.

Information Code **5 Estimate**		
1.Owner	4.Agent	7.
2.Relative	5.Estimate	8.
3.Tenant	6.Exterior	9.

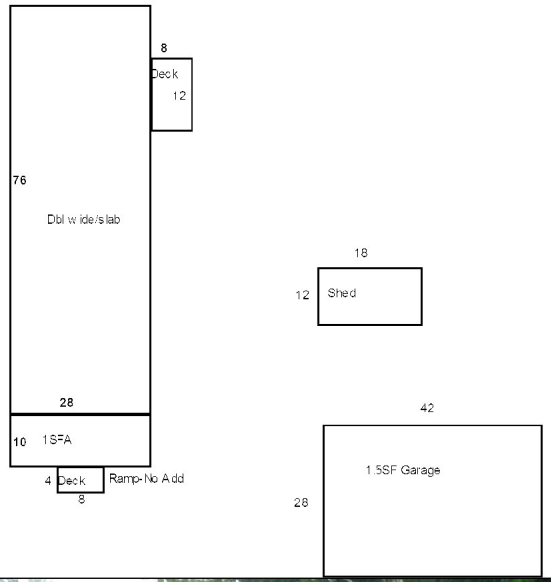

Date Inspected 7/20/2015

Additions, Outbuildings & Improvements

Type	Year	Units	Grade	Cond	Phys.	Funct.	Sound Value
24 Frame Shed	1996	213	1 100	2	0 %	100 %	
68 Wood Deck	1998	280	3 100	4	0 %	100 %	
68 Wood Deck	1998	96	3 100	3	0 %	100 %	
80 1.5 S-Gar	1998	1176	3 100	4	0 %	100 %	
1 One Story Frame	2008	280	2 110	4	0 %	100 %	
992 Double Wide	1997	28x76	4 100	4	0 %	100 %	
					%	%	
					%	%	
					%	%	
					%	%	

1.One Story Fram
2.Two Story Fram
3.Three Story Fr
4.1 & 1/2 Story
5.1 & 3/4 Story
6.2 & 1/2 Story
21.Open Frame Por
22.Encl Frame Por
23.Frame Garage
24.Frame Shed
25.Frame Bay Wind
26.1SFr Overhang
27.Unfin Basement
28.Unfinished Att
29.Finished Attic

Map Lot 002-020-H | Account 1049 | Location 186 MAHANY ROAD | Card 1 Of 1 | 11/26/2019

GARDNER, JAMES P JR
GARDNER, AVERILL A JT
PO BOX 171
EASTON ME 04740

B4936P121

Previous Owner
FOWLER, ROLINDA W & JOM DAVID JT
186 MAHANY RD

EASTON ME 04740
Sale Date: 5/04/2011

Inspection Witnessed By:

X Date

No./Date	Description	Date Insp.

Notes:
2003-Marlette-Mobile Home-OP built in -8%

Easton

Property Data

Neighborhood	**1 Resident/Agric.**
Tree Growth Year	**0**
Recertifed Date	**0**
Y Coordinate	**0**
Zone/Land Use	**41 Agricultural**
Secondary Zone	
Topography	**2 Rolling**

1.Level	4.Below St	7.
2.Rolling	5.Low	8.
3.Above St	6.Swampy	9.

Utilities **4 Drilled Well** **6 Septic System**

1.Public	4.Dr Well	7.Cesspool
2.Water	5.Dug Well	8.
3.Sewer	6.Septic	9.None

Street **1 Paved**

1.Paved	4.Proposed	7.
2.Semi Imp	5.R/W	8.
3.Gravel	6.	9.None

FLOOD PLAIN	**0**
CLASS	**9**

Sale Data

Sale Date	**5/10/2011**
Price	**70,000**
Sale Type	**2 Land & Buildings**

1.Land	4.Mobile	7.
2.L & B	5.Other	8.
3.Building	6.	9.

Financing **9 Unknown**

1.Convent	4.Seller	7.
2.FHA/VA	5.Private	8.
3.Assumed	6.Cash	9.Unknown

Validity **1 Arms Length Sale**

1.Valid	4.Split	7.Changes
2.Related	5.Partial	8.Other
3.Distress	6.Exempt	9.

Verified **5 Public Record**

1.Buyer	4.Agent	7.Family
2.Seller	5.Pub Rec	8.Other
3.Lender	6.MLS	9.

Assessment Record

Year	Land	Buildings	Exempt	Total
2010	7,000	35,500	9,075	33,425
2011	7,000	35,100	9,075	33,025
2012	7,000	34,700	0	41,700
2013	7,000	34,700	6,160	35,540
2014	7,000	42,900	6,160	43,740
2015	17,000	55,500	10,000	62,500
2016	17,000	55,500	15,000	57,500
2017	17,000	55,500	20,000	52,500
2018	17,000	55,500	20,000	52,500
2019	17,000	55,500	20,000	52,500

Land Data

Front Foot	Type	Effective Frontage	Effective Depth	Influence Factor	Influence Code
11.Regular Lot				%	
12.Delta Triangle				%	
13.Nabla Triangle				%	
14.Rear Land				%	
15.Miscellaneous				%	
				%	
				%	
Square Foot		**Square Feet**			
16.Regular Lot				%	
17.Class I Road				%	
18.Class II Road				%	
19.Condominium				%	
20.Sound Value				%	
				%	
				%	
Fract. Acre		**Acreage/Sites**			
21.Homesite (Frac	21	1.00	100	%	0
22.Baselot (Fract	26	1.00	100	%	0
23.Misc (Fract)	44	1.00	100	%	0
Acres				%	
24.Homesite				%	
25.Baselot				%	
26.Secondary				%	
27.Frontage				%	
28.Rear Land (All					
31.Tillable					

Total Acreage 2.00

Influence Codes

1.Unimproved
2.Condition
3.Topography
4.Size/Shape
5.Access
6.Restricted
7.Corner Infl
8.Environment
9.Fract Share

Acres

32.Farmland Tilla
33.C R P
34.Softwood-Farm
35.Mixed Wood-Far
36.Hardwood-Farm
37.Softwood-TG
38.Mixed Wood-TG
39.Hardwood-TG
40.Wasteland
41.Gravel Pit
42.Mobile Home Si
43.Excess Indust
44.Lot Improvemen
45.Tower Site
46.Miscellaneous
47.Pavement
48.Farmland Pastu

Easton

Map Lot 002-020-H | Account 1049 | Location 186 MAHANY ROAD | Card 1 Of 1 | 11/26/2019

Building Style		
1.Conv.	5.Garrison	9.Gambrel
2.Ranch	6.Split	10.Saltbox
3.R Ranch	7.Contemp	11.Other
4.Cape	8.Log	12.

Dwelling Units

Other Units

Stories		
1.1	4.1.5	7.
2.2	5.1.75	8.
3.3	6.2.5	9.

Exterior Walls		
1.Wood	5.Stucco	9.Other
2.Vin/Al	6.Brick	10.
3.Compos.	7.Stone	11.
4.Asbestos	8.Concrete	12.

Roof Surface		
1.Asphalt	4.Composit	7.
2.Slate	5.Wood	8.
3.Metal	6.Other	9.

SF Masonry Trim

OPEN-3-CUSTOM

OPEN-4-CUSTOM

Year Built

Year Remodeled

Foundation		
1.Concrete	4.Wood	7.
2.C Block	5.Slab	8.
3.Br/Stone	6.Piers	9.

Basement		
1.1/4 Bmt	4.Full Bmt	7.
2.1/2 Bmt	5.None	8.
3.3/4 Bmt	6.	9.None

Bsmt Gar # Cars

Wet Basement		
1.Dry	4.	7.
2.Damp	5.	8.
3.Wet	6.	9.

SF Bsmt Living

Fin Bsmt Grade

OPEN-5-CUSTOMIZE

Heat Type **100%**		
1.HWBB/Rad	5.FWA	9.No Heat
2.HWCI	6.GravWA	10.
3.H Pump	7.Electric	11.
4.Steam	8.Fl/Wall	12.

Cool Type **0%**		
1.Refrig	4.W&C Air	7.
2.Evapor	5.	8.
3.H Pump	6.	9.None

Kitchen Style		
1.Modern	4.Obsolete	7.
2.Typical	5.	8.
3.Old Type	6.	9.None

Bath(s) Style		
1.Modern	4.Obsolete	7.
2.Typical	5.	8.
3.Old Type	6.	9.None

Rooms

Bedrooms

Full Baths

Half Baths

Addn Fixtures

Fireplaces

TRIO Software
A Division of Harris Computer Systems

Layout		
1.Typical	4.	7.
2.Inadeq	5.	8.
3.Horrid	6.	9.

Attic		
1.1/4 Fin	4.Full Fin	7.
2.1/2 Fin	5.Fl/Stair	8.
3.3/4 Fin	6.	9.None

Insulation		
1.Full	4.Minimal	7.
2.Heavy	5.Partial	8.
3.Capped	6.	9.None

Unfinished %

Grade & Factor		
1.E Grade	4.B Grade	7.
2.D Grade	5.A Grade	8.SC Grade
3.C Grade	6.AA Grade	9.Same

SQFT (Footprint)

Condition		
1.Poor	4.Avg	7.V G
2.Fair	5.Avg+	8.Exc
3.Avg-	6.Good	9.Same

Phys. % Good

Funct. % Good

Functional Code		
1.Incomp	4.Bsmt	7.
2.O-Built	5.	8.LongTerm
3.Damage	6.L-T Vaca	9.None

Econ. % Good

Economic Code		
0.None	3.No Power	7.
1.Location	4.Generate	8.
2.Encroach	9.None	9.

Entrance Code **1 Interior Inspect**		
1.Interior	4.Vacant	7.
2.Refusal	5.Estimate	8.
3.Informed	6.Reviewed	9.

Information Code **1 Owner**		
1.Owner	4.Agent	7.
2.Relative	5.Estimate	8.
3.Tenant	6.Exterior	9.

Date Inspected 7/19/2015

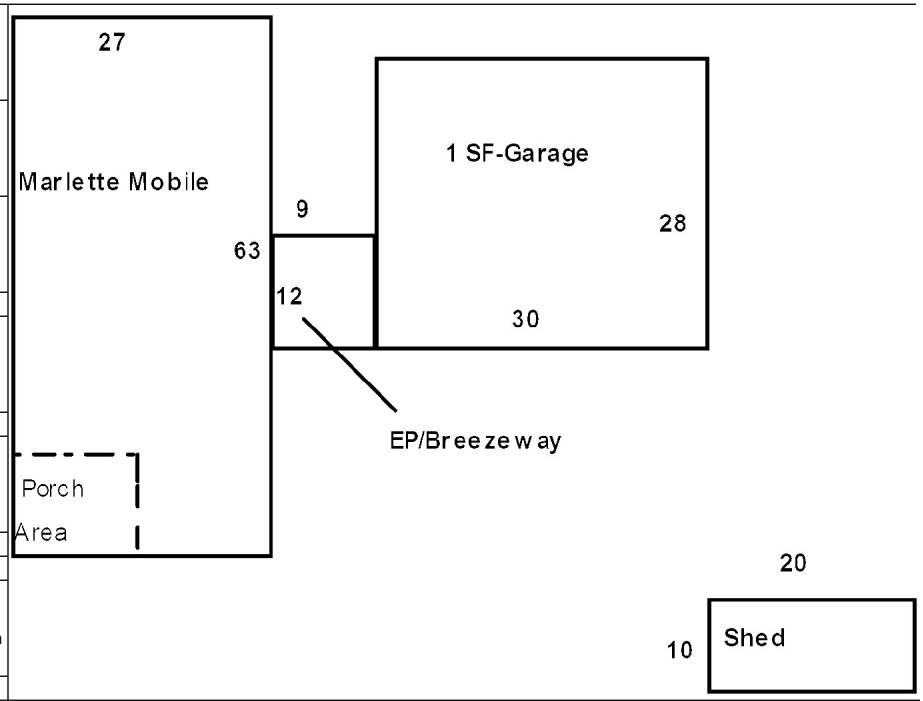

Additions, Outbuildings & Improvements

Type	Year	Units	Grade	Cond	Phys.	Funct.	Sound Value
24 Frame Shed	2013	200	2 100	4	0 %	100 %	
22 Encl Frame Porch	2013	108	2 100	4	0 %	100 %	
23 Frame Garage	2013	840	3 100	4	0 %	100 %	
992 Double Wide	2003	27x63	4 100	4	0 %	92 %	
					%	%	
					%	%	
					%	%	
					%	%	
					%	%	
					%	%	

1.One Story Fram
2.Two Story Fram
3.Three Story Fr
4.1 & 1/2 Story
5.1 & 3/4 Story
6.2 & 1/2 Story
21.Open Frame Por
22.Encl Frame Por
23.Frame Garage
24.Frame Shed
25.Frame Bay Wind
26.1SFr Overhang
27.Unfin Basement
28.Unfinished Att
29.Finished Attic

Map Lot 002-021 Account 146 Location MAHANY ROAD Card 1 Of 1 11/26/2019

FLEWELLING, GERALD V
247 HOULTON ROAD
EASTON ME 04740

B2816P310 B5118P337 B5488P335

Previous Owner
FLEWELLING, SUZANNE H
247 HOULTON RD

EASTON ME 04740
Sale Date: 11/06/2015

Inspection Witnessed By:

X Date

No./Date	Description	Date Insp.

Notes:

Mahaney Road-"Mom's Farm"
*Shed style bunkhouse picked up after notices 8-24-2015

Easton

Property Data

Neighborhood **1 Resident/Agric.**

Tree Growth Year **0**

Recertifed Date **0**

Y Coordinate **0**

Zone/Land Use **11 Residential**

Secondary Zone

Topography **1 Level** **2 Rolling**

1.Level 4.Below St 7.
2.Rolling 5.Low 8.
3.Above St 6.Swampy 9.

Utilities **9 None**

1.Public 4.Dr Well 7.Cesspool
2.Water 5.Dug Well 8.
3.Sewer 6.Septic 9.None

Street **1 Paved**

1.Paved 4.Proposed 7.
2.Semi Imp 5.R/W 8.
3.Gravel 6. 9.None

FLOOD PLAIN **0**

CLASS **1**

Sale Data

Sale Date **11/06/2015**

Price

Sale Type **1 Land Only**

1.Land 4.Mobile 7.
2.L & B 5.Other 8.
3.Building 6. 9.

Financing **9 Unknown**

1.Convent 4.Seller 7.
2.FHA/VA 5.Private 8.
3.Assumed 6.Cash 9.Unknown

Validity **2 Related Parties**

1.Valid 4.Split 7.Changes
2.Related 5.Partial 8.Other
3.Distress 6.Exempt 9.

Verified **5 Public Record**

1.Buyer 4.Agent 7.Family
2.Seller 5.Pub Rec 8.Other
3.Lender 6.MLS 9.

Assessment Record

Year	Land	Buildings	Exempt	Total
2010	48,700	0	0	48,700
2011	48,700	0	0	48,700
2012	48,700	0	0	48,700
2013	48,700	0	0	48,700
2014	48,700	0	0	48,700
2015	117,500	5,500	0	123,000
2016	51,300	5,500	0	56,800
2017	51,300	5,500	0	56,800
2018	51,300	5,500	0	56,800
2019	51,300	5,500	0	56,800

Land Data

Front Foot	Type	Effective Frontage	Effective Depth	Influence Factor	Influence Code
11.Regular Lot				%	
12.Delta Triangle				%	
13.Nabla Triangle				%	
14.Rear Land				%	
15.Miscellaneous				%	
				%	
				%	
Square Foot		**Square Feet**			
16.Regular Lot				%	
17.Class I Road				%	
18.Class II Road				%	
19.Condominium				%	
20.Sound Value				%	
				%	
				%	
Fract. Acre		**Acreage/Sites**			
21.Homesite (Frac	25	1.00	100	%	0
22.Baselot (Fract	28	1.00	100	%	0
23.Misc (Fract)	32	65.00	100	%	0
Acres	48	25.50	100	%	0
24.Homesite	40	84.50	100	%	0
25.Baselot				%	
26.Secondary				%	
27.Frontage					
28.Rear Land (All					
31.Tillable					

Total Acreage 177.00

Influence Codes

1.Unimproved
2.Condition
3.Topography
4.Size/Shape
5.Access
6.Restricted
7.Corner Infl
8.Environment
9.Fract Share
Acres
32.Farmland Tilla
33.C R P
34.Softwood-Farm
35.Mixed Wood-Far
36.Hardwood-Farm
37.Softwood-TG
38.Mixed Wood-TG
39.Hardwood-TG
40.Wasteland
41.Gravel Pit
42.Mobile Home Si
43.Excess Indust
44.Lot Improvemen
45.Tower Site
46.Miscellaneous
47.Pavement
48.Farmland Pastu

Easton

Map Lot 002-021 | Account 146 | Location MAHANY ROAD | Card 1 Of 1 | 11/26/2019

Building Style		
1.Conv.	5.Garrison	9.Gambrel
2.Ranch	6.Split	10.Saltbox
3.R Ranch	7.Contemp	11.Other
4.Cape	8.Log	12.

Dwelling Units

Other Units

Stories		
1.1	4.1.5	7.
2.2	5.1.75	8.
3.3	6.2.5	9.

Exterior Walls		
1.Wood	5.Stucco	9.Other
2.Vin/Al	6.Brick	10.
3.Compos.	7.Stone	11.
4.Asbestos	8.Concrete	12.

Roof Surface		
1.Asphalt	4.Composit	7.
2.Slate	5.Wood	8.
3.Metal	6.Other	9.

SF Masonry Trim

OPEN-3-CUSTOM

OPEN-4-CUSTOM

Year Built

Year Remodeled

Foundation		
1.Concrete	4.Wood	7.
2.C Block	5.Slab	8.
3.Br/Stone	6.Piers	9.

Basement		
1.1/4 Bmt	4.Full Bmt	7.
2.1/2 Bmt	5.None	8.
3.3/4 Bmt	6.	9.None

Bsmt Gar # Cars

Wet Basement		
1.Dry	4.	7.
2.Damp	5.	8.
3.Wet	6.	9.

SF Bsmt Living

Fin Bsmt Grade

OPEN-5-CUSTOMIZE

Heat Type **100%**		
1.HWBB/Rad	5.FWA	9.No Heat
2.HWCI	6.GravWA	10.
3.H Pump	7.Electric	11.
4.Steam	8.Fl/Wall	12.

Cool Type **0%**		
1.Refrig	4.W&C Air	7.
2.Evapor	5.	8.
3.H Pump	6.	9.None

Kitchen Style		
1.Modern	4.Obsolete	7.
2.Typical	5.	8.
3.Old Type	6.	9.None

Bath(s) Style		
1.Modern	4.Obsolete	7.
2.Typical	5.	8.
3.Old Type	6.	9.None

Rooms

Bedrooms

Full Baths

Half Baths

Addn Fixtures

Fireplaces

TRIO Software
A Division of Harris Computer Systems

Layout		
1.Typical	4.	7.
2.Inadeq	5.	8.
3.Horrid	6.	9.

Attic		
1.1/4 Fin	4.Full Fin	7.
2.1/2 Fin	5.Fl/Stair	8.
3.3/4 Fin	6.	9.None

Insulation		
1.Full	4.Minimal	7.
2.Heavy	5.Partial	8.
3.Capped	6.	9.None

Unfinished %

Grade & Factor		
1.E Grade	4.B Grade	7.
2.D Grade	5.A Grade	8.SC Grade
3.C Grade	6.AA Grade	9.Same

SQFT (Footprint)

Condition		
1.Poor	4.Avg	7.V G
2.Fair	5.Avg+	8.Exc
3.Avg-	6.Good	9.Same

Phys. % Good

Funct. % Good

Functional Code		
1.Incomp	4.Bsmt	7.
2.O-Built	5.	8.LongTerm
3.Damage	6.L-T Vaca	9.None

Econ. % Good

Economic Code		
0.None	3.No Power	7.
1.Location	4.Generate	8.
2.Encroach	9.None	9.

Entrance Code **5 Estimated**		
1.Interior	4.Vacant	7.
2.Refusal	5.Estimate	8.
3.Informed	6.Reviewed	9.

Information Code **5 Estimate**		
1.Owner	4.Agent	7.
2.Relative	5.Estimate	8.
3.Tenant	6.Exterior	9.

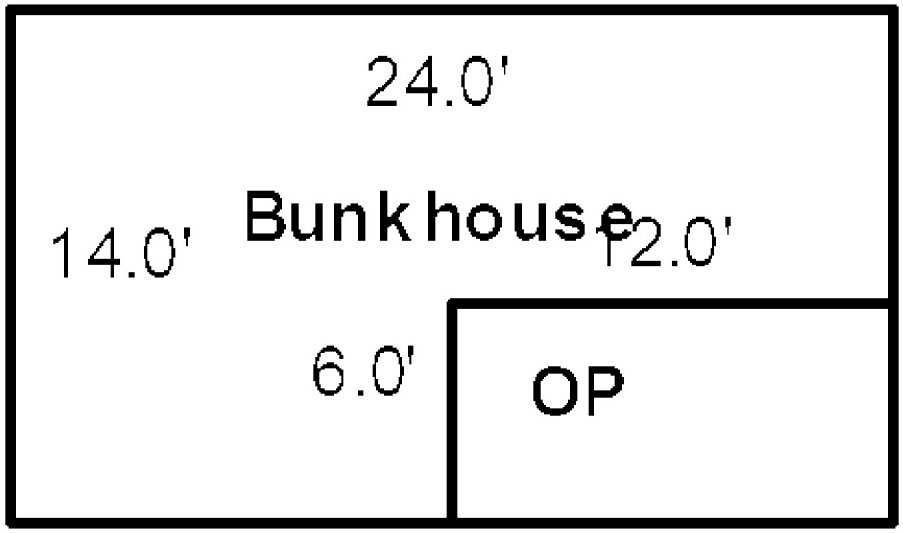

Date Inspected 8/24/2015

Additions, Outbuildings & Improvements

Type	Year	Units	Grade	Cond	Phys.	Funct.	Sound Value
24 Frame Shed	2014	264	4 100	4	0 %	100 %	
21 Open Frame	2014	72	2 100	4	0 %	100 %	
					%	%	
					%	%	
					%	%	
					%	%	
					%	%	
					%	%	
					%	%	
					%	%	

1.One Story Fram
2.Two Story Fram
3.Three Story Fr
4.1 & 1/2 Story
5.1 & 3/4 Story
6.2 & 1/2 Story
21.Open Frame Por
22.Encl Frame Por
23.Frame Garage
24.Frame Shed
25.Frame Bay Wind
26.1SFr Overhang
27.Unfin Basement
28.Unfinished Att
29.Finished Attic

Map Lot 002-021-A | Account 480 | Location 241 MAHANY ROAD | Card 1 Of 1 | 11/26/2019

HOLMES, WAYNE M JT
HOLMES, WANDA L JT
241 MAHANY ROAD
EASTON ME 04740

B3814P142 B4507P283

Previous Owner
MAHANY, BARBARA E
268 MAHANY RD

EASTON ME 04740
Sale Date: 10/16/2007

Inspection Witnessed By:

X Date

No./Date	Description	Date Insp.

Notes:

*House started prior to 4/1/2015 and assessed as shell and will be finished for 2015

Easton

Property Data

Neighborhood	**1 Resident/Agric.**
Tree Growth Year	**0**
Recertifed Date	**0**
Y Coordinate	**0**
Zone/Land Use	**11 Residential**
Secondary Zone	
Topography	**1 Level** **2 Rolling**

1.Level	4.Below St	7.
2.Rolling	5.Low	8.
3.Above St	6.Swampy	9.

Utilities **4 Drilled Well** **6 Septic System**

1.Public	4.Dr Well	7.Cesspool
2.Water	5.Dug Well	8.
3.Sewer	6.Septic	9.None

Street **1 Paved**

1.Paved	4.Proposed	7.
2.Semi Imp	5.R/W	8.
3.Gravel	6.	9.None

FLOOD PLAIN	**0**
CLASS	**1**

Sale Data

Sale Date	**10/16/2007**
Price	**48,000**

Sale Type **1 Land Only**

1.Land	4.Mobile	7.
2.L & B	5.Other	8.
3.Building	6.	9.

Financing **9 Unknown**

1.Convent	4.Seller	7.
2.FHA/VA	5.Private	8.
3.Assumed	6.Cash	9.Unknown

Validity **1 Arms Length Sale**

1.Valid	4.Split	7.Changes
2.Related	5.Partial	8.Other
3.Distress	6.Exempt	9.

Verified **5 Public Record**

1.Buyer	4.Agent	7.Family
2.Seller	5.Pub Rec	8.Other
3.Lender	6.MLS	9.

Assessment Record

Year	Land	Buildings	Exempt	Total
2010	14,900	0	0	14,900
2011	14,900	0	0	14,900
2012	14,900	0	0	14,900
2013	14,900	0	0	14,900
2014	18,400	0	0	18,400
2015	48,300	35,500	0	83,800
2016	48,300	141,900	21,000	169,200
2017	48,300	141,900	26,000	164,200
2018	48,300	141,900	26,000	164,200
2019	48,300	141,900	26,000	164,200

Land Data

Front Foot	Type	Effective Frontage	Effective Depth	Influence Factor	Influence Code
11.Regular Lot				%	
12.Delta Triangle				%	
13.Nabla Triangle				%	
14.Rear Land				%	
15.Miscellaneous				%	
				%	
				%	
Square Foot		**Square Feet**			
16.Regular Lot				%	
17.Class I Road				%	
18.Class II Road				%	
19.Condominium				%	
20.Sound Value				%	
				%	
				%	
Fract. Acre		**Acreage/Sites**			
21.Homesite (Frac	25	1.00	100	%	0
22.Baselot (Fract	28	62.60	100	%	0
23.Misc (Fract)	44	1.00	100	%	0
Acres				%	
24.Homesite				%	
25.Baselot				%	
26.Secondary				%	
27.Frontage				%	
28.Rear Land (All					
31.Tillable		**Total Acreage**	63.60		

Influence Codes

1.Unimproved
2.Condition
3.Topography
4.Size/Shape
5.Access
6.Restricted
7.Corner Infl
8.Environment
9.Fract Share
Acres
32.Farmland Tilla
33.C R P
34.Softwood-Farm
35.Mixed Wood-Far
36.Hardwood-Farm
37.Softwood-TG
38.Mixed Wood-TG
39.Hardwood-TG
40.Wasteland
41.Gravel Pit
42.Mobile Home Si
43.Excess Indust
44.Lot Improvemen
45.Tower Site
46.Miscellaneous
47.Pavement
48.Farmland Pastu

Easton

Map Lot 002-021-A | Account 480 | Location 241 MAHANY ROAD | Card 1 Of 1 | 11/26/2019

Building Style **2 Ranch**		
1.Conv.	5.Garrison	9.Gambrel
2.Ranch	6.Split	10.Saltbox
3.R Ranch	7.Contemp	11.Other
4.Cape	8.Log	12.
Dwelling Units **1**		
Other Units **0**		
Stories **1 One Story**		
1.1	4.1.5	7.
2.2	5.1.75	8.
3.3	6.2.5	9.
Exterior Walls **2 Vinyl/Aluminum**		
1.Wood	5.Stucco	9.Other
2.Vin/Al	6.Brick	10.
3.Compos.	7.Stone	11.
4.Asbestos	8.Concrete	12.
Roof Surface **1 Asphalt Shingles**		
1.Asphalt	4.Composit	7.
2.Slate	5.Wood	8.
3.Metal	6.Other	9.
SF Masonry Trim **0**		
OPEN-3-CUSTOM **0**		
OPEN-4-CUSTOM **0**		
Year Built **2014**		
Year Remodeled **0**		
Foundation **1 Concrete**		
1.Concrete	4.Wood	7.
2.C Block	5.Slab	8.
3.Br/Stone	6.Piers	9.
Basement **4 Full Basement**		
1.1/4 Bmt	4.Full Bmt	7.
2.1/2 Bmt	5.None	8.
3.3/4 Bmt	6.	9.None
Bsmt Gar # Cars **0**		
Wet Basement **1 Dry Basement**		
1.Dry	4.	7.
2.Damp	5.	8.
3.Wet	6.	9.

SF Bsmt Living **0**		
Fin Bsmt Grade **0 0**		
OPEN-5-CUSTOMIZE **0**		
Heat Type **100%**	**1 Hot Water BB/Radiant**	
1.HWBB/Rad	5.FWA	9.No Heat
2.HWCI	6.GravWA	10.
3.H Pump	7.Electric	11.
4.Steam	8.Fl/Wall	12.
Cool Type **0%**	**9 None**	
1.Refrig	4.W&C Air	7.
2.Evapor	5.	8.
3.H Pump	6.	9.None
Kitchen Style	**2 Typical**	
1.Modern	4.Obsolete	7.
2.Typical	5.	8.
3.Old Type	6.	9.None
Bath(s) Style	**2 Typical Bath(s)**	
1.Modern	4.Obsolete	7.
2.Typical	5.	8.
3.Old Type	6.	9.None
# Rooms	**5**	
# Bedrooms	**3**	
# Full Baths	**2**	
# Half Baths	**0**	
# Addn Fixtures	**0**	
# Fireplaces	**0**	

TRIO Software
A Division of Harris Computer Systems

Layout **1 Typical**		
1.Typical	4.	7.
2.Inadeq	5.	8.
3.Horrid	6.	9.
Attic **9 None**		
1.1/4 Fin	4.Full Fin	7.
2.1/2 Fin	5.Fl/Stair	8.
3.3/4 Fin	6.	9.None
Insulation **2 Heavy**		
1.Full	4.Minimal	7.
2.Heavy	5.Partial	8.
3.Capped	6.	9.None
Unfinished % **0%**		
Grade & Factor **4 Good 115%**		
1.E Grade	4.B Grade	7.
2.D Grade	5.A Grade	8.SC Grade
3.C Grade	6.AA Grade	9.Same
SQFT (Footprint) **1568**		
Condition **4 Average**		
1.Poor	4.Avg	7.V G
2.Fair	5.Avg+	8.Exc
3.Avg-	6.Good	9.Same
Phys. % Good **0%**		
Funct. % Good **100%**		
Functional Code **9 None**		
1.Incomp	4.Bsmt	7.
2.O-Built	5.	8.LongTerm
3.Damage	6.L-T Vaca	9.None
Econ. % Good **100%**		
Economic Code **None**		
0.None	3.No Power	7.
1.Location	4.Generate	8.
2.Encroach	9.None	9.
Entrance Code **1 Interior Inspect**		
1.Interior	4.Vacant	7.
2.Refusal	5.Estimate	8.
3.Informed	6.Reviewed	9.
Information Code **1 Owner**		
1.Owner	4.Agent	7.
2.Relative	5.Estimate	8.
3.Tenant	6.Exterior	9.

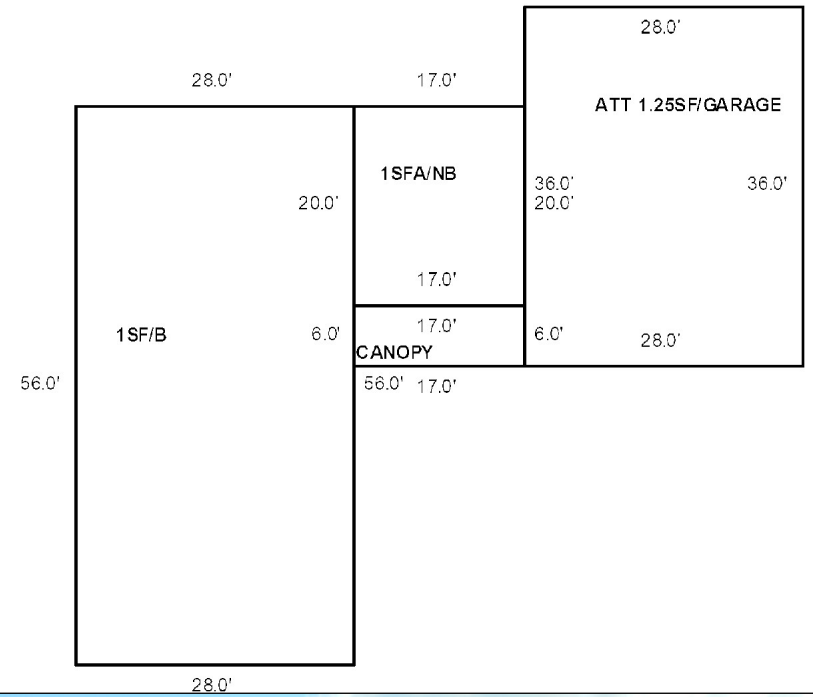

Date Inspected 8/24/2015

Additions, Outbuildings & Improvements

Type	Year	Units	Grade	Cond	Phys.	Funct.	Sound Value
1 One Story Frame	2015	340	4 115	4	0 %	100 %	
61 Canopy	2015	102	4 115	4	0 %	100 %	
79 1.25 S-Gar	2015	1008	4 115	4	0 %	100 %	
					%	%	
					%	%	
					%	%	
					%	%	
					%	%	
					%	%	
					%	%	

1.One Story Fram
2.Two Story Fram
3.Three Story Fr
4.1 & 1/2 Story
5.1 & 3/4 Story
6.2 & 1/2 Story
21.Open Frame Por
22.Encl Frame Por
23.Frame Garage
24.Frame Shed
25.Frame Bay Wind
26.1SFr Overhang
27.Unfin Basement
28.Unfinished Att
29.Finished Attic

Map Lot 002-022 Account 147 Location MAHANY ROAD Card 1 Of 1 11/26/2019

WOODCOCK, HAROLD W
PO BOX 314
EASTON ME 04740

B2121P246

Property Data

Neighborhood	**1 Resident/Agric.**
Tree Growth Year	**0**
Recertifed Date	**0**
Y Coordinate	**0**
Zone/Land Use	**41 Agricultural**
Secondary Zone	
Topography	**1 Level** **2 Rolling**

1.Level 4.Below St 7.
2.Rolling 5.Low 8.
3.Above St 6.Swampy 9.

Utilities **4 Drilled Well** **6 Septic System**

1.Public 4.Dr Well 7.Cesspool
2.Water 5.Dug Well 8.
3.Sewer 6.Septic 9.None

Street **1 Paved**

1.Paved 4.Proposed 7.
2.Semi Imp 5.R/W 8.
3.Gravel 6. 9.None

FLOOD PLAIN	**0**
CLASS	**1**

Sale Data

Sale Date	**4/01/1998**
Price	**14,900**
Sale Type	**1 Land Only**

1.Land 4.Mobile 7.
2.L & B 5.Other 8.
3.Building 6. 9.

Financing **9 Unknown**

1.Convent 4.Seller 7.
2.FHA/VA 5.Private 8.
3.Assumed 6.Cash 9.Unknown

Validity **1 Arms Length Sale**

1.Valid 4.Split 7.Changes
2.Related 5.Partial 8.Other
3.Distress 6.Exempt 9.

Verified **5 Public Record**

1.Buyer 4.Agent 7.Family
2.Seller 5.Pub Rec 8.Other
3.Lender 6.MLS 9.

Assessment Record

Year	Land	Buildings	Exempt	Total
2010	15,500	10,400	6,050	19,850
2011	15,500	10,200	6,050	19,650
2012	15,500	20,700	5,940	30,260
2013	15,500	19,900	6,160	29,240
2014	15,500	19,100	6,160	28,440
2015	39,500	31,900	10,000	61,400
2016	39,500	31,900	15,000	56,400
2017	39,500	31,900	20,000	51,400
2018	39,500	31,900	20,000	51,400
2019	39,500	31,900	20,000	51,400

Land Data

Front Foot

11.Regular Lot
12.Delta Triangle
13.Nabla Triangle
14.Rear Land
15.Miscellaneous

Square Foot

16.Regular Lot
17.Class I Road
18.Class II Road
19.Condominium
20.Sound Value

Fract. Acre

21.Homesite (Frac
22.Baselot (Fract
23.Misc (Fract)
Acres
24.Homesite
25.Baselot
26.Secondary
27.Frontage
28.Rear Land (All
31.Tillable

Type	Effective Frontage	Effective Depth	Influence Factor	Influence Code
			%	
			%	
			%	
			%	
			%	
			%	
			%	
Square Feet				
			%	
			%	
			%	
			%	
			%	
			%	
			%	
Acreage/Sites				
21	1.00		100 %	0
26	1.00		100 %	0
28	45.00		100 %	0
44	1.00		100 %	0
			%	
			%	
			%	

Total Acreage 47.00

Influence Codes

1.Unimproved
2.Condition
3.Topography
4.Size/Shape
5.Access
6.Restricted
7.Corner Infl
8.Environment
9.Fract Share
Acres
32.Farmland Tilla
33.C R P
34.Softwood-Farm
35.Mixed Wood-Far
36.Hardwood-Farm
37.Softwood-TG
38.Mixed Wood-TG
39.Hardwood-TG
40.Wasteland
41.Gravel Pit
42.Mobile Home Si
43.Excess Indust
44.Lot Improvemen
45.Tower Site
46.Miscellaneous
47.Pavement
48.Farmland Pastu

Inspection Witnessed By:

X Date

No./Date	Description	Date Insp.

Notes:
Sheds Added for 2015 Assessment

Easton

Easton

Map Lot 002-022 | Account 147 | Location MAHANY ROAD | Card 1 Of 1 | 11/26/2019

Building Style		
1.Conv.	5.Garrison	9.Gambrel
2.Ranch	6.Split	10.Saltbox
3.R Ranch	7.Contemp	11.Other
4.Cape	8.Log	12.

Dwelling Units
Other Units

Stories		
1.1	4.1.5	7.
2.2	5.1.75	8.
3.3	6.2.5	9.

Exterior Walls		
1.Wood	5.Stucco	9.Other
2.Vin/Al	6.Brick	10.
3.Compos.	7.Stone	11.
4.Asbestos	8.Concrete	12.

Roof Surface		
1.Asphalt	4.Composit	7.
2.Slate	5.Wood	8.
3.Metal	6.Other	9.

SF Masonry Trim
OPEN-3-CUSTOM
OPEN-4-CUSTOM
Year Built
Year Remodeled

Foundation		
1.Concrete	4.Wood	7.
2.C Block	5.Slab	8.
3.Br/Stone	6.Piers	9.

Basement		
1.1/4 Bmt	4.Full Bmt	7.
2.1/2 Bmt	5.None	8.
3.3/4 Bmt	6.	9.None

Bsmt Gar # Cars

Wet Basement		
1.Dry	4.	7.
2.Damp	5.	8.
3.Wet	6.	9.

SF Bsmt Living
Fin Bsmt Grade
OPEN-5-CUSTOMIZE

Heat Type **100%**		
1.HWBB/Rad	5.FWA	9.No Heat
2.HWCI	6.GravWA	10.
3.H Pump	7.Electric	11.
4.Steam	8.Fl/Wall	12.

Cool Type **0%**		
1.Refrig	4.W&C Air	7.
2.Evapor	5.	8.
3.H Pump	6.	9.None

Kitchen Style		
1.Modern	4.Obsolete	7.
2.Typical	5.	8.
3.Old Type	6.	9.None

Bath(s) Style		
1.Modern	4.Obsolete	7.
2.Typical	5.	8.
3.Old Type	6.	9.None

Rooms
Bedrooms
Full Baths
Half Baths
Addn Fixtures
Fireplaces

TRIO Software
A Division of Harris Computer Systems

Layout		
1.Typical	4.	7.
2.Inadeq	5.	8.
3.Horrid	6.	9.

Attic		
1.1/4 Fin	4.Full Fin	7.
2.1/2 Fin	5.Fl/Stair	8.
3.3/4 Fin	6.	9.None

Insulation		
1.Full	4.Minimal	7.
2.Heavy	5.Partial	8.
3.Capped	6.	9.None

Unfinished %

Grade & Factor		
1.E Grade	4.B Grade	7.
2.D Grade	5.A Grade	8.SC Grade
3.C Grade	6.AA Grade	9.Same

SQFT (Footprint)

Condition		
1.Poor	4.Avg	7.V G
2.Fair	5.Avg+	8.Exc
3.Avg-	6.Good	9.Same

Phys. % Good
Funct. % Good

Functional Code		
1.Incomp	4.Bsmt	7.
2.O-Built	5.	8.LongTerm
3.Damage	6.L-T Vaca	9.None

Econ. % Good

Economic Code		
0.None	3.No Power	7.
1.Location	4.Generate	8.
2.Encroach	9.None	9.

Entrance Code **3 Information Only**		
1.Interior	4.Vacant	7.
2.Refusal	5.Estimate	8.
3.Informed	6.Reviewed	9.

Information Code **1 Owner**		
1.Owner	4.Agent	7.
2.Relative	5.Estimate	8.
3.Tenant	6.Exterior	9.

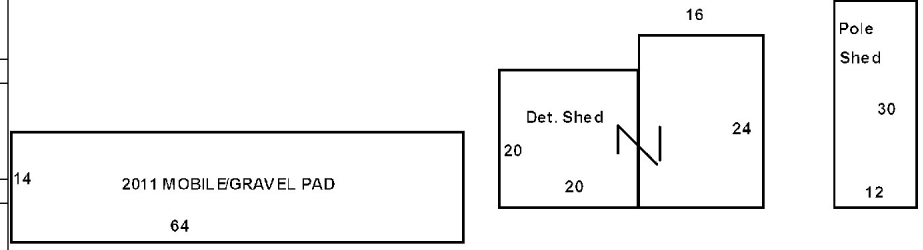

Date Inspected 7/20/2015

Additions, Outbuildings & Improvements

Type	Year	Units	Grade	Cond	Phys.	Funct.	Sound Value
998 14Mobile Home	2011	14x64	4 100	4	0 %	100 %	
24 Frame Shed	2000	784	2 100	3	0 %	100 %	
24 Frame Shed	2000	360	2 100	3	0 %	100 %	
					%	%	
					%	%	
					%	%	
					%	%	
					%	%	
					%	%	
					%	%	

1.One Story Fram
2.Two Story Fram
3.Three Story Fr
4.1 & 1/2 Story
5.1 & 3/4 Story
6.2 & 1/2 Story
21.Open Frame Por
22.Encl Frame Por
23.Frame Garage
24.Frame Shed
25.Frame Bay Wind
26.1SFr Overhang
27.Unfin Basement
28.Unfinished Att
29.Finished Attic