Map Lot 001-010-C | Account 854 | Location 285 BANGOR ROAD | Card 1 Of 1 | 8/23/2021

KANE, JOSHUA D
285 BANGOR ROAD
EASTON ME 04740

B5344P290

Previous Owner
MULLY, ALAN R & JOANNE M (TRUSTEES)
JOANNE M MULLY LIVING TRUST
149 CAVE HILL ROAD
LEVERETT MA 01054
Sale Date: 4/12/2013

Previous Owner
MULLY, ALAN R & JOANNE M
285 BANGOR RD

EASTON ME 04740
Sale Date: 4/03/2009

Inspection Witnessed By:

X Date

No./Date	Description	Date Insp.

Notes:
SOLD 9/93 $135,000.

Easton

Property Data

Neighborhood	**1 Resident/Agric.**
Tree Growth Year	**0**
Recertifed Date	**0**
Y Coordinate	**0**
Zone/Land Use	**11 Residential**
Secondary Zone	
Topography	**2 Rolling**

1.Level	4.Below St	7.
2.Rolling	5.Low	8.
3.Above St	6.Swampy	9.

Utilities **4 Drilled Well** **6 Septic System**

1.Public	4.Dr Well	7.Cesspool
2.Water	5.Dug Well	8.
3.Sewer	6.Septic	9.None

Street **1 Paved**

1.Paved	4.Proposed	7.
2.Semi Imp	5.R/W	8.
3.Gravel	6.	9.None

FLOOD PLAIN	**0**
CLASS	**1**

Sale Data

Sale Date	**4/12/2013**
Price	**155,000**
Sale Type	**2 Land & Buildings**

1.Land	4.Mobile	7.
2.L & B	5.Other	8.
3.Building	6.	9.

Financing **1 Conventional**

1.Convent	4.Seller	7.
2.FHA/VA	5.Private	8.
3.Assumed	6.Cash	9.Unknown

Validity **1 Arms Length Sale**

1.Valid	4.Split	7.Changes
2.Related	5.Partial	8.Other
3.Distress	6.Exempt	9.

Verified **5 Public Record**

1.Buyer	4.Agent	7.Family
2.Seller	5.Pub Rec	8.Other
3.Lender	6.MLS	9.

Assessment Record

Year	Land	Buildings	Exempt	Total
2010	7,400	92,300	0	99,700
2011	7,400	92,300	0	99,700
2012	7,400	92,000	0	99,400
2013	7,400	92,000	0	99,400
2014	7,400	92,000	0	99,400
2015	18,400	130,000	0	148,400
2016	18,400	130,000	15,000	133,400
2017	18,400	130,000	20,000	128,400
2018	18,400	130,000	20,000	128,400
2019	18,400	130,800	20,000	129,200
2020	21,500	152,200	25,000	148,700
2021	21,500	152,200	25,000	148,700

Land Data

Front Foot

11.Regular Lot
12.Delta Triangle
13.Nabla Triangle
14.Rear Land
15.Miscellaneous

Square Foot

16.Regular Lot
17.Class I Road
18.Class II Road
19.Condominium
20.Sound Value

Fract. Acre

21.Homesite (Frac
22.Baselot (Fract
23.Misc (Fract)
Acres
24.Homesite
25.Baselot
26.Secondary
27.Frontage
28.Rear Land (All
31.Tillable

Type	Effective Frontage	Effective Depth	Influence Factor	Influence Code
			%	
			%	
			%	
			%	
			%	
			%	
			%	
	Square Feet			
			%	
			%	
			%	
			%	
			%	
			%	
			%	
	Acreage/Sites			
24	1.00	100	%	0
28	2.70	100	%	0
44	1.00	100	%	0
			%	
			%	
			%	
			%	

Total Acreage 3.70

Influence Codes

1.Unimproved
2.Condition
3.Topography
4.Size/Shape
5.Access
6.Restricted
7.Corner Infl
8.Environment
9.Fract Share
Acres
32.Farmland Tilla
33.C R P
34.Softwood-Farm
35.Mixed Wood-Far
36.Hardwood-Farm
37.Softwood-TG
38.Mixed Wood-TG
39.Hardwood-TG
40.Wasteland
41.Gravel Pit
42.Mobile Home Si
43.Excess Indust
44.Lot Improvemen
45.Tower Site
46.Miscellaneous
47.Pavement
48.Farmland Pastu

Easton

Map Lot 001-010-C | Account 854 | Location 285 BANGOR ROAD | Card 1 Of 1 | 8/23/2021

Building Style	**1 Conventional**	
1.Conv.	5.Garrison	9.Gambrel
2.Ranch	6.Split	10.Saltbox
3.R Ranch	7.Contemp	11.Other
4.Cape	8.Log	12.
Dwelling Units	**1**	
Other Units	**0**	
Stories	**5 One & 3/4 Story**	
1.1	4.1.5	7.
2.2	5.1.75	8.
3.3	6.2.5	9.
Exterior Walls	**2 Vinyl/Aluminum**	
1.Wood	5.Stucco	9.Other
2.Vin/Al	6.Brick	10.
3.Compos.	7.Stone	11.
4.Asbestos	8.Concrete	12.
Roof Surface	**1 Asphalt Shingles**	
1.Asphalt	4.Composit	7.
2.Slate	5.Wood	8.
3.Metal	6.Other	9.
SF Masonry Trim	**0**	
OPEN-3-CUSTOM	**0**	
OPEN-4-CUSTOM	**0**	
Year Built	**1985**	
Year Remodeled	**1989**	
Foundation	**1 Concrete**	
1.Concrete	4.Wood	7.
2.C Block	5.Slab	8.
3.Br/Stone	6.Piers	9.
Basement	**4 Full Basement**	
1.1/4 Bmt	4.Full Bmt	7.
2.1/2 Bmt	5.None	8.
3.3/4 Bmt	6.	9.None
Bsmt Gar # Cars	**0**	
Wet Basement	**1 Dry Basement**	
1.Dry	4.	7.
2.Damp	5.	8.
3.Wet	6.	9.

SF Bsmt Living	**0**	
Fin Bsmt Grade	**0 0**	
OPEN-5-CUSTOMIZE	**0**	
Heat Type	**100%**	**1 Hot Water BB/Radiant**
1.HWBB/Rad	5.FWA	9.No Heat
2.HWCI	6.GravWA	10.
3.H Pump	7.Electric	11.
4.Steam	8.Fl/Wall	12.
Cool Type	**0%**	**9 None**
1.Refrig	4.W&C Air	7.
2.Evapor	5.	8.
3.H Pump	6.	9.None
Kitchen Style	**2 Typical**	
1.Modern	4.Obsolete	7.
2.Typical	5.	8.
3.Old Type	6.	9.None
Bath(s) Style	**2 Typical Bath(s)**	
1.Modern	4.Obsolete	7.
2.Typical	5.	8.
3.Old Type	6.	9.None
# Rooms	**10**	
# Bedrooms	**3**	
# Full Baths	**2**	
# Half Baths	**1**	
# Addn Fixtures	**1**	
# Fireplaces	**0**	

TRIO Software
A Division of Harris Computer Systems

Layout	**1 Typical**	
1.Typical	4.	7.
2.Inadeq	5.	8.
3.Horrid	6.	9.
Attic	**9 None**	
1.1/4 Fin	4.Full Fin	7.
2.1/2 Fin	5.Fl/Stair	8.
3.3/4 Fin	6.	9.None
Insulation	**1 Full**	
1.Full	4.Minimal	7.
2.Heavy	5.Partial	8.
3.Capped	6.	9.None
Unfinished %	**0%**	
Grade & Factor	**4 Good 115%**	
1.E Grade	4.B Grade	7.
2.D Grade	5.A Grade	8.SC Grade
3.C Grade	6.AA Grade	9.Same
SQFT (Footprint)	**936**	
Condition	**6 Good**	
1.Poor	4.Avg	7.V G
2.Fair	5.Avg+	8.Exc
3.Avg-	6.Good	9.Same
Phys. % Good	**0%**	
Funct. % Good	**100%**	
Functional Code	**9 None**	
1.Incomp	4.Bsmt	7.
2.O-Built	5.	8.LongTerm
3.Damage	6.L-T Vaca	9.None
Econ. % Good	**100%**	
Economic Code	**None**	
0.None	3.No Power	7.
1.Location	4.Generate	8.
2.Encroach	9.None	9.
Entrance Code	**1 Interior Inspect**	
1.Interior	4.Vacant	7.
2.Refusal	5.Estimate	8.
3.Informed	6.Reviewed	9.
Information Code	**3 Tenant**	
1.Owner	4.Agent	7.
2.Relative	5.Estimate	8.
3.Tenant	6.Exterior	9.

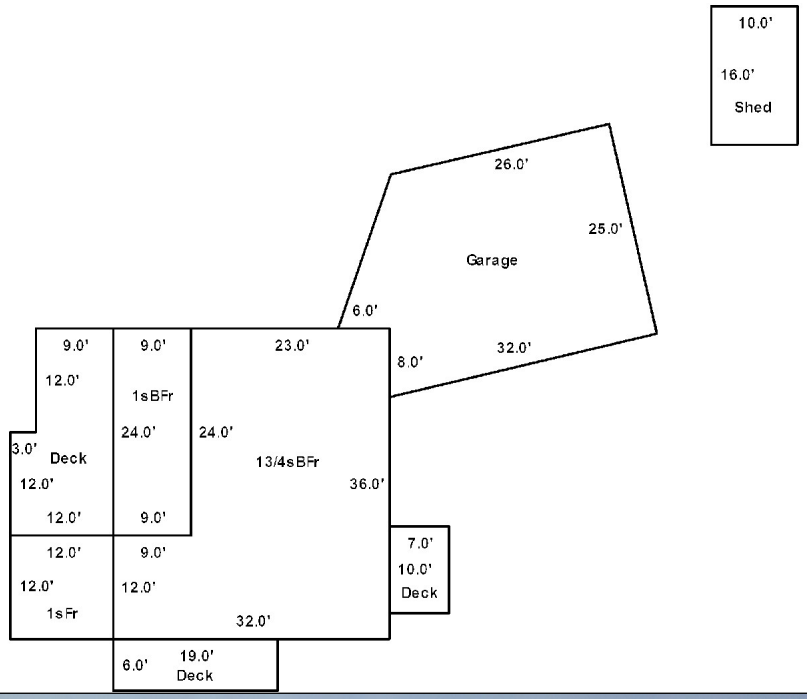

Date Inspected 2/10/2015

Additions, Outbuildings & Improvements

Type	Year	Units	Grade	Cond	Phys.	Funct.	Sound Value
23 Frame Garage	0	782	0 0	0	0 %	80 %	
68 Wood Deck	0	70	0 0	0	0 %	0 %	
1 One Story Frame	0	216	0 0	0	0 %	0 %	
27 Unfin Basement	0	216	0 0	0	0 %	0 %	
68 Wood Deck	0	252	0 0	0	0 %	0 %	
1 One Story Frame	0	144	0 0	0	0 %	0 %	
68 Wood Deck	0	114	0 0	0	0 %	0 %	
24 Frame Shed	0	160	3 100	9	0 %	100 %	
					%	%	
					%	%	

1.One Story Fram
2.Two Story Fram
3.Three Story Fr
4.1 & 1/2 Story
5.1 & 3/4 Story
6.2 & 1/2 Story
21.Open Frame Por
22.Encl Frame Por
23.Frame Garage
24.Frame Shed
25.Frame Bay Wind
26.1SFr Overhang
27.Unfin Basement
28.Unfinished Att
29.Finished Attic

Map Lot 019-006 Account 64 Location 140 CENTER ROAD Card 1 Of 1 8/23/2021

KEARLY, MARK D JT
KEARLY, ANGEL B JT
PO BOX 221
EASTON ME 04740

B5223P29

Previous Owner
KEARLY, MARK D
GILLESPIE, DOROTHY JT
PO BOX 221
EASTON ME 04740 0352
Sale Date: 8/16/2013

Previous Owner
BROWN, WAYNE B & PATRICIA M
PO BOX 143

EASTON ME 04740 0143
Sale Date: 8/24/2007

Previous Owner
BOLSTER, BRUCE

20 W. CHAMBERLAIN ROAD
MERRIMACK NH 03054
Sale Date: 11/23/2005

Inspection Witnessed By:

X Date

No./Date	Description	Date Insp.

Notes:
*EP is -10% incomplete

Property Data

Neighborhood	**1 Resident/Agric.**	
Tree Growth Year	**0**	
Recertifed Date	**0**	
Y Coordinate	**0**	
Zone/Land Use	**11 Residential**	
Secondary Zone		
Topography	**2 Rolling**	**4 Below Street**
1.Level	4.Below St	7.
2.Rolling	5.Low	8.
3.Above St	6.Swampy	9.
Utilities	**4 Drilled Well**	**6 Septic System**
1.Public	4.Dr Well	7.Cesspool
2.Water	5.Dug Well	8.
3.Sewer	6.Septic	9.None
Street	**1 Paved**	
1.Paved	4.Proposed	7.
2.Semi Imp	5.R/W	8.
3.Gravel	6.	9.None
FLOOD PLAIN	**0**	
CLASS	**1**	

Sale Data

Sale Date	**8/24/2007**	
Price	**40,000**	
Sale Type	**2 Land & Buildings**	
1.Land	4.Mobile	7.
2.L & B	5.Other	8.
3.Building	6.	9.
Financing	**9 Unknown**	
1.Convent	4.Seller	7.
2.FHA/VA	5.Private	8.
3.Assumed	6.Cash	9.Unknown
Validity	**1 Arms Length Sale**	
1.Valid	4.Split	7.Changes
2.Related	5.Partial	8.Other
3.Distress	6.Exempt	9.
Verified	**5 Public Record**	
1.Buyer	4.Agent	7.Family
2.Seller	5.Pub Rec	8.Other
3.Lender	6.MLS	9.

Assessment Record

Year	Land	Buildings	Exempt	Total
2010	5,000	22,000	6,050	20,950
2011	5,000	22,000	6,050	20,950
2012	5,000	22,000	5,940	21,060
2013	5,000	22,000	6,160	20,840
2014	5,000	22,000	6,160	20,840
2015	12,300	49,600	10,000	51,900
2016	12,300	49,600	15,000	46,900
2017	17,400	49,600	20,000	47,000
2018	17,400	49,600	20,000	47,000
2019	17,400	49,600	20,000	47,000
2020	20,300	58,000	25,000	53,300
2021	20,300	58,000	25,000	53,300

Land Data

Front Foot	Type	Effective Frontage	Effective Depth	Influence Factor	Influence Code
11.Regular Lot				%	
12.Delta Triangle				%	
13.Nabla Triangle				%	
14.Rear Land				%	
15.Miscellaneous				%	
				%	
				%	
Square Foot		**Square Feet**			
16.Regular Lot				%	
17.Class I Road				%	
18.Class II Road				%	
19.Condominium				%	
20.Sound Value				%	
				%	
				%	
Fract. Acre		**Acreage/Sites**			
21.Homesite (Frac	21	1.00	100	%	0
22.Baselot (Fract	44	1.00	100	%	0
23.Misc (Fract)	28	0.75	100	%	0
Acres				%	
24.Homesite				%	
25.Baselot				%	
26.Secondary				%	
27.Frontage				%	
28.Rear Land (All					
31.Tillable		**Total Acreage**	1.75		

Influence Codes
1.Unimproved
2.Condition
3.Topography
4.Size/Shape
5.Access
6.Restricted
7.Corner Infl
8.Environment
9.Fract Share
Acres
32.Farmland Tilla
33.C R P
34.Softwood-Farm
35.Mixed Wood-Far
36.Hardwood-Farm
37.Softwood-TG
38.Mixed Wood-TG
39.Hardwood-TG
40.Wasteland
41.Gravel Pit
42.Mobile Home Si
43.Excess Indust
44.Lot Improvemen
45.Tower Site
46.Miscellaneous
47.Pavement
48.Farmland Pastu

Easton

Easton

Map Lot 019-006 | Account 64 | Location 140 CENTER ROAD | Card 1 Of 1 | 8/23/2021

Building Style	**1 Conventional**		
1.Conv.	5.Garrison	9.Gambrel	
2.Ranch	6.Split	10.Saltbox	
3.R Ranch	7.Contemp	11.Other	
4.Cape	8.Log	12.	
Dwelling Units	**1**		
Other Units	**0**		
Stories	**4 One & 1/2 Story**		
1.1	4.1.5	7.	
2.2	5.1.75	8.	
3.3	6.2.5	9.	
Exterior Walls	**2 Vinyl/Aluminum**		
1.Wood	5.Stucco	9.Other	
2.Vin/Al	6.Brick	10.	
3.Compos.	7.Stone	11.	
4.Asbestos	8.Concrete	12.	
Roof Surface	**3 Sheet Metal**		
1.Asphalt	4.Composit	7.	
2.Slate	5.Wood	8.	
3.Metal	6.Other	9.	
SF Masonry Trim	**0**		
OPEN-3-CUSTOM	**0**		
OPEN-4-CUSTOM	**0**		
Year Built	**1945**		
Year Remodeled	**0**		
Foundation	**1 Concrete**		
1.Concrete	4.Wood	7.	
2.C Block	5.Slab	8.	
3.Br/Stone	6.Piers	9.	
Basement	**3 3/4 Basement**		
1.1/4 Bmt	4.Full Bmt	7.	
2.1/2 Bmt	5.None	8.	
3.3/4 Bmt	6.	9.None	
Bsmt Gar # Cars	**0**		
Wet Basement	**2 Damp Basement**		
1.Dry	4.	7.	
2.Damp	5.	8.	
3.Wet	6.	9.	

SF Bsmt Living	**0**		
Fin Bsmt Grade	**0 0**		
OPEN-5-CUSTOMIZE	**0**		
Heat Type	**100%**	**1 Hot Water BB/Radiant**	
1.HWBB/Rad	5.FWA	9.No Heat	
2.HWCI	6.GravWA	10.	
3.H Pump	7.Electric	11.	
4.Steam	8.Fl/Wall	12.	
Cool Type	**0%**	**9 None**	
1.Refrig	4.W&C Air	7.	
2.Evapor	5.	8.	
3.H Pump	6.	9.None	
Kitchen Style	**2 Typical**		
1.Modern	4.Obsolete	7.	
2.Typical	5.	8.	
3.Old Type	6.	9.None	
Bath(s) Style	**2 Typical Bath(s)**		
1.Modern	4.Obsolete	7.	
2.Typical	5.	8.	
3.Old Type	6.	9.None	
# Rooms	**7**		
# Bedrooms	**3**		
# Full Baths	**1**		
# Half Baths	**0**		
# Addn Fixtures	**0**		
# Fireplaces	**0**		

TRIO Software
A Division of Harris Computer Systems

Layout	**2 Inadequate**		
1.Typical	4.	7.	
2.Inadeq	5.	8.	
3.Horrid	6.	9.	
Attic	**9 None**		
1.1/4 Fin	4.Full Fin	7.	
2.1/2 Fin	5.Fl/Stair	8.	
3.3/4 Fin	6.	9.None	
Insulation	**5 Partial**		
1.Full	4.Minimal	7.	
2.Heavy	5.Partial	8.	
3.Capped	6.	9.None	
Unfinished %	**0%**		
Grade & Factor	**3 Average 100%**		
1.E Grade	4.B Grade	7.	
2.D Grade	5.A Grade	8.SC Grade	
3.C Grade	6.AA Grade	9.Same	
SQFT (Footprint)	**440**		
Condition	**6 Good**		
1.Poor	4.Avg	7.V G	
2.Fair	5.Avg+	8.Exc	
3.Avg-	6.Good	9.Same	
Phys. % Good	**0%**		
Funct. % Good	**100%**		
Functional Code	**9 None**		
1.Incomp	4.Bsmt	7.	
2.O-Built	5.	8.LongTerm	
3.Damage	6.L-T Vaca	9.None	
Econ. % Good	**100%**		
Economic Code	**None**		
0.None	3.No Power	7.	
1.Location	4.Generate	8.	
2.Encroach	9.None	9.	
Entrance Code	**1 Interior Inspect**		
1.Interior	4.Vacant	7.	
2.Refusal	5.Estimate	8.	
3.Informed	6.Reviewed	9.	
Information Code	**1 Owner**		
1.Owner	4.Agent	7.	
2.Relative	5.Estimate	8.	
3.Tenant	6.Exterior	9.	

Date Inspected 6/04/2015

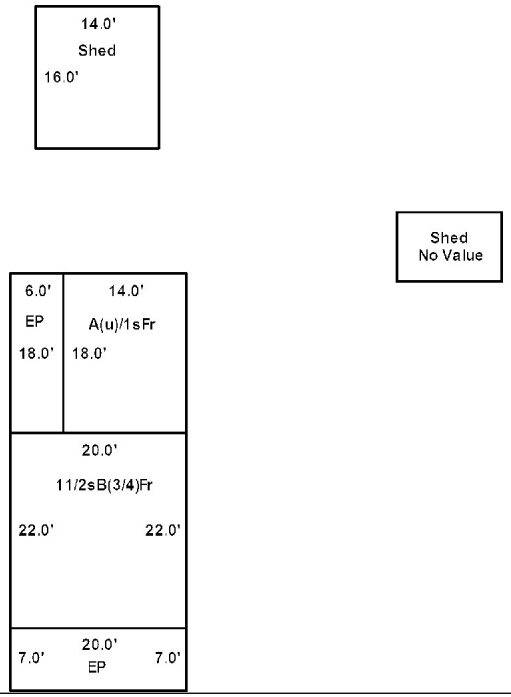

Additions, Outbuildings & Improvements

Type	Year	Units	Grade	Cond	Phys.	Funct.	Sound Value
1 One Story Frame	0	252	0 0	0	0 %	0 %	
28 Unfinished Attic	0	252	0 0	0	0 %	0 %	
22 Encl Frame Porch	0	108	0 0	0	0 %	0 %	
24 Frame Shed	1999	224	9 100	4	0 %	100 %	
22 Encl Frame Porch	0	140	0 0	0	0 %	90 %	
					%	%	
					%	%	
					%	%	
					%	%	
					%	%	

1.One Story Fram
2.Two Story Fram
3.Three Story Fr
4.1 & 1/2 Story
5.1 & 3/4 Story
6.2 & 1/2 Story
21.Open Frame Por
22.Encl Frame Por
23.Frame Garage
24.Frame Shed
25.Frame Bay Wind
26.1SFr Overhang
27.Unfin Basement
28.Unfinished Att
29.Finished Attic

Map Lot 002-020-C | Account 847 | Location 214 MAHANY ROAD | Card 1 Of 1 | 8/23/2021

KEEP, ANDREW J
KEEP, RENEE L
214 MAHANY RD
EASTON ME 04740

B3984P142

Property Data

Neighborhood	**1 Resident/Agric.**
Tree Growth Year	**0**
Recertifed Date	**0**
Y Coordinate	**0**
Zone/Land Use	**11 Residential**
Secondary Zone	
Topography	**1 Level** **2 Rolling**

1.Level	4.Below St	7.
2.Rolling	5.Low	8.
3.Above St	6.Swampy	9.

Utilities	**4 Drilled Well**	**6 Septic System**

1.Public	4.Dr Well	7.Cesspool
2.Water	5.Dug Well	8.
3.Sewer	6.Septic	9.None

Street	**1 Paved**	

1.Paved	4.Proposed	7.
2.Semi Imp	5.R/W	8.
3.Gravel	6.	9.None

FLOOD PLAIN	**9**
CLASS	**1**

Sale Data

Sale Date	**9/01/1995**
Price	**17,500**
Sale Type	**1 Land Only**

1.Land	4.Mobile	7.
2.L & B	5.Other	8.
3.Building	6.	9.

Financing	**9 Unknown**	

1.Convent	4.Seller	7.
2.FHA/VA	5.Private	8.
3.Assumed	6.Cash	9.Unknown

Validity	**1 Arms Length Sale**	

1.Valid	4.Split	7.Changes
2.Related	5.Partial	8.Other
3.Distress	6.Exempt	9.

Verified	**5 Public Record**	

1.Buyer	4.Agent	7.Family
2.Seller	5.Pub Rec	8.Other
3.Lender	6.MLS	9.

Assessment Record

Year	Land	Buildings	Exempt	Total
2010	14,300	55,900	6,050	64,150
2011	14,300	55,300	6,050	63,550
2012	14,300	55,200	5,940	63,560
2013	14,300	54,600	6,160	62,740
2014	14,300	54,000	6,160	62,140
2015	36,500	65,200	10,000	91,700
2016	36,500	65,200	15,000	86,700
2017	36,500	65,200	20,000	81,700
2018	36,500	65,200	20,000	81,700
2019	36,500	65,500	20,000	82,000
2020	42,700	76,100	25,000	93,800
2021	42,700	76,100	25,000	93,800

Land Data

Front Foot	Type	Effective Frontage	Effective Depth	Influence Factor	Influence Code
11.Regular Lot				%	
12.Delta Triangle				%	
13.Nabla Triangle				%	
14.Rear Land				%	
15.Miscellaneous				%	
				%	
				%	
Square Foot		**Square Feet**			
16.Regular Lot				%	
17.Class I Road				%	
18.Class II Road				%	
19.Condominium				%	
20.Sound Value				%	
				%	
				%	
Fract. Acre		**Acreage/Sites**			
21.Homesite (Frac	24	1.00	100	%	0
22.Baselot (Fract	28	39.00	100	%	0
23.Misc (Fract)	44	1.00	100	%	0
Acres				%	
24.Homesite				%	
25.Baselot				%	
26.Secondary				%	
27.Frontage				%	
28.Rear Land (All					
31.Tillable		**Total Acreage**	40.00		

Influence Codes

1.Unimproved
2.Condition
3.Topography
4.Size/Shape
5.Access
6.Restricted
7.Corner Infl
8.Environment
9.Fract Share

Acres

32.Farmland Tilla
33.C R P
34.Softwood-Farm
35.Mixed Wood-Far
36.Hardwood-Farm
37.Softwood-TG
38.Mixed Wood-TG
39.Hardwood-TG
40.Wasteland
41.Gravel Pit
42.Mobile Home Si
43.Excess Indust
44.Lot Improvemen
45.Tower Site
46.Miscellaneous
47.Pavement
48.Farmland Pastu

Inspection Witnessed By:

X Date

No./Date	Description	Date Insp.

Notes:

Easton

Easton

Map Lot 002-020-C | Account 847 | Location 214 MAHANY ROAD | Card 1 Of 1 | 8/23/2021

Building Style	**2 Ranch**		
1.Conv.	5.Garrison	9.Gambrel	
2.Ranch	6.Split	10.Saltbox	
3.R Ranch	7.Contemp	11.Other	
4.Cape	8.Log	12.	
Dwelling Units	**1**		
Other Units	**0**		
Stories	**1 One Story**		
1.1	4.1.5	7.	
2.2	5.1.75	8.	
3.3	6.2.5	9.	
Exterior Walls	**2 Vinyl/Aluminum**		
1.Wood	5.Stucco	9.Other	
2.Vin/Al	6.Brick	10.	
3.Compos.	7.Stone	11.	
4.Asbestos	8.Concrete	12.	
Roof Surface	**1 Asphalt Shingles**		
1.Asphalt	4.Composit	7.	
2.Slate	5.Wood	8.	
3.Metal	6.Other	9.	
SF Masonry Trim	**0**		
OPEN-3-CUSTOM	**0**		
OPEN-4-CUSTOM	**0**		
Year Built	**2004**		
Year Remodeled	**0**		
Foundation	**1 Concrete**		
1.Concrete	4.Wood	7.	
2.C Block	5.Slab	8.	
3.Br/Stone	6.Piers	9.	
Basement	**4 Full Basement**		
1.1/4 Bmt	4.Full Bmt	7.	
2.1/2 Bmt	5.None	8.	
3.3/4 Bmt	6.	9.None	
Bsmt Gar # Cars	**0**		
Wet Basement	**1 Dry Basement**		
1.Dry	4.	7.	
2.Damp	5.	8.	
3.Wet	6.	9.	

SF Bsmt Living	**0**		
Fin Bsmt Grade	**0 0**		
OPEN-5-CUSTOMIZE	**0**		
Heat Type	**100%**	**1 Hot Water BB/Radiant**	
1.HWBB/Rad	5.FWA	9.No Heat	
2.HWCI	6.GravWA	10.	
3.H Pump	7.Electric	11.	
4.Steam	8.Fl/Wall	12.	
Cool Type	**0%**	**9 None**	
1.Refrig	4.W&C Air	7.	
2.Evapor	5.	8.	
3.H Pump	6.	9.None	
Kitchen Style	**2 Typical**		
1.Modern	4.Obsolete	7.	
2.Typical	5.	8.	
3.Old Type	6.	9.None	
Bath(s) Style	**2 Typical Bath(s)**		
1.Modern	4.Obsolete	7.	
2.Typical	5.	8.	
3.Old Type	6.	9.None	
# Rooms	**5**		
# Bedrooms	**3**		
# Full Baths	**2**		
# Half Baths	**0**		
# Addn Fixtures	**1**		
# Fireplaces	**0**		

TRIO Software
A Division of Harris Computer Systems

Layout	**1 Typical**		
1.Typical	4.	7.	
2.Inadeq	5.	8.	
3.Horrid	6.	9.	
Attic	**9 None**		
1.1/4 Fin	4.Full Fin	7.	
2.1/2 Fin	5.Fl/Stair	8.	
3.3/4 Fin	6.	9.None	
Insulation	**1 Full**		
1.Full	4.Minimal	7.	
2.Heavy	5.Partial	8.	
3.Capped	6.	9.None	
Unfinished %	**0%**		
Grade & Factor	**3 Average 105%**		
1.E Grade	4.B Grade	7.	
2.D Grade	5.A Grade	8.SC Grade	
3.C Grade	6.AA Grade	9.Same	
SQFT (Footprint)	**1400**		
Condition	**4 Average**		
1.Poor	4.Avg	7.V G	
2.Fair	5.Avg+	8.Exc	
3.Avg-	6.Good	9.Same	
Phys. % Good	**0%**		
Funct. % Good	**100%**		
Functional Code	**9 None**		
1.Incomp	4.Bsmt	7.	
2.O-Built	5.	8.LongTerm	
3.Damage	6.L-T Vaca	9.None	
Econ. % Good	**100%**		
Economic Code	**None**		
0.None	3.No Power	7.	
1.Location	4.Generate	8.	
2.Encroach	9.None	9.	
Entrance Code	**1 Interior Inspect**		
1.Interior	4.Vacant	7.	
2.Refusal	5.Estimate	8.	
3.Informed	6.Reviewed	9.	
Information Code	**1 Owner**		
1.Owner	4.Agent	7.	
2.Relative	5.Estimate	8.	
3.Tenant	6.Exterior	9.	

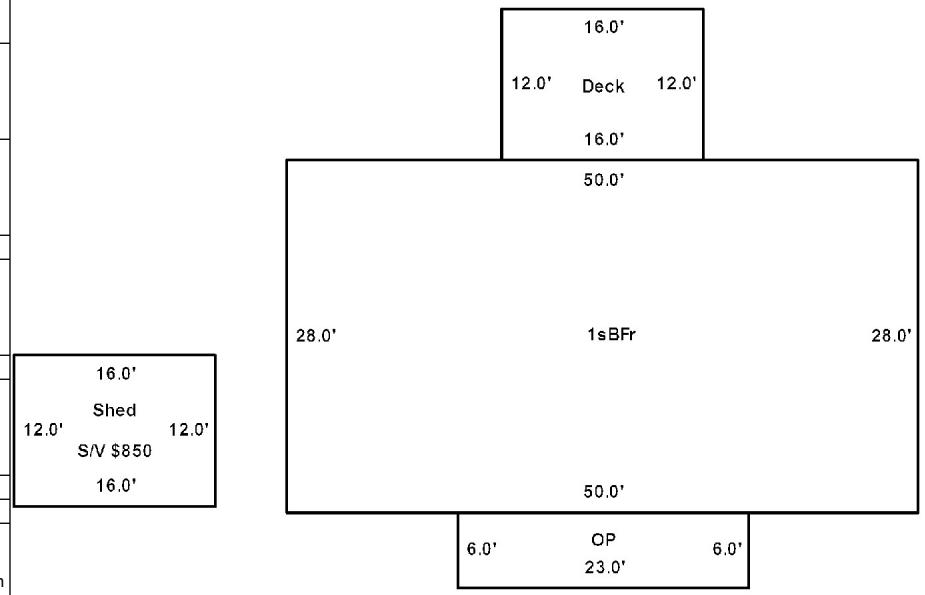

Date Inspected 6/17/2015

Additions, Outbuildings & Improvements

Type	Year	Units	Grade	Cond	Phys.	Funct.	Sound Value
21 Open Frame	0	138	0 0	0	0 %	0 %	
68 Wood Deck	1997	192	9 100	4	0 %	100 %	
24 Frame Shed	1996				%	%	850
					%	%	
					%	%	
					%	%	
					%	%	
					%	%	
					%	%	
					%	%	

1.One Story Fram
2.Two Story Fram
3.Three Story Fr
4.1 & 1/2 Story
5.1 & 3/4 Story
6.2 & 1/2 Story
21.Open Frame Por
22.Encl Frame Por
23.Frame Garage
24.Frame Shed
25.Frame Bay Wind
26.1SFr Overhang
27.Unfin Basement
28.Unfinished Att
29.Finished Attic

Map Lot 005-007 Account 267 Location 309 HOULTON ROAD Card 1 Of 1 8/23/2021

KEEP, SHARON M L
PO BOX 188
EASTON ME 04740 0188

B3242P311

Inspection Witnessed By:

X Date

No./Date	Description	Date Insp.

Notes:

Easton

Property Data

Neighborhood	**1 Resident/Agric.**
Tree Growth Year	**0**
Recertifed Date	**0**
Y Coordinate	**0**
Zone/Land Use	**11 Residential**
Secondary Zone	
Topography	**1 Level** **2 Rolling**

1.Level	4.Below St	7.
2.Rolling	5.Low	8.
3.Above St	6.Swampy	9.

Utilities	**4 Drilled Well**	**6 Septic System**

1.Public	4.Dr Well	7.Cesspool
2.Water	5.Dug Well	8.
3.Sewer	6.Septic	9.None

Street	**1 Paved**

1.Paved	4.Proposed	7.
2.Semi Imp	5.R/W	8.
3.Gravel	6.	9.None

FLOOD PLAIN	**0**
CLASS	**1**

Sale Data

Sale Date	**3/01/1999**
Price	**60,000**
Sale Type	**2 Land & Buildings**

1.Land	4.Mobile	7.
2.L & B	5.Other	8.
3.Building	6.	9.

Financing	**9 Unknown**

1.Convent	4.Seller	7.
2.FHA/VA	5.Private	8.
3.Assumed	6.Cash	9.Unknown

Validity	**1 Arms Length Sale**

1.Valid	4.Split	7.Changes
2.Related	5.Partial	8.Other
3.Distress	6.Exempt	9.

Verified	**5 Public Record**

1.Buyer	4.Agent	7.Family
2.Seller	5.Pub Rec	8.Other
3.Lender	6.MLS	9.

Assessment Record

Year	Land	Buildings	Exempt	Total
2010	6,200	57,300	6,050	57,450
2011	6,200	57,200	6,050	57,350
2012	6,200	57,100	5,940	57,360
2013	6,200	56,900	6,160	56,940
2014	6,200	56,800	6,160	56,840
2015	25,400	88,500	10,000	103,900
2016	25,400	88,500	15,000	98,900
2017	25,400	88,500	20,000	93,900
2018	25,400	88,500	20,000	93,900
2019	25,400	88,700	20,000	94,100
2020	29,700	103,600	25,000	108,300
2021	29,700	103,600	25,000	108,300

Land Data

Front Foot	Type	Effective Frontage	Effective Depth	Influence Factor	Influence Code
11.Regular Lot				%	
12.Delta Triangle				%	
13.Nabla Triangle				%	
14.Rear Land				%	
15.Miscellaneous				%	
				%	
				%	
Square Foot		**Square Feet**			
16.Regular Lot	47	3,750		100 %	0
17.Class I Road				%	
18.Class II Road				%	
19.Condominium				%	
20.Sound Value				%	
				%	
				%	
Fract. Acre		**Acreage/Sites**			
21.Homesite (Frac	21	0.80		100 %	0
22.Baselot (Fract	44	1.00		100 %	0
23.Misc (Fract)				%	
Acres				%	
24.Homesite				%	
25.Baselot				%	
26.Secondary				%	
27.Frontage				%	
28.Rear Land (All				%	
31.Tillable					

Total Acreage 0.80

Influence Codes

1.Unimproved
2.Condition
3.Topography
4.Size/Shape
5.Access
6.Restricted
7.Corner Infl
8.Environment
9.Fract Share

Acres

32.Farmland Tilla
33.C R P
34.Softwood-Farm
35.Mixed Wood-Far
36.Hardwood-Farm
37.Softwood-TG
38.Mixed Wood-TG
39.Hardwood-TG
40.Wasteland
41.Gravel Pit
42.Mobile Home Si
43.Excess Indust
44.Lot Improvemen
45.Tower Site
46.Miscellaneous
47.Pavement
48.Farmland Pastu

Easton

Map Lot 005-007 | Account 267 | Location 309 HOULTON ROAD | Card 1 Of 1 | 8/23/2021

Building Style	**1 Conventional**		
1.Conv.	5.Garrison	9.Gambrel	
2.Ranch	6.Split	10.Saltbox	
3.R Ranch	7.Contemp	11.Other	
4.Cape	8.Log	12.	
Dwelling Units	**1**		
Other Units	**0**		
Stories	**5 One & 3/4 Story**		
1.1	4.1.5	7.	
2.2	5.1.75	8.	
3.3	6.2.5	9.	
Exterior Walls	**2 Vinyl/Aluminum**		
1.Wood	5.Stucco	9.Other	
2.Vin/Al	6.Brick	10.	
3.Compos.	7.Stone	11.	
4.Asbestos	8.Concrete	12.	
Roof Surface	**1 Asphalt Shingles**		
1.Asphalt	4.Composit	7.	
2.Slate	5.Wood	8.	
3.Metal	6.Other	9.	
SF Masonry Trim	**0**		
OPEN-3-CUSTOM	**0**		
OPEN-4-CUSTOM	**0**		
Year Built	**1945**		
Year Remodeled	**0**		
Foundation	**1 Concrete**		
1.Concrete	4.Wood	7.	
2.C Block	5.Slab	8.	
3.Br/Stone	6.Piers	9.	
Basement	**3 3/4 Basement**		
1.1/4 Bmt	4.Full Bmt	7.	
2.1/2 Bmt	5.None	8.	
3.3/4 Bmt	6.	9.None	
Bsmt Gar # Cars	**0**		
Wet Basement	**2 Damp Basement**		
1.Dry	4.	7.	
2.Damp	5.	8.	
3.Wet	6.	9.	

SF Bsmt Living	**0**		
Fin Bsmt Grade	**0 0**		
OPEN-5-CUSTOMIZE	**0**		
Heat Type	**100%**	**1 Hot Water BB/Radiant**	
1.HWBB/Rad	5.FWA	9.No Heat	
2.HWCI	6.GravWA	10.	
3.H Pump	7.Electric	11.	
4.Steam	8.Fl/Wall	12.	
Cool Type	**0%**	**9 None**	
1.Refrig	4.W&C Air	7.	
2.Evapor	5.	8.	
3.H Pump	6.	9.None	
Kitchen Style	**2 Typical**		
1.Modern	4.Obsolete	7.	
2.Typical	5.	8.	
3.Old Type	6.	9.None	
Bath(s) Style	**2 Typical Bath(s)**		
1.Modern	4.Obsolete	7.	
2.Typical	5.	8.	
3.Old Type	6.	9.None	
# Rooms	**7**		
# Bedrooms	**3**		
# Full Baths	**1**		
# Half Baths	**1**		
# Addn Fixtures	**0**		
# Fireplaces	**1**		

TRIO Software
A Division of Harris Computer Systems

Layout	**1 Typical**		
1.Typical	4.	7.	
2.Inadeq	5.	8.	
3.Horrid	6.	9.	
Attic	**9 None**		
1.1/4 Fin	4.Full Fin	7.	
2.1/2 Fin	5.Fl/Stair	8.	
3.3/4 Fin	6.	9.None	
Insulation	**5 Partial**		
1.Full	4.Minimal	7.	
2.Heavy	5.Partial	8.	
3.Capped	6.	9.None	
Unfinished %	**0%**		
Grade & Factor	**3 Average 110%**		
1.E Grade	4.B Grade	7.	
2.D Grade	5.A Grade	8.SC Grade	
3.C Grade	6.AA Grade	9.Same	
SQFT (Footprint)	**728**		
Condition	**6 Good**		
1.Poor	4.Avg	7.V G	
2.Fair	5.Avg+	8.Exc	
3.Avg-	6.Good	9.Same	
Phys. % Good	**0%**		
Funct. % Good	**100%**		
Functional Code	**9 None**		
1.Incomp	4.Bsmt	7.	
2.O-Built	5.	8.LongTerm	
3.Damage	6.L-T Vaca	9.None	
Econ. % Good	**100%**		
Economic Code	**None**		
0.None	3.No Power	7.	
1.Location	4.Generate	8.	
2.Encroach	9.None	9.	
Entrance Code	**1 Interior Inspect**		
1.Interior	4.Vacant	7.	
2.Refusal	5.Estimate	8.	
3.Informed	6.Reviewed	9.	
Information Code	**1 Owner**		
1.Owner	4.Agent	7.	
2.Relative	5.Estimate	8.	
3.Tenant	6.Exterior	9.	

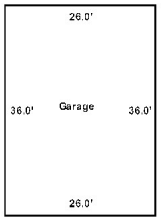

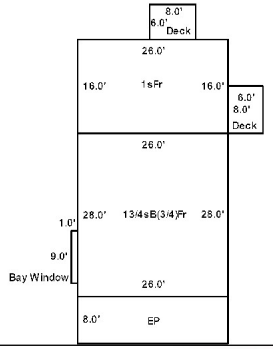

Date Inspected 6/25/2015

Additions, Outbuildings & Improvements

Type	Year	Units	Grade	Cond	Phys.	Funct.	Sound Value
25 Frame Bay	0	9	0 0	0	0 %	0 %	
22 Encl Frame Porch	0	208	0 0	0	0 %	0 %	
1 One Story Frame	1970	416	9 100	6	0 %	100 %	
68 Wood Deck	1989	48	9 100	4	0 %	100 %	
68 Wood Deck	1989	48	9 100	4	0 %	100 %	
23 Frame Garage	1991	936	3 100	4	0 %	100 %	
					%	%	
					%	%	
					%	%	
					%	%	

1.One Story Fram
2.Two Story Fram
3.Three Story Fr
4.1 & 1/2 Story
5.1 & 3/4 Story
6.2 & 1/2 Story
21.Open Frame Por
22.Encl Frame Por
23.Frame Garage
24.Frame Shed
25.Frame Bay Wind
26.1SFr Overhang
27.Unfin Basement
28.Unfinished Att
29.Finished Attic

Map Lot 004-057-E | Account 230 | Location 267 CENTER RD | Card 1 Of 1 | 8/23/2021

KENNEDY, ADRIENNE
267 CENTER ROAD
EASTON ME 04740

B4297P296

Previous Owner

LEE ME 04455
Sale Date: 5/18/2006

Inspection Witnessed By:

X Date

No./Date	Description	Date Insp.

Notes:

Easton

Property Data

Neighborhood	**1 Resident/Agric.**	
Tree Growth Year	**0**	
Recertifed Date		**0**
Y Coordinate		**0**
Zone/Land Use	**11 Residential**	
Secondary Zone		
Topography	**2 Rolling**	**3 Above Street**
1.Level	4.Below St	7.
2.Rolling	5.Low	8.
3.Above St	6.Swampy	9.
Utilities	**4 Drilled Well**	**6 Septic System**
1.Public	4.Dr Well	7.Cesspool
2.Water	5.Dug Well	8.
3.Sewer	6.Septic	9.None
Street	**1 Paved**	
1.Paved	4.Proposed	7.
2.Semi Imp	5.R/W	8.
3.Gravel	6.	9.None
FLOOD PLAIN		**0**
CLASS		**0**

Sale Data

Sale Date		**5/18/2006**
Price		**6,000**
Sale Type	**1 Land Only**	
1.Land	4.Mobile	7.
2.L & B	5.Other	8.
3.Building	6.	9.
Financing	**9 Unknown**	
1.Convent	4.Seller	7.
2.FHA/VA	5.Private	8.
3.Assumed	6.Cash	9.Unknown
Validity	**1 Arms Length Sale**	
1.Valid	4.Split	7.Changes
2.Related	5.Partial	8.Other
3.Distress	6.Exempt	9.
Verified	**5 Public Record**	
1.Buyer	4.Agent	7.Family
2.Seller	5.Pub Rec	8.Other
3.Lender	6.MLS	9.

Assessment Record

Year	Land	Buildings	Exempt	Total
2010	6,500	20,900	6,050	21,350
2011	6,500	20,000	6,050	20,450
2012	6,500	20,300	5,940	20,860
2013	6,500	19,300	6,160	19,640
2014	6,500	18,300	6,160	18,640
2015	17,000	17,200	10,000	24,200
2016	17,000	17,200	15,000	19,200
2017	17,000	17,200	20,000	14,200
2018	17,000	17,200	20,000	14,200
2019	17,000	17,400	20,000	14,400
2020	19,900	20,000	25,000	14,900
2021	19,900	20,000	25,000	14,900

Land Data

Front Foot	Type	Effective Frontage	Effective Depth	Influence Factor	Influence Code
11.Regular Lot				%	
12.Delta Triangle				%	
13.Nabla Triangle				%	
14.Rear Land				%	
15.Miscellaneous				%	
				%	
				%	
Square Foot		**Square Feet**			
16.Regular Lot				%	
17.Class I Road				%	
18.Class II Road				%	
19.Condominium				%	
20.Sound Value				%	
				%	
				%	
Fract. Acre		**Acreage/Sites**			
21.Homesite (Frac	24	1.00	100	%	0
22.Baselot (Fract	44	1.00	100	%	0
23.Misc (Fract)				%	
Acres				%	
24.Homesite				%	
25.Baselot				%	
26.Secondary				%	
27.Frontage				%	
28.Rear Land (All				%	
31.Tillable					

Total Acreage 1.00

Influence Codes

1.Unimproved
2.Condition
3.Topography
4.Size/Shape
5.Access
6.Restricted
7.Corner Infl
8.Environment
9.Fract Share

Acres

32.Farmland Tilla
33.C R P
34.Softwood-Farm
35.Mixed Wood-Far
36.Hardwood-Farm
37.Softwood-TG
38.Mixed Wood-TG
39.Hardwood-TG
40.Wasteland
41.Gravel Pit
42.Mobile Home Si
43.Excess Indust
44.Lot Improvemen
45.Tower Site
46.Miscellaneous
47.Pavement
48.Farmland Pastu

Easton

Map Lot 004-057-E | Account 230 | Location 267 CENTER RD | Card 1 Of 1 | 8/23/2021

Building Style **0**		
1.Conv.	5.Garrison	9.Gambrel
2.Ranch	6.Split	10.Saltbox
3.R Ranch	7.Contemp	11.Other
4.Cape	8.Log	12.
Dwelling Units **0**		
Other Units **0**		
Stories **0**		
1.1	4.1.5	7.
2.2	5.1.75	8.
3.3	6.2.5	9.
Exterior Walls **0**		
1.Wood	5.Stucco	9.Other
2.Vin/Al	6.Brick	10.
3.Compos.	7.Stone	11.
4.Asbestos	8.Concrete	12.
Roof Surface **0**		
1.Asphalt	4.Composit	7.
2.Slate	5.Wood	8.
3.Metal	6.Other	9.
SF Masonry Trim **0**		
OPEN-3-CUSTOM **0**		
OPEN-4-CUSTOM **0**		
Year Built **0**		
Year Remodeled **0**		
Foundation **0**		
1.Concrete	4.Wood	7.
2.C Block	5.Slab	8.
3.Br/Stone	6.Piers	9.
Basement **0**		
1.1/4 Bmt	4.Full Bmt	7.
2.1/2 Bmt	5.None	8.
3.3/4 Bmt	6.	9.None
Bsmt Gar # Cars **0**		
Wet Basement **0**		
1.Dry	4.	7.
2.Damp	5.	8.
3.Wet	6.	9.

SF Bsmt Living **0**		
Fin Bsmt Grade **0 0**		
OPEN-5-CUSTOMIZE **0**		
Heat Type **100%** **0**		
1.HWBB/Rad	5.FWA	9.No Heat
2.HWCI	6.GravWA	10.
3.H Pump	7.Electric	11.
4.Steam	8.Fl/Wall	12.
Cool Type **0%** **9 None**		
1.Refrig	4.W&C Air	7.
2.Evapor	5.	8.
3.H Pump	6.	9.None
Kitchen Style **0**		
1.Modern	4.Obsolete	7.
2.Typical	5.	8.
3.Old Type	6.	9.None
Bath(s) Style **0**		
1.Modern	4.Obsolete	7.
2.Typical	5.	8.
3.Old Type	6.	9.None
# Rooms **0**		
# Bedrooms **0**		
# Full Baths **0**		
# Half Baths **0**		
# Addn Fixtures **0**		
# Fireplaces **0**		

TRIO Software
A Division of Harris Computer Systems

Layout **0**		
1.Typical	4.	7.
2.Inadeq	5.	8.
3.Horrid	6.	9.
Attic **0**		
1.1/4 Fin	4.Full Fin	7.
2.1/2 Fin	5.Fl/Stair	8.
3.3/4 Fin	6.	9.None
Insulation **0**		
1.Full	4.Minimal	7.
2.Heavy	5.Partial	8.
3.Capped	6.	9.None
Unfinished % **0%**		
Grade & Factor **0 0%**		
1.E Grade	4.B Grade	7.
2.D Grade	5.A Grade	8.SC Grade
3.C Grade	6.AA Grade	9.Same
SQFT (Footprint) **0**		
Condition **0**		
1.Poor	4.Avg	7.V G
2.Fair	5.Avg+	8.Exc
3.Avg-	6.Good	9.Same
Phys. % Good **0%**		
Funct. % Good **100%**		
Functional Code **9 None**		
1.Incomp	4.Bsmt	7.
2.O-Built	5.	8.LongTerm
3.Damage	6.L-T Vaca	9.None
Econ. % Good **100%**		
Economic Code **None**		
0.None	3.No Power	7.
1.Location	4.Generate	8.
2.Encroach	9.None	9.
Entrance Code **5 Estimated**		
1.Interior	4.Vacant	7.
2.Refusal	5.Estimate	8.
3.Informed	6.Reviewed	9.
Information Code **6 Exterior**		
1.Owner	4.Agent	7.
2.Relative	5.Estimate	8.
3.Tenant	6.Exterior	9.

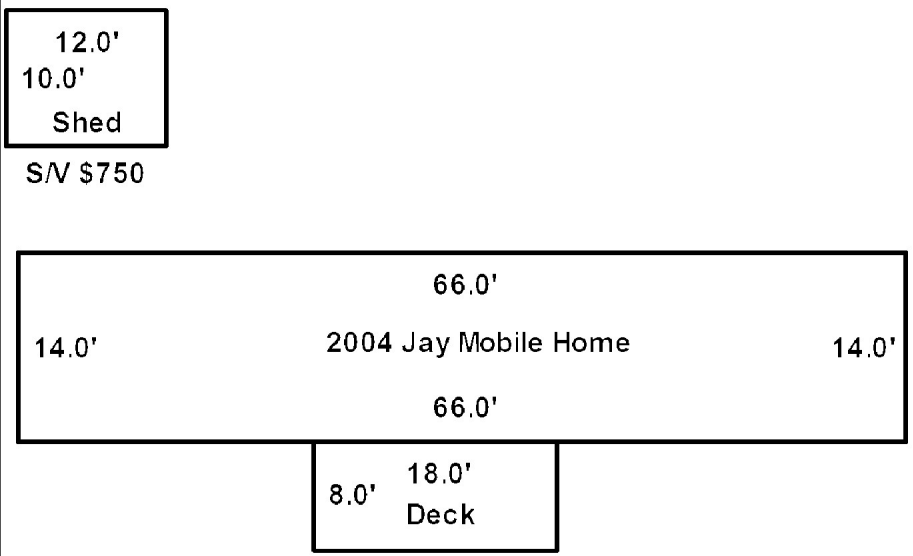

Date Inspected 6/11/2015

Additions, Outbuildings & Improvements

Type	Year	Units	Grade	Cond	Phys.	Funct.	Sound Value
830 Jay-Skyline	2004	14x66	4 100	4	0 %	100 %	
68 Wood Deck	2004	144	3 100	4	0 %	100 %	
24 Frame Shed	2011				%	%	750
					%	%	
					%	%	
					%	%	
					%	%	
					%	%	
					%	%	
					%	%	

1.One Story Fram
2.Two Story Fram
3.Three Story Fr
4.1 & 1/2 Story
5.1 & 3/4 Story
6.2 & 1/2 Story
21.Open Frame Por
22.Encl Frame Por
23.Frame Garage
24.Frame Shed
25.Frame Bay Wind
26.1SFr Overhang
27.Unfin Basement
28.Unfinished Att
29.Finished Attic

Map Lot 007-003-D | Account 879 | Location 278 STATION ROAD | Card 1 Of 1 | 8/23/2021

KENNEDY, RAYMOND M
278 STATION ROAD
EASTON ME 04740

B3645P280 B3841P164 B4611P181 B4611P185

Property Data

Neighborhood **1 Resident/Agric.**

Tree Growth Year **0**

Recertifed Date **0**

Y Coordinate **0**

Zone/Land Use **11 Residential**

Secondary Zone

Topography **2 Rolling**

1.Level	4.Below St	7.
2.Rolling	5.Low	8.
3.Above St	6.Swampy	9.

Utilities **4 Drilled Well** **6 Septic System**

1.Public	4.Dr Well	7.Cesspool
2.Water	5.Dug Well	8.
3.Sewer	6.Septic	9.None

Street **1 Paved**

1.Paved	4.Proposed	7.
2.Semi Imp	5.R/W	8.
3.Gravel	6.	9.None

FLOOD PLAIN **0**

CLASS **5**

Sale Data

Sale Date

Price

Sale Type

1.Land	4.Mobile	7.
2.L & B	5.Other	8.
3.Building	6.	9.

Financing

1.Convent	4.Seller	7.
2.FHA/VA	5.Private	8.
3.Assumed	6.Cash	9.Unknown

Validity

1.Valid	4.Split	7.Changes
2.Related	5.Partial	8.Other
3.Distress	6.Exempt	9.

Verified

1.Buyer	4.Agent	7.Family
2.Seller	5.Pub Rec	8.Other
3.Lender	6.MLS	9.

Assessment Record

Year	Land	Buildings	Exempt	Total
2010	7,400	10,500	0	17,900
2011	7,400	10,500	0	17,900
2012	7,400	10,500	0	17,900
2013	7,400	10,500	0	17,900
2014	7,400	10,500	0	17,900
2015	18,400	18,800	0	37,200
2016	18,400	18,800	0	37,200
2017	18,400	18,800	0	37,200
2018	18,400	18,800	0	37,200
2019	18,400	18,800	0	37,200
2020	21,500	21,900	0	43,400
2021	21,500	21,900	0	43,400

Land Data

Front Foot	Type	Effective Frontage	Effective Depth	Influence Factor	Influence Code
11.Regular Lot				%	
12.Delta Triangle				%	
13.Nabla Triangle				%	
14.Rear Land				%	
15.Miscellaneous				%	
				%	
				%	
Square Foot		**Square Feet**			
16.Regular Lot				%	
17.Class I Road				%	
18.Class II Road				%	
19.Condominium				%	
20.Sound Value				%	
				%	
				%	
Fract. Acre		**Acreage/Sites**			
21.Homesite (Frac	24	1.00	100	%	0
22.Baselot (Fract	28	2.79	100	%	0
23.Misc (Fract)	44	1.00	100	%	0
Acres				%	
24.Homesite				%	
25.Baselot				%	
26.Secondary				%	
27.Frontage				%	
28.Rear Land (All					
31.Tillable					

Total Acreage 3.79

Influence Codes

1.Unimproved
2.Condition
3.Topography
4.Size/Shape
5.Access
6.Restricted
7.Corner Infl
8.Environment
9.Fract Share

Acres

32.Farmland Tilla
33.C R P
34.Softwood-Farm
35.Mixed Wood-Far
36.Hardwood-Farm
37.Softwood-TG
38.Mixed Wood-TG
39.Hardwood-TG
40.Wasteland
41.Gravel Pit
42.Mobile Home Si
43.Excess Indust
44.Lot Improvemen
45.Tower Site
46.Miscellaneous
47.Pavement
48.Farmland Pastu

Inspection Witnessed By:

X Date

No./Date	Description	Date Insp.

Notes:

Easton

Easton

Map Lot 007-003-D | Account 879 | Location 278 STATION ROAD | Card 1 Of 1 | 8/23/2021

Building Style	**1 Conventional**		
1.Conv.	5.Garrison	9.Gambrel	
2.Ranch	6.Split	10.Saltbox	
3.R Ranch	7.Contemp	11.Other	
4.Cape	8.Log	12.	
Dwelling Units	**1**		
Other Units	**0**		
Stories	**5 One & 3/4 Story**		
1.1	4.1.5	7.	
2.2	5.1.75	8.	
3.3	6.2.5	9.	
Exterior Walls	**4 Asbestos Siding**		
1.Wood	5.Stucco	9.Other	
2.Vin/Al	6.Brick	10.	
3.Compos.	7.Stone	11.	
4.Asbestos	8.Concrete	12.	
Roof Surface	**1 Asphalt Shingles**		
1.Asphalt	4.Composit	7.	
2.Slate	5.Wood	8.	
3.Metal	6.Other	9.	
SF Masonry Trim	**0**		
OPEN-3-CUSTOM	**0**		
OPEN-4-CUSTOM	**0**		
Year Built	**1900**		
Year Remodeled	**0**		
Foundation	**1 Concrete**		
1.Concrete	4.Wood	7.	
2.C Block	5.Slab	8.	
3.Br/Stone	6.Piers	9.	
Basement	**4 Full Basement**		
1.1/4 Bmt	4.Full Bmt	7.	
2.1/2 Bmt	5.None	8.	
3.3/4 Bmt	6.	9.None	
Bsmt Gar # Cars	**0**		
Wet Basement	**3 Wet Basement**		
1.Dry	4.	7.	
2.Damp	5.	8.	
3.Wet	6.	9.	

SF Bsmt Living	**0**		
Fin Bsmt Grade	**0 0**		
OPEN-5-CUSTOMIZE	**0**		
Heat Type	**100%**	**5 Forced Warm Air**	
1.HWBB/Rad	5.FWA	9.No Heat	
2.HWCI	6.GravWA	10.	
3.H Pump	7.Electric	11.	
4.Steam	8.Fl/Wall	12.	
Cool Type	**0%**	**9 None**	
1.Refrig	4.W&C Air	7.	
2.Evapor	5.	8.	
3.H Pump	6.	9.None	
Kitchen Style	**2 Typical**		
1.Modern	4.Obsolete	7.	
2.Typical	5.	8.	
3.Old Type	6.	9.None	
Bath(s) Style	**2 Typical Bath(s)**		
1.Modern	4.Obsolete	7.	
2.Typical	5.	8.	
3.Old Type	6.	9.None	
# Rooms	**7**		
# Bedrooms	**4**		
# Full Baths	**1**		
# Half Baths	**0**		
# Addn Fixtures	**0**		
# Fireplaces	**0**		

TRIO Software
A Division of Harris Computer Systems

Layout	**1 Typical**		
1.Typical	4.	7.	
2.Inadeq	5.	8.	
3.Horrid	6.	9.	
Attic	**9 None**		
1.1/4 Fin	4.Full Fin	7.	
2.1/2 Fin	5.Fl/Stair	8.	
3.3/4 Fin	6.	9.None	
Insulation	**4 Minimal**		
1.Full	4.Minimal	7.	
2.Heavy	5.Partial	8.	
3.Capped	6.	9.None	
Unfinished %	**0%**		
Grade & Factor	**2 Fair 100%**		
1.E Grade	4.B Grade	7.	
2.D Grade	5.A Grade	8.SC Grade	
3.C Grade	6.AA Grade	9.Same	
SQFT (Footprint)	**892**		
Condition	**1 Poor**		
1.Poor	4.Avg	7.V G	
2.Fair	5.Avg+	8.Exc	
3.Avg-	6.Good	9.Same	
Phys. % Good	**0%**		
Funct. % Good	**75%**		
Functional Code	**3 Damage**		
1.Incomp	4.Bsmt	7.	
2.O-Built	5.	8.LongTerm	
3.Damage	6.L-T Vaca	9.None	
Econ. % Good	**100%**		
Economic Code	**None**		
0.None	3.No Power	7.	
1.Location	4.Generate	8.	
2.Encroach	9.None	9.	
Entrance Code	**5 Estimated**		
1.Interior	4.Vacant	7.	
2.Refusal	5.Estimate	8.	
3.Informed	6.Reviewed	9.	
Information Code	**6 Exterior**		
1.Owner	4.Agent	7.	
2.Relative	5.Estimate	8.	
3.Tenant	6.Exterior	9.	

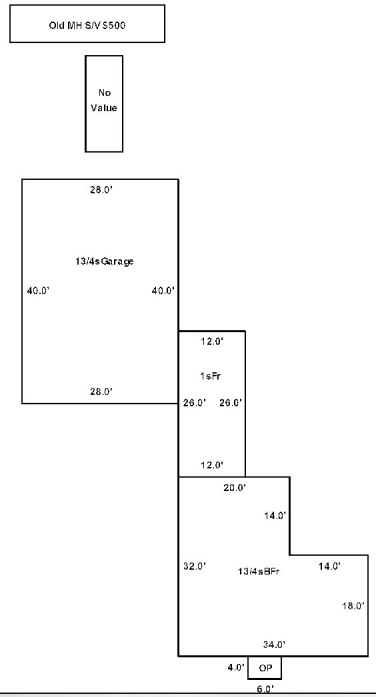

Date Inspected 7/02/2015

Additions, Outbuildings & Improvements

Type	Year	Units	Grade	Cond	Phys.	Funct.	Sound Value
21 Open Frame	0	24	0 0	0	0 %	0 %	
1 One Story Frame	0	312	0 0	0	0 %	0 %	
81 1.75 S-Gar	0	1120	2 100	1	0 %	75 %	
24 Frame Shed	0				%	%	500
					%	%	
					%	%	
					%	%	
					%	%	
					%	%	
					%	%	

1.One Story Fram
2.Two Story Fram
3.Three Story Fr
4.1 & 1/2 Story
5.1 & 3/4 Story
6.2 & 1/2 Story
21.Open Frame Por
22.Encl Frame Por
23.Frame Garage
24.Frame Shed
25.Frame Bay Wind
26.1SFr Overhang
27.Unfin Basement
28.Unfinished Att
29.Finished Attic

Map Lot 008-027 | Account 639 | Location BOWERS ROAD | Card 1 Of 1 | 8/23/2021

KIERSTEAD, HAROLD, JR
67 NILES ROAD
PRESQUE ISLE ME 04769

B3311P203 B5548P152

Previous Owner
KIERSTEAD, CATHY A
441 STATION ROAD

NEW SWEDEN ME 04762
Sale Date: 5/20/2016

Previous Owner
KIERSTEAD, HAROLD R
KIERSTEAD, CATHY
PO BOX 41
EASTON ME 04740 0041
Sale Date: 3/01/2013

Inspection Witnessed By:

X Date

No./Date	Description	Date Insp.

Notes:

Easton

Property Data

Neighborhood **1 Resident/Agric.**

Tree Growth Year **0**

Recertifed Date **0**

Y Coordinate **0**

Zone/Land Use **11 Residential**

Secondary Zone

Topography **1 Level** **2 Rolling**

1.Level 4.Below St 7.
2.Rolling 5.Low 8.
3.Above St 6.Swampy 9.

Utilities **9 None**

1.Public 4.Dr Well 7.Cesspool
2.Water 5.Dug Well 8.
3.Sewer 6.Septic 9.None

Street **9 None**

1.Paved 4.Proposed 7.
2.Semi Imp 5.R/W 8.
3.Gravel 6. 9.None

FLOOD PLAIN **0**

CLASS **1**

Sale Data

Sale Date **5/20/2016**

Price

Sale Type **1 Land Only**

1.Land 4.Mobile 7.
2.L & B 5.Other 8.
3.Building 6. 9.

Financing **9 Unknown**

1.Convent 4.Seller 7.
2.FHA/VA 5.Private 8.
3.Assumed 6.Cash 9.Unknown

Validity **2 Related Parties**

1.Valid 4.Split 7.Changes
2.Related 5.Partial 8.Other
3.Distress 6.Exempt 9.

Verified **5 Public Record**

1.Buyer 4.Agent 7.Family
2.Seller 5.Pub Rec 8.Other
3.Lender 6.MLS 9.

Assessment Record

Year	Land	Buildings	Exempt	Total
2010	4,200	0	0	4,200
2011	4,200	0	0	4,200
2012	4,200	0	0	4,200
2013	4,200	0	0	4,200
2014	4,200	0	0	4,200
2015	12,000	0	0	12,000
2016	12,000	0	0	12,000
2017	12,000	0	0	12,000
2018	12,000	0	0	12,000
2019	12,000	0	0	12,000
2020	14,000	0	0	14,000
2021	14,000	0	0	14,000

Land Data

Front Foot	Type	Effective Frontage	Effective Depth	Influence Factor	Influence Code
11.Regular Lot				%	
12.Delta Triangle				%	
13.Nabla Triangle				%	
14.Rear Land				%	
15.Miscellaneous				%	
				%	
				%	
Square Foot		**Square Feet**			
16.Regular Lot				%	
17.Class I Road				%	
18.Class II Road				%	
19.Condominium				%	
20.Sound Value				%	
				%	
				%	
Fract. Acre		**Acreage/Sites**			
21.Homesite (Frac	28		24.00	100 %	0
22.Baselot (Fract				%	
23.Misc (Fract)				%	
Acres				%	
24.Homesite				%	
25.Baselot				%	
26.Secondary				%	
27.Frontage				%	
28.Rear Land (All					
31.Tillable					

Total Acreage 24.00

Influence Codes

1.Unimproved
2.Condition
3.Topography
4.Size/Shape
5.Access
6.Restricted
7.Corner Infl
8.Environment
9.Fract Share

Acres

32.Farmland Tilla
33.C R P
34.Softwood-Farm
35.Mixed Wood-Far
36.Hardwood-Farm
37.Softwood-TG
38.Mixed Wood-TG
39.Hardwood-TG
40.Wasteland
41.Gravel Pit
42.Mobile Home Si
43.Excess Indust
44.Lot Improvemen
45.Tower Site
46.Miscellaneous
47.Pavement
48.Farmland Pastu

Easton

Map Lot 008-027 | Account 639 | Location BOWERS ROAD | Card 1 Of 1 | 8/23/2021

Building Style		
1.Conv.	5.Garrison	9.Gambrel
2.Ranch	6.Split	10.Saltbox
3.R Ranch	7.Contemp	11.Other
4.Cape	8.Log	12.

Dwelling Units

Other Units

Stories		
1.1	4.1.5	7.
2.2	5.1.75	8.
3.3	6.2.5	9.

Exterior Walls		
1.Wood	5.Stucco	9.Other
2.Vin/Al	6.Brick	10.
3.Compos.	7.Stone	11.
4.Asbestos	8.Concrete	12.

Roof Surface		
1.Asphalt	4.Composit	7.
2.Slate	5.Wood	8.
3.Metal	6.Other	9.

SF Masonry Trim

OPEN-3-CUSTOM

OPEN-4-CUSTOM

Year Built

Year Remodeled

Foundation		
1.Concrete	4.Wood	7.
2.C Block	5.Slab	8.
3.Br/Stone	6.Piers	9.

Basement		
1.1/4 Bmt	4.Full Bmt	7.
2.1/2 Bmt	5.None	8.
3.3/4 Bmt	6.	9.None

Bsmt Gar # Cars

Wet Basement		
1.Dry	4.	7.
2.Damp	5.	8.
3.Wet	6.	9.

SF Bsmt Living

Fin Bsmt Grade

OPEN-5-CUSTOMIZE

Heat Type **100%**		
1.HWBB/Rad	5.FWA	9.No Heat
2.HWCI	6.GravWA	10.
3.H Pump	7.Electric	11.
4.Steam	8.Fl/Wall	12.

Cool Type **0%**		
1.Refrig	4.W&C Air	7.
2.Evapor	5.	8.
3.H Pump	6.	9.None

Kitchen Style		
1.Modern	4.Obsolete	7.
2.Typical	5.	8.
3.Old Type	6.	9.None

Bath(s) Style		
1.Modern	4.Obsolete	7.
2.Typical	5.	8.
3.Old Type	6.	9.None

Rooms

Bedrooms

Full Baths

Half Baths

Addn Fixtures

Fireplaces

TRIO Software
A Division of Harris Computer Systems

Layout		
1.Typical	4.	7.
2.Inadeq	5.	8.
3.Horrid	6.	9.

Attic		
1.1/4 Fin	4.Full Fin	7.
2.1/2 Fin	5.Fl/Stair	8.
3.3/4 Fin	6.	9.None

Insulation		
1.Full	4.Minimal	7.
2.Heavy	5.Partial	8.
3.Capped	6.	9.None

Unfinished %

Grade & Factor		
1.E Grade	4.B Grade	7.
2.D Grade	5.A Grade	8.SC Grade
3.C Grade	6.AA Grade	9.Same

SQFT (Footprint)

Condition		
1.Poor	4.Avg	7.V G
2.Fair	5.Avg+	8.Exc
3.Avg-	6.Good	9.Same

Phys. % Good

Funct. % Good

Functional Code		
1.Incomp	4.Bsmt	7.
2.O-Built	5.	8.LongTerm
3.Damage	6.L-T Vaca	9.None

Econ. % Good

Economic Code		
0.None	3.No Power	7.
1.Location	4.Generate	8.
2.Encroach	9.None	9.

Entrance Code **0**		
1.Interior	4.Vacant	7.
2.Refusal	5.Estimate	8.
3.Informed	6.Reviewed	9.

Information Code **0**		
1.Owner	4.Agent	7.
2.Relative	5.Estimate	8.
3.Tenant	6.Exterior	9.

Date Inspected

Additions, Outbuildings & Improvements

Type	Year	Units	Grade	Cond	Phys.	Funct.	Sound Value
					%	%	
					%	%	
					%	%	
					%	%	
					%	%	
					%	%	
					%	%	
					%	%	
					%	%	
					%	%	

1.One Story Fram
2.Two Story Fram
3.Three Story Fr
4.1 & 1/2 Story
5.1 & 3/4 Story
6.2 & 1/2 Story
21.Open Frame Por
22.Encl Frame Por
23.Frame Garage
24.Frame Shed
25.Frame Bay Wind
26.1SFr Overhang
27.Unfin Basement
28.Unfinished Att
29.Finished Attic

Map Lot 019-024 Account 396 Location 127 CENTER ROAD Card 1 Of 1 8/23/2021

KIERSTEAD, LANCE H
PO BOX 114
EASTON ME 04740

B3342P308

Property Data

Neighborhood	**1 Resident/Agric.**
Tree Growth Year	**0**
Recertifed Date	**0**
Y Coordinate	**0**
Zone/Land Use	**11 Residential**
Secondary Zone	
Topography	**2 Rolling** **3 Above Street**

1.Level	4.Below St	7.
2.Rolling	5.Low	8.
3.Above St	6.Swampy	9.

Utilities	**4 Drilled Well**	**6 Septic System**
1.Public	4.Dr Well	7.Cesspool
2.Water	5.Dug Well	8.
3.Sewer	6.Septic	9.None
Street	**1 Paved**	
1.Paved	4.Proposed	7.
2.Semi Imp	5.R/W	8.
3.Gravel	6.	9.None

FLOOD PLAIN	**0**
CLASS	**1**

Sale Data

Sale Date	**11/01/1999**
Price	**20,000**
Sale Type	**2 Land & Buildings**

1.Land	4.Mobile	7.
2.L & B	5.Other	8.
3.Building	6.	9.

Financing	**9 Unknown**	
1.Convent	4.Seller	7.
2.FHA/VA	5.Private	8.
3.Assumed	6.Cash	9.Unknown
Validity	**1 Arms Length Sale**	
1.Valid	4.Split	7.Changes
2.Related	5.Partial	8.Other
3.Distress	6.Exempt	9.
Verified	**5 Public Record**	
1.Buyer	4.Agent	7.Family
2.Seller	5.Pub Rec	8.Other
3.Lender	6.MLS	9.

Assessment Record

Year	Land	Buildings	Exempt	Total
2010	6,100	25,400	6,050	25,450
2011	6,100	25,400	6,050	25,450
2012	6,100	25,400	5,940	25,560
2013	6,100	25,400	6,160	25,340
2014	6,100	25,400	6,160	25,340
2015	15,700	36,500	10,000	42,200
2016	15,700	36,500	15,000	37,200
2017	15,700	36,500	20,000	32,200
2018	15,700	36,500	20,000	32,200
2019	15,700	36,500	20,000	32,200
2020	18,400	42,700	0	61,100
2021	18,400	42,700	0	61,100

Land Data

Front Foot	Type	Effective Frontage	Effective Depth	Influence Factor	Influence Code
11.Regular Lot				%	
12.Delta Triangle				%	
13.Nabla Triangle				%	
14.Rear Land				%	
15.Miscellaneous				%	
				%	
				%	
Square Foot		**Square Feet**			
16.Regular Lot				%	
17.Class I Road				%	
18.Class II Road				%	
19.Condominium				%	
20.Sound Value				%	
				%	
				%	
Fract. Acre		**Acreage/Sites**			
21.Homesite (Frac	21	0.75		100 %	0
22.Baselot (Fract	44	1.00		100 %	0
23.Misc (Fract)				%	
Acres				%	
24.Homesite				%	
25.Baselot				%	
26.Secondary				%	
27.Frontage				%	
28.Rear Land (All					
31.Tillable					

Total Acreage 0.75

Influence Codes

1.Unimproved
2.Condition
3.Topography
4.Size/Shape
5.Access
6.Restricted
7.Corner Infl
8.Environment
9.Fract Share

Acres

32.Farmland Tilla
33.C R P
34.Softwood-Farm
35.Mixed Wood-Far
36.Hardwood-Farm
37.Softwood-TG
38.Mixed Wood-TG
39.Hardwood-TG
40.Wasteland
41.Gravel Pit
42.Mobile Home Si
43.Excess Indust
44.Lot Improvemen
45.Tower Site
46.Miscellaneous
47.Pavement
48.Farmland Pastu

Inspection Witnessed By:

X Date

No./Date	Description	Date Insp.

Notes:

Easton

Easton

Map Lot 019-024 | Account 396 | Location 127 CENTER ROAD | Card 1 Of 1 | 8/23/2021

Building Style	**1 Conventional**		
1.Conv.	5.Garrison	9.Gambrel	
2.Ranch	6.Split	10.Saltbox	
3.R Ranch	7.Contemp	11.Other	
4.Cape	8.Log	12.	
Dwelling Units	**1**		
Other Units	**0**		
Stories	**4 One & 1/2 Story**		
1.1	4.1.5	7.	
2.2	5.1.75	8.	
3.3	6.2.5	9.	
Exterior Walls	**1 Wood Siding**		
1.Wood	5.Stucco	9.Other	
2.Vin/Al	6.Brick	10.	
3.Compos.	7.Stone	11.	
4.Asbestos	8.Concrete	12.	
Roof Surface	**3 Sheet Metal**		
1.Asphalt	4.Composit	7.	
2.Slate	5.Wood	8.	
3.Metal	6.Other	9.	
SF Masonry Trim	**0**		
OPEN-3-CUSTOM	**0**		
OPEN-4-CUSTOM	**0**		
Year Built	**1900**		
Year Remodeled	**0**		
Foundation	**3 Brick &/or Stone**		
1.Concrete	4.Wood	7.	
2.C Block	5.Slab	8.	
3.Br/Stone	6.Piers	9.	
Basement	**3 3/4 Basement**		
1.1/4 Bmt	4.Full Bmt	7.	
2.1/2 Bmt	5.None	8.	
3.3/4 Bmt	6.	9.None	
Bsmt Gar # Cars	**0**		
Wet Basement	**2 Damp Basement**		
1.Dry	4.	7.	
2.Damp	5.	8.	
3.Wet	6.	9.	

SF Bsmt Living	**0**		
Fin Bsmt Grade	**0 0**		
OPEN-5-CUSTOMIZE	**0**		
Heat Type	**100%**	**1 Hot Water BB/Radiant**	
1.HWBB/Rad	5.FWA	9.No Heat	
2.HWCI	6.GravWA	10.	
3.H Pump	7.Electric	11.	
4.Steam	8.Fl/Wall	12.	
Cool Type	**0%**	**9 None**	
1.Refrig	4.W&C Air	7.	
2.Evapor	5.	8.	
3.H Pump	6.	9.None	
Kitchen Style	**2 Typical**		
1.Modern	4.Obsolete	7.	
2.Typical	5.	8.	
3.Old Type	6.	9.None	
Bath(s) Style	**2 Typical Bath(s)**		
1.Modern	4.Obsolete	7.	
2.Typical	5.	8.	
3.Old Type	6.	9.None	
# Rooms	**8**		
# Bedrooms	**3**		
# Full Baths	**1**		
# Half Baths	**0**		
# Addn Fixtures	**0**		
# Fireplaces	**0**		

TRIO Software
A Division of Harris Computer Systems

Layout	**1 Typical**		
1.Typical	4.	7.	
2.Inadeq	5.	8.	
3.Horrid	6.	9.	
Attic	**9 None**		
1.1/4 Fin	4.Full Fin	7.	
2.1/2 Fin	5.Fl/Stair	8.	
3.3/4 Fin	6.	9.None	
Insulation	**5 Partial**		
1.Full	4.Minimal	7.	
2.Heavy	5.Partial	8.	
3.Capped	6.	9.None	
Unfinished %	**0%**		
Grade & Factor	**2 Fair 110%**		
1.E Grade	4.B Grade	7.	
2.D Grade	5.A Grade	8.SC Grade	
3.C Grade	6.AA Grade	9.Same	
SQFT (Footprint)	**616**		
Condition	**4 Average**		
1.Poor	4.Avg	7.V G	
2.Fair	5.Avg+	8.Exc	
3.Avg-	6.Good	9.Same	
Phys. % Good	**0%**		
Funct. % Good	**100%**		
Functional Code	**9 None**		
1.Incomp	4.Bsmt	7.	
2.O-Built	5.	8.LongTerm	
3.Damage	6.L-T Vaca	9.None	
Econ. % Good	**100%**		
Economic Code	**None**		
0.None	3.No Power	7.	
1.Location	4.Generate	8.	
2.Encroach	9.None	9.	
Entrance Code	**5 Estimated**		
1.Interior	4.Vacant	7.	
2.Refusal	5.Estimate	8.	
3.Informed	6.Reviewed	9.	
Information Code	**6 Exterior**		
1.Owner	4.Agent	7.	
2.Relative	5.Estimate	8.	
3.Tenant	6.Exterior	9.	

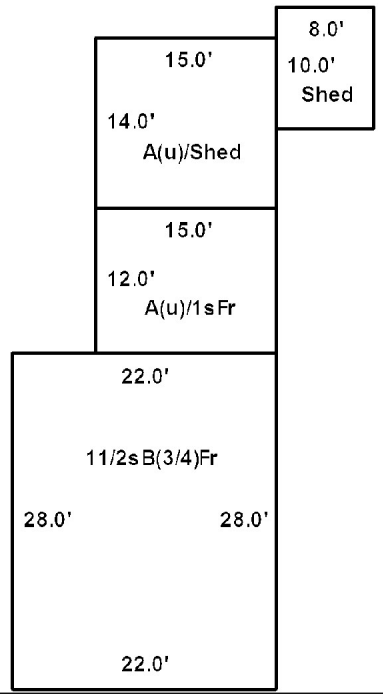

Date Inspected 5/27/2015

Additions, Outbuildings & Improvements

Type	Year	Units	Grade	Cond	Phys.	Funct.	Sound Value
28 Unfinished Attic	0	180	0 0	0	0 %	0 %	
1 One Story Frame	0	180	0 0	0	0 %	0 %	
28 Unfinished Attic	0	210	0 0	0	0 %	80 %	
24 Frame Shed	0	210	0 0	0	0 %	80 %	
24 Frame Shed	0	80	0 0	0	0 %	80 %	
					%	%	
					%	%	
					%	%	
					%	%	
					%	%	

1.One Story Fram
2.Two Story Fram
3.Three Story Fr
4.1 & 1/2 Story
5.1 & 3/4 Story
6.2 & 1/2 Story
21.Open Frame Por
22.Encl Frame Por
23.Frame Garage
24.Frame Shed
25.Frame Bay Wind
26.1SFr Overhang
27.Unfin Basement
28.Unfinished Att
29.Finished Attic

Map Lot 006-002-C | Account 521 | Location 43 GRAY ROAD | Card 1 Of 1 | 8/23/2021

KIMBALL, JEFFREY C JT
KIMBALL, CYNTHIA C JT
43 GRAY RD
EASTON ME 04740

B3713P243

Property Data

Neighborhood	**1 Resident/Agric.**
Tree Growth Year	**0**
Recertifed Date	**0**
Y Coordinate	**0**
Zone/Land Use	**11 Residential**
Secondary Zone	
Topography	**2 Rolling** **4 Below Street**

1.Level 4.Below St 7.
2.Rolling 5.Low 8.
3.Above St 6.Swampy 9.

Utilities **4 Drilled Well** **6 Septic System**

1.Public 4.Dr Well 7.Cesspool
2.Water 5.Dug Well 8.
3.Sewer 6.Septic 9.None

Street **1 Paved**

1.Paved 4.Proposed 7.
2.Semi Imp 5.R/W 8.
3.Gravel 6. 9.None

FLOOD PLAIN	**0**
CLASS	**1**

Sale Data

Sale Date	**9/01/2002**
Price	**132,000**
Sale Type	**2 Land & Buildings**

1.Land 4.Mobile 7.
2.L & B 5.Other 8.
3.Building 6. 9.

Financing **9 Unknown**

1.Convent 4.Seller 7.
2.FHA/VA 5.Private 8.
3.Assumed 6.Cash 9.Unknown

Validity **1 Arms Length Sale**

1.Valid 4.Split 7.Changes
2.Related 5.Partial 8.Other
3.Distress 6.Exempt 9.

Verified **5 Public Record**

1.Buyer 4.Agent 7.Family
2.Seller 5.Pub Rec 8.Other
3.Lender 6.MLS 9.

Assessment Record

Year	Land	Buildings	Exempt	Total
2010	9,000	87,200	6,050	90,150
2011	9,000	86,300	6,050	89,250
2012	9,000	86,200	5,940	89,260
2013	9,000	85,300	6,160	88,140
2014	9,000	84,300	6,160	87,140
2015	21,500	126,500	10,000	138,000
2016	21,500	126,500	15,000	133,000
2017	21,500	126,500	20,000	128,000
2018	21,500	126,500	20,000	128,000
2019	21,500	128,000	20,000	129,500
2020	25,200	147,900	25,000	148,100
2021	25,200	147,900	25,000	148,100

Land Data

Front Foot	Type	Effective Frontage	Effective Depth	Influence Factor	Influence Code
11.Regular Lot				%	
12.Delta Triangle				%	
13.Nabla Triangle				%	
14.Rear Land				%	
15.Miscellaneous				%	
				%	
				%	
Square Foot		**Square Feet**			
16.Regular Lot				%	
17.Class I Road				%	
18.Class II Road				%	
19.Condominium				%	
20.Sound Value				%	
				%	
				%	
Fract. Acre		**Acreage/Sites**			
21.Homesite (Frac	24	1.00	100	%	0
22.Baselot (Fract	28	9.00	100	%	0
23.Misc (Fract)	44	1.00	100	%	0
Acres				%	
24.Homesite				%	
25.Baselot				%	
26.Secondary				%	
27.Frontage				%	
28.Rear Land (All					
31.Tillable					

Total Acreage 10.00

Influence Codes

1.Unimproved
2.Condition
3.Topography
4.Size/Shape
5.Access
6.Restricted
7.Corner Infl
8.Environment
9.Fract Share

Acres

32.Farmland Tilla
33.C R P
34.Softwood-Farm
35.Mixed Wood-Far
36.Hardwood-Farm
37.Softwood-TG
38.Mixed Wood-TG
39.Hardwood-TG
40.Wasteland
41.Gravel Pit
42.Mobile Home Si
43.Excess Indust
44.Lot Improvemen
45.Tower Site
46.Miscellaneous
47.Pavement
48.Farmland Pastu

Inspection Witnessed By:

X Date

No./Date	Description	Date Insp.

Notes:
*Garage -15% for 3/4 attached

Easton

Easton

Map Lot 006-002-C | Account 521 | Location 43 GRAY ROAD | Card 1 Of 1 | 8/23/2021

Building Style	**1 Conventional**		
1.Conv.	5.Garrison	9.Gambrel	
2.Ranch	6.Split	10.Saltbox	
3.R Ranch	7.Contemp	11.Other	
4.Cape	8.Log	12.	
Dwelling Units	**1**		
Other Units	**0**		
Stories	**2 Two Story**		
1.1	4.1.5	7.	
2.2	5.1.75	8.	
3.3	6.2.5	9.	
Exterior Walls	**2 Vinyl/Aluminum**		
1.Wood	5.Stucco	9.Other	
2.Vin/Al	6.Brick	10.	
3.Compos.	7.Stone	11.	
4.Asbestos	8.Concrete	12.	
Roof Surface	**1 Asphalt Shingles**		
1.Asphalt	4.Composit	7.	
2.Slate	5.Wood	8.	
3.Metal	6.Other	9.	
SF Masonry Trim	**0**		
OPEN-3-CUSTOM	**0**		
OPEN-4-CUSTOM	**0**		
Year Built	**1999**		
Year Remodeled	**0**		
Foundation	**1 Concrete**		
1.Concrete	4.Wood	7.	
2.C Block	5.Slab	8.	
3.Br/Stone	6.Piers	9.	
Basement	**4 Full Basement**		
1.1/4 Bmt	4.Full Bmt	7.	
2.1/2 Bmt	5.None	8.	
3.3/4 Bmt	6.	9.None	
Bsmt Gar # Cars	**0**		
Wet Basement	**1 Dry Basement**		
1.Dry	4.	7.	
2.Damp	5.	8.	
3.Wet	6.	9.	

SF Bsmt Living	**0**		
Fin Bsmt Grade	**0 0**		
OPEN-5-CUSTOMIZE	**0**		
Heat Type	**100%**	**1 Hot Water BB/Radiant**	
1.HWBB/Rad	5.FWA	9.No Heat	
2.HWCI	6.GravWA	10.	
3.H Pump	7.Electric	11.	
4.Steam	8.Fl/Wall	12.	
Cool Type	**100%**	**3 Heat Pump**	
1.Refrig	4.W&C Air	7.	
2.Evapor	5.	8.	
3.H Pump	6.	9.None	
Kitchen Style	**2 Typical**		
1.Modern	4.Obsolete	7.	
2.Typical	5.	8.	
3.Old Type	6.	9.None	
Bath(s) Style	**2 Typical Bath(s)**		
1.Modern	4.Obsolete	7.	
2.Typical	5.	8.	
3.Old Type	6.	9.None	
# Rooms	**8**		
# Bedrooms	**4**		
# Full Baths	**2**		
# Half Baths	**1**		
# Addn Fixtures	**0**		
# Fireplaces	**0**		

TRIO Software
A Division of Harris Computer Systems

Layout	**1 Typical**		
1.Typical	4.	7.	
2.Inadeq	5.	8.	
3.Horrid	6.	9.	
Attic	**9 None**		
1.1/4 Fin	4.Full Fin	7.	
2.1/2 Fin	5.Fl/Stair	8.	
3.3/4 Fin	6.	9.None	
Insulation	**1 Full**		
1.Full	4.Minimal	7.	
2.Heavy	5.Partial	8.	
3.Capped	6.	9.None	
Unfinished %	**0%**		
Grade & Factor	**3 Average 115%**		
1.E Grade	4.B Grade	7.	
2.D Grade	5.A Grade	8.SC Grade	
3.C Grade	6.AA Grade	9.Same	
SQFT (Footprint)	**1140**		
Condition	**4 Average**		
1.Poor	4.Avg	7.V G	
2.Fair	5.Avg+	8.Exc	
3.Avg-	6.Good	9.Same	
Phys. % Good	**0%**		
Funct. % Good	**100%**		
Functional Code	**9 None**		
1.Incomp	4.Bsmt	7.	
2.O-Built	5.	8.LongTerm	
3.Damage	6.L-T Vaca	9.None	
Econ. % Good	**100%**		
Economic Code	**None**		
0.None	3.No Power	7.	
1.Location	4.Generate	8.	
2.Encroach	9.None	9.	
Entrance Code	**1 Interior Inspect**		
1.Interior	4.Vacant	7.	
2.Refusal	5.Estimate	8.	
3.Informed	6.Reviewed	9.	
Information Code	**1 Owner**		
1.Owner	4.Agent	7.	
2.Relative	5.Estimate	8.	
3.Tenant	6.Exterior	9.	

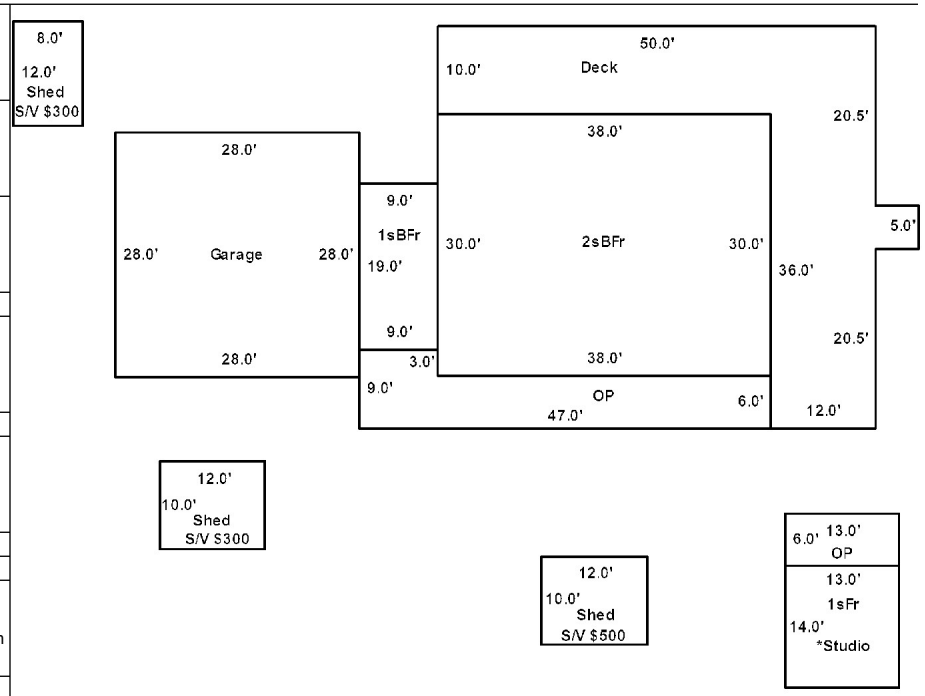

Date Inspected 6/26/2015

Additions, Outbuildings & Improvements

Type	Year	Units	Grade	Cond	Phys.	Funct.	Sound Value
20 1 Story Basement	0	171	0 0	0	0 %	0 %	
21 Open Frame	0	309	0 0	0	0 %	0 %	
68 Wood Deck	2000	957	9 100	4	0 %	100 %	
23 Frame Garage	0	784	0 0	0	0 %	85 %	
24 Frame Shed	0				%	%	300
24 Frame Shed	0				%	%	300
24 Frame Shed	0				%	%	500
1 One Story Frame	0	182	0 0	0	0 %	0 %	
21 Open Frame	0	78	0 0	0	0 %	0 %	
					%	%	

1.One Story Fram
2.Two Story Fram
3.Three Story Fr
4.1 & 1/2 Story
5.1 & 3/4 Story
6.2 & 1/2 Story
21.Open Frame Por
22.Encl Frame Por
23.Frame Garage
24.Frame Shed
25.Frame Bay Wind
26.1SFr Overhang
27.Unfin Basement
28.Unfinished Att
29.Finished Attic

Map Lot 009-022 Account 412 Location GRAY ROAD Card 1 Of 1 8/23/2021

KING, ANDREW J
KING, NICOLE M
91 PERRY ROAD
EASTON ME 04740

B4292P261

Previous Owner
KING, HELEN E
109 GRAY RD

EASTON ME 04740
Sale Date: 6/09/2006

Previous Owner
KING, CLEMENT J JR
KING, HELEN E
94 GRAY RD
EASTON ME 04740
Sale Date: 6/09/2006

Inspection Witnessed By:

X Date

No./Date	Description	Date Insp.

Notes:

Easton

Property Data

Neighborhood **1 Resident/Agric.**

Tree Growth Year **0**

Recertifed Date **0**

Y Coordinate **0**

Zone/Land Use **11 Residential**

Secondary Zone

Topography **1 Level** **2 Rolling**

1.Level	4.Below St	7.
2.Rolling	5.Low	8.
3.Above St	6.Swampy	9.

Utilities **9 None**

1.Public	4.Dr Well	7.Cesspool
2.Water	5.Dug Well	8.
3.Sewer	6.Septic	9.None

Street **1 Paved**

1.Paved	4.Proposed	7.
2.Semi Imp	5.R/W	8.
3.Gravel	6.	9.None

FLOOD PLAIN **0**

CLASS **1**

Sale Data

Sale Date

Price

Sale Type

1.Land	4.Mobile	7.
2.L & B	5.Other	8.
3.Building	6.	9.

Financing

1.Convent	4.Seller	7.
2.FHA/VA	5.Private	8.
3.Assumed	6.Cash	9.Unknown

Validity

1.Valid	4.Split	7.Changes
2.Related	5.Partial	8.Other
3.Distress	6.Exempt	9.

Verified

1.Buyer	4.Agent	7.Family
2.Seller	5.Pub Rec	8.Other
3.Lender	6.MLS	9.

Assessment Record

Year	Land	Buildings	Exempt	Total
2010	5,400	0	0	5,400
2011	5,400	0	0	5,400
2012	5,400	0	0	5,400
2013	5,400	0	0	5,400
2014	5,400	0	0	5,400
2015	13,400	0	0	13,400
2016	13,400	0	0	13,400
2017	13,400	0	0	13,400
2018	13,400	0	0	13,400
2019	13,400	0	0	13,400
2020	15,600	0	0	15,600
2021	15,600	0	0	15,600

Land Data

Front Foot	Type	Effective Frontage	Effective Depth	Influence Factor	Influence Code
11.Regular Lot				%	
12.Delta Triangle				%	
13.Nabla Triangle				%	
14.Rear Land				%	
15.Miscellaneous				%	
				%	
				%	
Square Foot		**Square Feet**			
16.Regular Lot				%	
17.Class I Road				%	
18.Class II Road				%	
19.Condominium				%	
20.Sound Value				%	
				%	
				%	
Fract. Acre		**Acreage/Sites**			
21.Homesite (Frac	25	1.00	50	%	3
22.Baselot (Fract	28	9.00	100	%	0
23.Misc (Fract)	28	11.00	75	%	3
Acres				%	
24.Homesite				%	
25.Baselot				%	
26.Secondary				%	
27.Frontage				%	
28.Rear Land (All					
31.Tillable					

Total Acreage 21.00

Influence Codes

1.Unimproved
2.Condition
3.Topography
4.Size/Shape
5.Access
6.Restricted
7.Corner Infl
8.Environment
9.Fract Share

Acres

32.Farmland Tilla
33.C R P
34.Softwood-Farm
35.Mixed Wood-Far
36.Hardwood-Farm
37.Softwood-TG
38.Mixed Wood-TG
39.Hardwood-TG
40.Wasteland
41.Gravel Pit
42.Mobile Home Si
43.Excess Indust
44.Lot Improvemen
45.Tower Site
46.Miscellaneous
47.Pavement
48.Farmland Pastu

Easton

Map Lot 009-022 | Account 412 | Location GRAY ROAD | Card 1 Of 1 | 8/23/2021

Building Style **0**		
1.Conv.	5.Garrison	9.Gambrel
2.Ranch	6.Split	10.Saltbox
3.R Ranch	7.Contemp	11.Other
4.Cape	8.Log	12.
Dwelling Units **0**		
Other Units **0**		
Stories **0**		
1.1	4.1.5	7.
2.2	5.1.75	8.
3.3	6.2.5	9.
Exterior Walls **0**		
1.Wood	5.Stucco	9.Other
2.Vin/Al	6.Brick	10.
3.Compos.	7.Stone	11.
4.Asbestos	8.Concrete	12.
Roof Surface **0**		
1.Asphalt	4.Composit	7.
2.Slate	5.Wood	8.
3.Metal	6.Other	9.
SF Masonry Trim **0**		
OPEN-3-CUSTOM **0**		
OPEN-4-CUSTOM **0**		
Year Built **0**		
Year Remodeled **0**		
Foundation **0**		
1.Concrete	4.Wood	7.
2.C Block	5.Slab	8.
3.Br/Stone	6.Piers	9.
Basement **0**		
1.1/4 Bmt	4.Full Bmt	7.
2.1/2 Bmt	5.None	8.
3.3/4 Bmt	6.	9.None
Bsmt Gar # Cars **0**		
Wet Basement **0**		
1.Dry	4.	7.
2.Damp	5.	8.
3.Wet	6.	9.

SF Bsmt Living **0**		
Fin Bsmt Grade **0 0**		
OPEN-5-CUSTOMIZE **0**		
Heat Type **100%** **0**		
1.HWBB/Rad	5.FWA	9.No Heat
2.HWCI	6.GravWA	10.
3.H Pump	7.Electric	11.
4.Steam	8.Fl/Wall	12.
Cool Type **0%**	**9 None**	
1.Refrig	4.W&C Air	7.
2.Evapor	5.	8.
3.H Pump	6.	9.None
Kitchen Style **0**		
1.Modern	4.Obsolete	7.
2.Typical	5.	8.
3.Old Type	6.	9.None
Bath(s) Style **0**		
1.Modern	4.Obsolete	7.
2.Typical	5.	8.
3.Old Type	6.	9.None
# Rooms **0**		
# Bedrooms **0**		
# Full Baths **0**		
# Half Baths **0**		
# Addn Fixtures **0**		
# Fireplaces **0**		

TRIO Software
A Division of Harris Computer Systems

Layout **0**		
1.Typical	4.	7.
2.Inadeq	5.	8.
3.Horrid	6.	9.
Attic **0**		
1.1/4 Fin	4.Full Fin	7.
2.1/2 Fin	5.Fl/Stair	8.
3.3/4 Fin	6.	9.None
Insulation **0**		
1.Full	4.Minimal	7.
2.Heavy	5.Partial	8.
3.Capped	6.	9.None
Unfinished % **0%**		
Grade & Factor **0 0%**		
1.E Grade	4.B Grade	7.
2.D Grade	5.A Grade	8.SC Grade
3.C Grade	6.AA Grade	9.Same
SQFT (Footprint) **0**		
Condition **0**		
1.Poor	4.Avg	7.V G
2.Fair	5.Avg+	8.Exc
3.Avg-	6.Good	9.Same
Phys. % Good **0%**		
Funct. % Good **100%**		
Functional Code **9 None**		
1.Incomp	4.Bsmt	7.
2.O-Built	5.	8.LongTerm
3.Damage	6.L-T Vaca	9.None
Econ. % Good **100%**		
Economic Code **None**		
0.None	3.No Power	7.
1.Location	4.Generate	8.
2.Encroach	9.None	9.
Entrance Code **0**		
1.Interior	4.Vacant	7.
2.Refusal	5.Estimate	8.
3.Informed	6.Reviewed	9.
Information Code **0**		
1.Owner	4.Agent	7.
2.Relative	5.Estimate	8.
3.Tenant	6.Exterior	9.

Date Inspected

Additions, Outbuildings & Improvements

Type	Year	Units	Grade	Cond	Phys.	Funct.	Sound Value
					%	%	
					%	%	
					%	%	
					%	%	
					%	%	
					%	%	
					%	%	
					%	%	
					%	%	
					%	%	

1.One Story Fram
2.Two Story Fram
3.Three Story Fr
4.1 & 1/2 Story
5.1 & 3/4 Story
6.2 & 1/2 Story
21.Open Frame Por
22.Encl Frame Por
23.Frame Garage
24.Frame Shed
25.Frame Bay Wind
26.1SFr Overhang
27.Unfin Basement
28.Unfinished Att
29.Finished Attic

Map Lot 023-008 Account 756 Location 91 PERRY ROAD Card 1 Of 1 8/23/2021

KING, ANDREW J JT
KING, NICOLE JT
91 PERRY ROAD
EASTON ME 04740

B4989P267

Previous Owner
DESMOND, MICAH S & JESSICA
91 PERRY ROAD

EASTON ME 04740
Sale Date: 10/20/2011

Inspection Witnessed By:

X Date

No./Date	Description	Date Insp.

Notes:

Easton

Property Data

Neighborhood	**1 Resident/Agric.**
Tree Growth Year	**0**
Recertifed Date	**0**
Y Coordinate	**0**
Zone/Land Use	**11 Residential**
Secondary Zone	
Topography	**1 Level** **2 Rolling**

1.Level	4.Below St	7.
2.Rolling	5.Low	8.
3.Above St	6.Swampy	9.

Utilities **4 Drilled Well** **6 Septic System**

1.Public	4.Dr Well	7.Cesspool
2.Water	5.Dug Well	8.
3.Sewer	6.Septic	9.None

Street **1 Paved**

1.Paved	4.Proposed	7.
2.Semi Imp	5.R/W	8.
3.Gravel	6.	9.None

FLOOD PLAIN	**0**
CLASS	**1**

Sale Data

Sale Date	**4/01/2005**
Price	**4,862**

Sale Type **1 Land Only**

1.Land	4.Mobile	7.
2.L & B	5.Other	8.
3.Building	6.	9.

Financing **9 Unknown**

1.Convent	4.Seller	7.
2.FHA/VA	5.Private	8.
3.Assumed	6.Cash	9.Unknown

Validity **1 Arms Length Sale**

1.Valid	4.Split	7.Changes
2.Related	5.Partial	8.Other
3.Distress	6.Exempt	9.

Verified **5 Public Record**

1.Buyer	4.Agent	7.Family
2.Seller	5.Pub Rec	8.Other
3.Lender	6.MLS	9.

Assessment Record

Year	Land	Buildings	Exempt	Total
2010	6,700	51,600	6,050	52,250
2011	6,700	51,600	6,050	52,250
2012	6,700	64,500	0	71,200
2013	6,700	64,500	0	71,200
2014	6,700	65,000	0	71,700
2015	17,200	91,500	0	108,700
2016	17,200	91,500	15,000	93,700
2017	17,200	91,500	20,000	88,700
2018	17,200	91,500	20,000	88,700
2019	17,200	91,900	20,000	89,100
2020	20,100	107,000	25,000	102,100
2021	20,100	107,000	25,000	102,100

Land Data

Front Foot

11.Regular Lot
12.Delta Triangle
13.Nabla Triangle
14.Rear Land
15.Miscellaneous

Square Foot

16.Regular Lot
17.Class I Road
18.Class II Road
19.Condominium
20.Sound Value

Fract. Acre

21.Homesite (Frac
22.Baselot (Fract
23.Misc (Fract)
Acres
24.Homesite
25.Baselot
26.Secondary
27.Frontage
28.Rear Land (All
31.Tillable

Type	Effective Frontage	Effective Depth	Influence Factor	Influence Code
			%	
			%	
			%	
			%	
			%	
			%	
			%	
Square Feet				
			%	
			%	
			%	
			%	
			%	
			%	
			%	
Acreage/Sites				
24	1.00	100	%	0
28	0.40	100	%	0
44	1.00	100	%	0
			%	
			%	
			%	
			%	

Total Acreage 1.40

Influence Codes

1.Unimproved
2.Condition
3.Topography
4.Size/Shape
5.Access
6.Restricted
7.Corner Infl
8.Environment
9.Fract Share
Acres
32.Farmland Tilla
33.C R P
34.Softwood-Farm
35.Mixed Wood-Far
36.Hardwood-Farm
37.Softwood-TG
38.Mixed Wood-TG
39.Hardwood-TG
40.Wasteland
41.Gravel Pit
42.Mobile Home Si
43.Excess Indust
44.Lot Improvemen
45.Tower Site
46.Miscellaneous
47.Pavement
48.Farmland Pastu

Easton

Map Lot 023-008 | Account 756 | Location 91 PERRY ROAD | Card 1 Of 1 | 8/23/2021

Building Style	**3 Raised Ranch**		
1.Conv.	5.Garrison	9.Gambrel	
2.Ranch	6.Split	10.Saltbox	
3.R Ranch	7.Contemp	11.Other	
4.Cape	8.Log	12.	
Dwelling Units	**1**		
Other Units	**0**		
Stories	**1 One Story**		
1.1	4.1.5	7.	
2.2	5.1.75	8.	
3.3	6.2.5	9.	
Exterior Walls	**2 Vinyl/Aluminum**		
1.Wood	5.Stucco	9.Other	
2.Vin/Al	6.Brick	10.	
3.Compos.	7.Stone	11.	
4.Asbestos	8.Concrete	12.	
Roof Surface	**1 Asphalt Shingles**		
1.Asphalt	4.Composit	7.	
2.Slate	5.Wood	8.	
3.Metal	6.Other	9.	
SF Masonry Trim	**0**		
OPEN-3-CUSTOM	**0**		
OPEN-4-CUSTOM	**0**		
Year Built	**2006**		
Year Remodeled	**0**		
Foundation	**1 Concrete**		
1.Concrete	4.Wood	7.	
2.C Block	5.Slab	8.	
3.Br/Stone	6.Piers	9.	
Basement	**4 Full Basement**		
1.1/4 Bmt	4.Full Bmt	7.	
2.1/2 Bmt	5.None	8.	
3.3/4 Bmt	6.	9.None	
Bsmt Gar # Cars	**0**		
Wet Basement	**1 Dry Basement**		
1.Dry	4.	7.	
2.Damp	5.	8.	
3.Wet	6.	9.	

SF Bsmt Living	**0**		
Fin Bsmt Grade	**0 0**		
OPEN-5-CUSTOMIZE	**0**		
Heat Type	**100%**	**1 Hot Water BB/Radiant**	
1.HWBB/Rad	5.FWA	9.No Heat	
2.HWCI	6.GravWA	10.	
3.H Pump	7.Electric	11.	
4.Steam	8.Fl/Wall	12.	
Cool Type	**0%**	**9 None**	
1.Refrig	4.W&C Air	7.	
2.Evapor	5.	8.	
3.H Pump	6.	9.None	
Kitchen Style	**2 Typical**		
1.Modern	4.Obsolete	7.	
2.Typical	5.	8.	
3.Old Type	6.	9.None	
Bath(s) Style	**2 Typical Bath(s)**		
1.Modern	4.Obsolete	7.	
2.Typical	5.	8.	
3.Old Type	6.	9.None	
# Rooms	**5**		
# Bedrooms	**3**		
# Full Baths	**1**		
# Half Baths	**1**		
# Addn Fixtures	**1**		
# Fireplaces	**0**		

TRIO Software
A Division of Harris Computer Systems

Layout	**1 Typical**		
1.Typical	4.	7.	
2.Inadeq	5.	8.	
3.Horrid	6.	9.	
Attic	**9 None**		
1.1/4 Fin	4.Full Fin	7.	
2.1/2 Fin	5.Fl/Stair	8.	
3.3/4 Fin	6.	9.None	
Insulation	**1 Full**		
1.Full	4.Minimal	7.	
2.Heavy	5.Partial	8.	
3.Capped	6.	9.None	
Unfinished %	**0%**		
Grade & Factor	**3 Average 110%**		
1.E Grade	4.B Grade	7.	
2.D Grade	5.A Grade	8.SC Grade	
3.C Grade	6.AA Grade	9.Same	
SQFT (Footprint)	**1134**		
Condition	**4 Average**		
1.Poor	4.Avg	7.V G	
2.Fair	5.Avg+	8.Exc	
3.Avg-	6.Good	9.Same	
Phys. % Good	**0%**		
Funct. % Good	**100%**		
Functional Code	**9 None**		
1.Incomp	4.Bsmt	7.	
2.O-Built	5.	8.LongTerm	
3.Damage	6.L-T Vaca	9.None	
Econ. % Good	**100%**		
Economic Code	**None**		
0.None	3.No Power	7.	
1.Location	4.Generate	8.	
2.Encroach	9.None	9.	
Entrance Code	**1 Interior Inspect**		
1.Interior	4.Vacant	7.	
2.Refusal	5.Estimate	8.	
3.Informed	6.Reviewed	9.	
Information Code	**1 Owner**		
1.Owner	4.Agent	7.	
2.Relative	5.Estimate	8.	
3.Tenant	6.Exterior	9.	

Date Inspected 5/20/2015

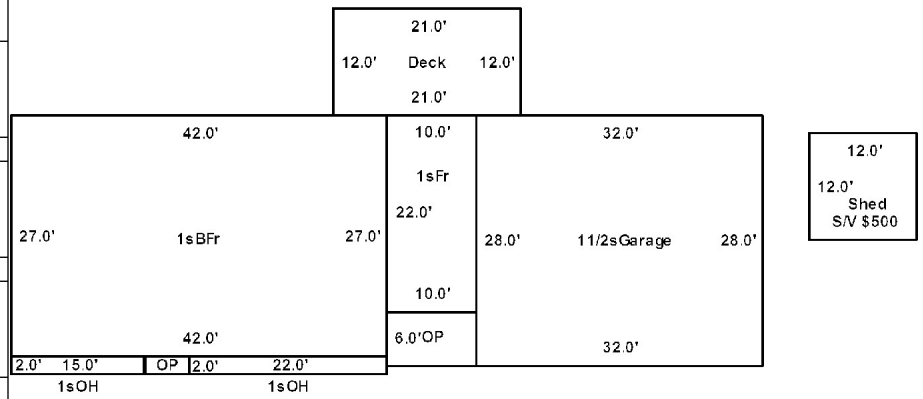

Additions, Outbuildings & Improvements

Type	Year	Units	Grade	Cond	Phys.	Funct.	Sound Value
26 1SFr Overhang	0	30	0 0	0	0 %	0 %	
26 1SFr Overhang	0	44	0 0	0	0 %	0 %	
1 One Story Frame	2011	220	9 100	4	0 %	100 %	
21 Open Frame	2011	60	9 100	4	0 %	100 %	
80 1.5 S-Gar	2011	896	9 100	4	0 %	80 %	
68 Wood Deck	2011	252	9 100	4	0 %	100 %	
24 Frame Shed	0				%	%	500
21 Open Frame	0	10	0 0	0	0 %	0 %	
					%	%	
					%	%	

1.One Story Fram
2.Two Story Fram
3.Three Story Fr
4.1 & 1/2 Story
5.1 & 3/4 Story
6.2 & 1/2 Story
21.Open Frame Por
22.Encl Frame Por
23.Frame Garage
24.Frame Shed
25.Frame Bay Wind
26.1SFr Overhang
27.Unfin Basement
28.Unfinished Att
29.Finished Attic

Map Lot 005-027 Account 667 Location 28 BOWERS ROAD Card 1 Of 2 8/23/2021

KING, CLEMENT J III
KING, JODI
28 BOWERS ROAD
EASTON ME 04740

B1958P125 B4816P126

Property Data

Neighborhood **11 Commercial**

Tree Growth Year **0**

Recertifed Date **2017**

Y Coordinate **0**

Zone/Land Use **11 Residential**

Secondary Zone

Topography **1 Level** **2 Rolling**

1.Level	4.Below St	7.
2.Rolling	5.Low	8.
3.Above St	6.Swampy	9.

Utilities **4 Drilled Well** **6 Septic System**

1.Public	4.Dr Well	7.Cesspool
2.Water	5.Dug Well	8.
3.Sewer	6.Septic	9.None

Street **1 Paved**

1.Paved	4.Proposed	7.
2.Semi Imp	5.R/W	8.
3.Gravel	6.	9.None

FLOOD PLAIN **0**

CLASS **1**

Sale Data

Sale Date

Price

Sale Type

1.Land	4.Mobile	7.
2.L & B	5.Other	8.
3.Building	6.	9.

Financing

1.Convent	4.Seller	7.
2.FHA/VA	5.Private	8.
3.Assumed	6.Cash	9.Unknown

Validity

1.Valid	4.Split	7.Changes
2.Related	5.Partial	8.Other
3.Distress	6.Exempt	9.

Verified

1.Buyer	4.Agent	7.Family
2.Seller	5.Pub Rec	8.Other
3.Lender	6.MLS	9.

Assessment Record

Year	Land	Buildings	Exempt	Total
2010	21,500	74,100	6,050	89,550
2011	21,000	74,000	6,050	88,950
2012	21,000	73,100	5,940	88,160
2013	21,000	73,000	6,160	87,840
2014	21,000	72,900	6,160	87,740
2015	59,600	116,900	10,000	166,500
2016	59,600	116,900	15,000	161,500
2017	44,400	116,900	20,000	141,300
2018	44,400	116,900	20,000	141,300
2019	44,200	117,100	20,000	141,300
2020	49,800	136,600	25,000	161,400
2021	48,900	136,600	25,000	160,500

Land Data

Front Foot

11.Regular Lot
12.Delta Triangle
13.Nabla Triangle
14.Rear Land
15.Miscellaneous

Square Foot

16.Regular Lot
17.Class I Road
18.Class II Road
19.Condominium
20.Sound Value

Fract. Acre

21.Homesite (Frac
22.Baselot (Fract
23.Misc (Fract)
Acres
24.Homesite
25.Baselot
26.Secondary
27.Frontage
28.Rear Land (All
31.Tillable

Type	Effective Frontage	Effective Depth	Influence Factor	Influence Code
			%	
			%	
			%	
			%	
			%	
			%	
			%	
	Square Feet			
47		2,000	75 %	2
			%	
			%	
			%	
			%	
			%	
			%	
	Acreage/Sites			
24		1.00	100 %	0
28		31.40	100 %	0
44		1.00	100 %	0
38		34.80	100 %	0
39		9.50	100 %	0
			%	
			%	

Total Acreage 76.70

Influence Codes

1.Unimproved
2.Condition
3.Topography
4.Size/Shape
5.Access
6.Restricted
7.Corner Infl
8.Environment
9.Fract Share
Acres
32.Farmland Tilla
33.C R P
34.Softwood-Farm
35.Mixed Wood-Far
36.Hardwood-Farm
37.Softwood-TG
38.Mixed Wood-TG
39.Hardwood-TG
40.Wasteland
41.Gravel Pit
42.Mobile Home Si
43.Excess Indust
44.Lot Improvemen
45.Tower Site
46.Miscellaneous
47.Pavement
48.Farmland Pastu

Inspection Witnessed By:

X Date

No./Date	Description	Date Insp.

Notes:

*Garage on card #2 -25% size obsol and -20% attached
Added tree growth to home farm 34.80 mixed wood 2017 - Licensed forester Bruce Wilkins

Easton

Easton

Map Lot 005-027 | Account 667 | Location 28 BOWERS ROAD | Card 1 Of 2 | 8/23/2021

Building Style	**1 Conventional**		
1.Conv.	5.Garrison	9.Gambrel	
2.Ranch	6.Split	10.Saltbox	
3.R Ranch	7.Contemp	11.Other	
4.Cape	8.Log	12.	
Dwelling Units	**1**		
Other Units	**0**		
Stories	**4 One & 1/2 Story**		
1.1	4.1.5	7.	
2.2	5.1.75	8.	
3.3	6.2.5	9.	
Exterior Walls	**2 Vinyl/Aluminum**		
1.Wood	5.Stucco	9.Other	
2.Vin/Al	6.Brick	10.	
3.Compos.	7.Stone	11.	
4.Asbestos	8.Concrete	12.	
Roof Surface	**1 Asphalt Shingles**		
1.Asphalt	4.Composit	7.	
2.Slate	5.Wood	8.	
3.Metal	6.Other	9.	
SF Masonry Trim	**0**		
OPEN-3-CUSTOM	**0**		
OPEN-4-CUSTOM	**0**		
Year Built	**1982**		
Year Remodeled	**1997**		
Foundation	**1 Concrete**		
1.Concrete	4.Wood	7.	
2.C Block	5.Slab	8.	
3.Br/Stone	6.Piers	9.	
Basement	**4 Full Basement**		
1.1/4 Bmt	4.Full Bmt	7.	
2.1/2 Bmt	5.None	8.	
3.3/4 Bmt	6.	9.None	
Bsmt Gar # Cars	**0**		
Wet Basement	**1 Dry Basement**		
1.Dry	4.	7.	
2.Damp	5.	8.	
3.Wet	6.	9.	

SF Bsmt Living	**0**		
Fin Bsmt Grade	**0 0**		
OPEN-5-CUSTOMIZE	**0**		
Heat Type	**100%**	**1 Hot Water BB/Radiant**	
1.HWBB/Rad	5.FWA	9.No Heat	
2.HWCI	6.GravWA	10.	
3.H Pump	7.Electric	11.	
4.Steam	8.Fl/Wall	12.	
Cool Type	**0%**	**9 None**	
1.Refrig	4.W&C Air	7.	
2.Evapor	5.	8.	
3.H Pump	6.	9.None	
Kitchen Style	**2 Typical**		
1.Modern	4.Obsolete	7.	
2.Typical	5.	8.	
3.Old Type	6.	9.None	
Bath(s) Style	**2 Typical Bath(s)**		
1.Modern	4.Obsolete	7.	
2.Typical	5.	8.	
3.Old Type	6.	9.None	
# Rooms	**6**		
# Bedrooms	**3**		
# Full Baths	**2**		
# Half Baths	**0**		
# Addn Fixtures	**0**		
# Fireplaces	**1**		

TRIO Software
A Division of Harris Computer Systems

Layout	**1 Typical**		
1.Typical	4.	7.	
2.Inadeq	5.	8.	
3.Horrid	6.	9.	
Attic	**9 None**		
1.1/4 Fin	4.Full Fin	7.	
2.1/2 Fin	5.Fl/Stair	8.	
3.3/4 Fin	6.	9.None	
Insulation	**1 Full**		
1.Full	4.Minimal	7.	
2.Heavy	5.Partial	8.	
3.Capped	6.	9.None	
Unfinished %	**0%**		
Grade & Factor	**3 Average 105%**		
1.E Grade	4.B Grade	7.	
2.D Grade	5.A Grade	8.SC Grade	
3.C Grade	6.AA Grade	9.Same	
SQFT (Footprint)	**835**		
Condition	**6 Good**		
1.Poor	4.Avg	7.V G	
2.Fair	5.Avg+	8.Exc	
3.Avg-	6.Good	9.Same	
Phys. % Good	**0%**		
Funct. % Good	**100%**		
Functional Code	**9 None**		
1.Incomp	4.Bsmt	7.	
2.O-Built	5.	8.LongTerm	
3.Damage	6.L-T Vaca	9.None	
Econ. % Good	**100%**		
Economic Code	**None**		
0.None	3.No Power	7.	
1.Location	4.Generate	8.	
2.Encroach	9.None	9.	
Entrance Code	**1 Interior Inspect**		
1.Interior	4.Vacant	7.	
2.Refusal	5.Estimate	8.	
3.Informed	6.Reviewed	9.	
Information Code	**1 Owner**		
1.Owner	4.Agent	7.	
2.Relative	5.Estimate	8.	
3.Tenant	6.Exterior	9.	

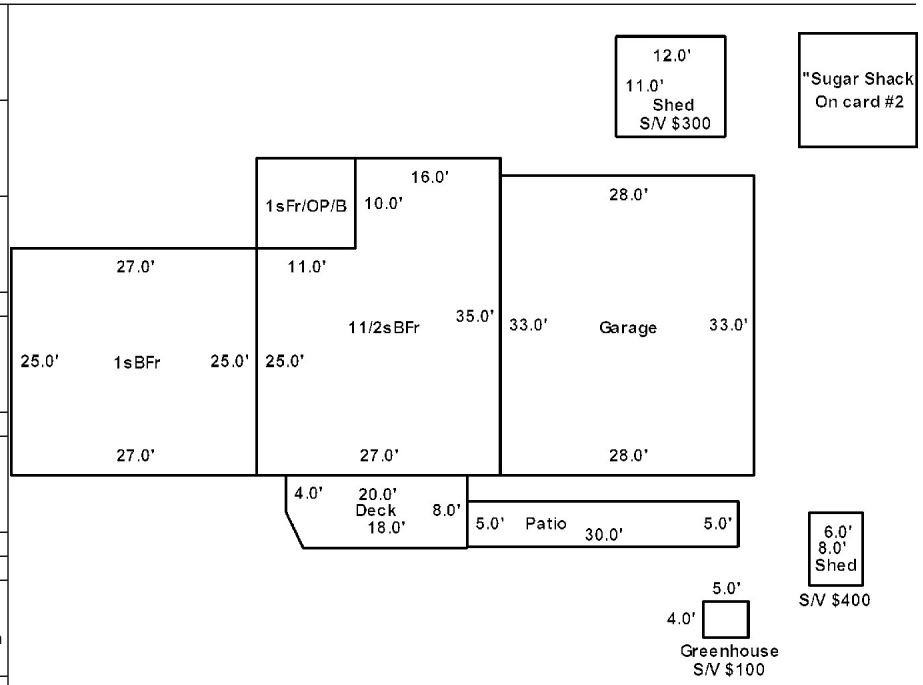

Date Inspected 6/29/2015

Additions, Outbuildings & Improvements

Type	Year	Units	Grade	Cond	Phys.	Funct.	Sound Value
20 1 Story Basement	0	675	0 0	0	0 %	0 %	
1 One Story Frame	0	110	0 0	0	0 %	0 %	
21 Open Frame	0	110	0 0	0	0 %	0 %	
27 Unfin Basement	0	110	0 0	0	0 %	0 %	
68 Wood Deck	1999	156	9 100	4	0 %	100 %	
62 Patio	1999	150	9 100	4	0 %	100 %	
23 Frame Garage	1982	924	9 100	4	0 %	80 %	
24 Frame Shed	0				%	%	300
66 Greenhouse	0				%	%	100
24 Frame Shed	0				%	%	400

1.One Story Fram
2.Two Story Fram
3.Three Story Fr
4.1 & 1/2 Story
5.1 & 3/4 Story
6.2 & 1/2 Story
21.Open Frame Por
22.Encl Frame Por
23.Frame Garage
24.Frame Shed
25.Frame Bay Wind
26.1SFr Overhang
27.Unfin Basement
28.Unfinished Att
29.Finished Attic

Map Lot 005-027 Account 667 Location 28 BOWERS ROAD Card 2 Of 2 8/23/2021

KING, CLEMENT J III
KING, JODI
28 BOWERS ROAD
EASTON ME 04740

B1958P125 B4816P126

Property Data

Neighborhood **1 Resident/Agric.**

Tree Growth Year **0**

Recertifed Date **0**

Y Coordinate **0**

Zone/Land Use **11 Residential**

Secondary Zone

Topography **1 Level** **2 Rolling**

1.Level	4.Below St	7.
2.Rolling	5.Low	8.
3.Above St	6.Swampy	9.

Utilities

1.Public	4.Dr Well	7.Cesspool
2.Water	5.Dug Well	8.
3.Sewer	6.Septic	9.None

Street **1 Paved**

1.Paved	4.Proposed	7.
2.Semi Imp	5.R/W	8.
3.Gravel	6.	9.None

FLOOD PLAIN **0**

CLASS **1**

Sale Data

Sale Date

Price

Sale Type

1.Land	4.Mobile	7.
2.L & B	5.Other	8.
3.Building	6.	9.

Financing

1.Convent	4.Seller	7.
2.FHA/VA	5.Private	8.
3.Assumed	6.Cash	9.Unknown

Validity

1.Valid	4.Split	7.Changes
2.Related	5.Partial	8.Other
3.Distress	6.Exempt	9.

Verified

1.Buyer	4.Agent	7.Family
2.Seller	5.Pub Rec	8.Other
3.Lender	6.MLS	9.

Assessment Record

Year	Land	Buildings	Exempt	Total
2010	0	12,500	0	12,500
2011	0	12,400	0	12,400
2012	0	20,000	0	20,000
2013	0	19,900	0	19,900
2014	0	32,000	0	32,000
2015	0	42,800	0	42,800
2016	0	42,800	0	42,800
2017	0	42,800	0	42,800
2018	0	42,800	0	42,800
2019	0	42,800	0	42,800
2020	0	50,100	0	50,100
2021	0	50,100	0	50,100

Land Data

Front Foot	Type	Effective Frontage	Effective Depth	Influence Factor	Influence Code
11.Regular Lot				%	
12.Delta Triangle				%	
13.Nabla Triangle				%	
14.Rear Land				%	
15.Miscellaneous				%	
				%	
				%	
Square Foot		**Square Feet**			
16.Regular Lot				%	
17.Class I Road				%	
18.Class II Road				%	
19.Condominium				%	
20.Sound Value				%	
				%	
				%	
Fract. Acre		**Acreage/Sites**			
21.Homesite (Frac				%	
22.Baselot (Fract				%	
23.Misc (Fract)				%	
Acres				%	
24.Homesite				%	
25.Baselot				%	
26.Secondary				%	
27.Frontage				%	
28.Rear Land (All					
31.Tillable					

Total Acreage 0.00

Influence Codes

1.Unimproved
2.Condition
3.Topography
4.Size/Shape
5.Access
6.Restricted
7.Corner Infl
8.Environment
9.Fract Share
Acres
32.Farmland Tilla
33.C R P
34.Softwood-Farm
35.Mixed Wood-Far
36.Hardwood-Farm
37.Softwood-TG
38.Mixed Wood-TG
39.Hardwood-TG
40.Wasteland
41.Gravel Pit
42.Mobile Home Si
43.Excess Indust
44.Lot Improvemen
45.Tower Site
46.Miscellaneous
47.Pavement
48.Farmland Pastu

Inspection Witnessed By:

X Date

No./Date	Description	Date Insp.

Notes:

Easton

Easton

Map Lot 005-027 | Account 667 | Location 28 BOWERS ROAD | Card 2 Of 2 | 8/23/2021

Building Style		
1.Conv.	5.Garrison	9.Gambrel
2.Ranch	6.Split	10.Saltbox
3.R Ranch	7.Contemp	11.Other
4.Cape	8.Log	12.

Dwelling Units
Other Units

Stories		
1.1	4.1.5	7.
2.2	5.1.75	8.
3.3	6.2.5	9.

Exterior Walls		
1.Wood	5.Stucco	9.Other
2.Vin/Al	6.Brick	10.
3.Compos.	7.Stone	11.
4.Asbestos	8.Concrete	12.

Roof Surface		
1.Asphalt	4.Composit	7.
2.Slate	5.Wood	8.
3.Metal	6.Other	9.

SF Masonry Trim
OPEN-3-CUSTOM
OPEN-4-CUSTOM
Year Built
Year Remodeled

Foundation		
1.Concrete	4.Wood	7.
2.C Block	5.Slab	8.
3.Br/Stone	6.Piers	9.

Basement		
1.1/4 Bmt	4.Full Bmt	7.
2.1/2 Bmt	5.None	8.
3.3/4 Bmt	6.	9.None

Bsmt Gar # Cars

Wet Basement		
1.Dry	4.	7.
2.Damp	5.	8.
3.Wet	6.	9.

SF Bsmt Living
Fin Bsmt Grade
OPEN-5-CUSTOMIZE

Heat Type **100%**		
1.HWBB/Rad	5.FWA	9.No Heat
2.HWCI	6.GravWA	10.
3.H Pump	7.Electric	11.
4.Steam	8.Fl/Wall	12.

Cool Type **0%**		
1.Refrig	4.W&C Air	7.
2.Evapor	5.	8.
3.H Pump	6.	9.None

Kitchen Style		
1.Modern	4.Obsolete	7.
2.Typical	5.	8.
3.Old Type	6.	9.None

Bath(s) Style		
1.Modern	4.Obsolete	7.
2.Typical	5.	8.
3.Old Type	6.	9.None

Rooms
Bedrooms
Full Baths
Half Baths
Addn Fixtures
Fireplaces

TRIO Software
A Division of Harris Computer Systems

Layout		
1.Typical	4.	7.
2.Inadeq	5.	8.
3.Horrid	6.	9.

Attic		
1.1/4 Fin	4.Full Fin	7.
2.1/2 Fin	5.Fl/Stair	8.
3.3/4 Fin	6.	9.None

Insulation		
1.Full	4.Minimal	7.
2.Heavy	5.Partial	8.
3.Capped	6.	9.None

Unfinished %

Grade & Factor		
1.E Grade	4.B Grade	7.
2.D Grade	5.A Grade	8.SC Grade
3.C Grade	6.AA Grade	9.Same

SQFT (Footprint)

Condition		
1.Poor	4.Avg	7.V G
2.Fair	5.Avg+	8.Exc
3.Avg-	6.Good	9.Same

Phys. % Good
Funct. % Good

Functional Code		
1.Incomp	4.Bsmt	7.
2.O-Built	5.	8.LongTerm
3.Damage	6.L-T Vaca	9.None

Econ. % Good

Economic Code		
0.None	3.No Power	7.
1.Location	4.Generate	8.
2.Encroach	9.None	9.

Entrance Code **5 Estimated**		
1.Interior	4.Vacant	7.
2.Refusal	5.Estimate	8.
3.Informed	6.Reviewed	9.

Information Code **6 Exterior**		
1.Owner	4.Agent	7.
2.Relative	5.Estimate	8.
3.Tenant	6.Exterior	9.

Date Inspected 6/25/2015

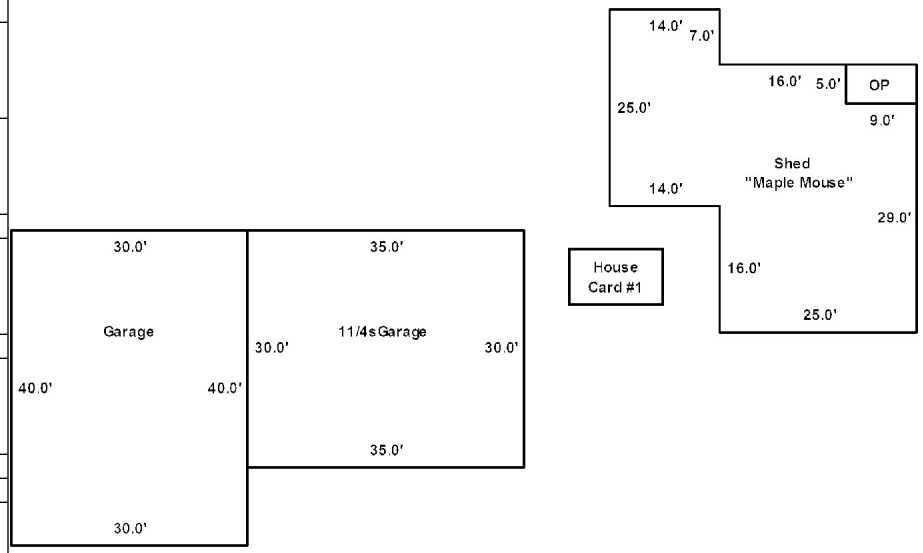

Additions, Outbuildings & Improvements

Type	Year	Units	Grade	Cond	Phys.	Funct.	Sound Value
23 Frame Garage	2013	1200	4 100	4	0 %	75 %	
79 1.25 S-Gar	1999	1050	4 100	4	0 %	55 %	
24 Frame Shed	2011	1155	3 100	4	0 %	75 %	
21 Open Frame	2011	45	3 100	4	0 %	100 %	
					%	%	
					%	%	
					%	%	
					%	%	
					%	%	
					%	%	

1.One Story Fram
2.Two Story Fram
3.Three Story Fr
4.1 & 1/2 Story
5.1 & 3/4 Story
6.2 & 1/2 Story
21.Open Frame Por
22.Encl Frame Por
23.Frame Garage
24.Frame Shed
25.Frame Bay Wind
26.1SFr Overhang
27.Unfin Basement
28.Unfinished Att
29.Finished Attic

Map Lot 005-033-A | Account 686 | Location 31 BOWERS ROAD | Card 1 Of 1 | 8/23/2021

KING, CLEMENT J III
KING, JODI KING
28 BOWERS ROAD
EASTON ME 04740

B4918P240

Previous Owner
KAUPPILA, JAMES W & MICHELLE LEE
21 BOWERS RD

EASTON ME 04740
Sale Date: 2/24/2010

Inspection Witnessed By:

X Date

No./Date	Description	Date Insp.

Notes:

Easton

Property Data

Neighborhood	**1 Resident/Agric.**
Tree Growth Year	**0**
Recertifed Date	**2017**
Y Coordinate	**0**
Zone/Land Use	**11 Residential**
Secondary Zone	

Topography **1 Level** **2 Rolling**

1.Level	4.Below St	7.
2.Rolling	5.Low	8.
3.Above St	6.Swampy	9.

Utilities **4 Drilled Well** **6 Septic System**

1.Public	4.Dr Well	7.Cesspool
2.Water	5.Dug Well	8.
3.Sewer	6.Septic	9.None

Street **1 Paved**

1.Paved	4.Proposed	7.
2.Semi Imp	5.R/W	8.
3.Gravel	6.	9.None

FLOOD PLAIN	**0**
CLASS	**1**

Sale Data

Sale Date	**2/24/2011**
Price	**100,000**

Sale Type **2 Land & Buildings**

1.Land	4.Mobile	7.
2.L & B	5.Other	8.
3.Building	6.	9.

Financing

1.Convent	4.Seller	7.
2.FHA/VA	5.Private	8.
3.Assumed	6.Cash	9.Unknown

Validity

1.Valid	4.Split	7.Changes
2.Related	5.Partial	8.Other
3.Distress	6.Exempt	9.

Verified

1.Buyer	4.Agent	7.Family
2.Seller	5.Pub Rec	8.Other
3.Lender	6.MLS	9.

Assessment Record

Year	Land	Buildings	Exempt	Total
2010	40,600	10,000	6,050	44,550
2011	40,600	9,900	0	50,500
2012	40,600	9,900	0	50,500
2013	40,600	9,800	0	50,400
2014	40,600	9,700	0	50,300
2015	86,900	1,400	0	88,300
2016	86,900	1,400	0	88,300
2017	70,000	1,400	0	71,400
2018	70,000	1,400	0	71,400
2019	69,800	1,400	0	71,200
2020	79,500	1,600	0	81,100
2021	78,500	1,600	0	80,100

Land Data

Front Foot	Type	Effective Frontage	Effective Depth	Influence Factor	Influence Code
11.Regular Lot				%	
12.Delta Triangle				%	
13.Nabla Triangle				%	
14.Rear Land				%	
15.Miscellaneous				%	
				%	
				%	

Square Foot	Square Feet		
16.Regular Lot		%	
17.Class I Road		%	
18.Class II Road		%	
19.Condominium		%	
20.Sound Value		%	
		%	
		%	

Fract. Acre	Acreage/Sites		
21.Homesite (Frac	24	1.00	100 % 0
22.Baselot (Fract	28	5.90	100 % 0
23.Misc (Fract)	31	41.30	100 % 0
Acres	44	1.00	100 % 0
24.Homesite	37	6.90	100 % 0
25.Baselot	38	20.80	100 % 0
26.Secondary	39	22.00	100 % 0
27.Frontage			
28.Rear Land (All			
31.Tillable			

Total Acreage 97.90

Influence Codes

1.Unimproved
2.Condition
3.Topography
4.Size/Shape
5.Access
6.Restricted
7.Corner Infl
8.Environment
9.Fract Share
Acres
32.Farmland Tilla
33.C R P
34.Softwood-Farm
35.Mixed Wood-Far
36.Hardwood-Farm
37.Softwood-TG
38.Mixed Wood-TG
39.Hardwood-TG
40.Wasteland
41.Gravel Pit
42.Mobile Home Si
43.Excess Indust
44.Lot Improvemen
45.Tower Site
46.Miscellaneous
47.Pavement
48.Farmland Pastu

Easton

Map Lot 005-033-A | Account 686 | Location 31 BOWERS ROAD | Card 1 Of 1 | 8/23/2021

Building Style **1 Conventional**		
1.Conv.	5.Garrison	9.Gambrel
2.Ranch	6.Split	10.Saltbox
3.R Ranch	7.Contemp	11.Other
4.Cape	8.Log	12.
Dwelling Units **1**		
Other Units **0**		
Stories **4 One & 1/2 Story**		
1.1	4.1.5	7.
2.2	5.1.75	8.
3.3	6.2.5	9.
Exterior Walls **1 Wood Siding**		
1.Wood	5.Stucco	9.Other
2.Vin/Al	6.Brick	10.
3.Compos.	7.Stone	11.
4.Asbestos	8.Concrete	12.
Roof Surface **6 Other**		
1.Asphalt	4.Composit	7.
2.Slate	5.Wood	8.
3.Metal	6.Other	9.
SF Masonry Trim **0**		
OPEN-3-CUSTOM **0**		
OPEN-4-CUSTOM **0**		
Year Built **1991**		
Year Remodeled **0**		
Foundation **6 Piers**		
1.Concrete	4.Wood	7.
2.C Block	5.Slab	8.
3.Br/Stone	6.Piers	9.
Basement **9 No Basement**		
1.1/4 Bmt	4.Full Bmt	7.
2.1/2 Bmt	5.None	8.
3.3/4 Bmt	6.	9.None
Bsmt Gar # Cars **0**		
Wet Basement **9 No Basement**		
1.Dry	4.	7.
2.Damp	5.	8.
3.Wet	6.	9.

SF Bsmt Living **0**		
Fin Bsmt Grade **0 0**		
OPEN-5-CUSTOMIZE **0**		
Heat Type **0%** **9 Not Heated**		
1.HWBB/Rad	5.FWA	9.No Heat
2.HWCI	6.GravWA	10.
3.H Pump	7.Electric	11.
4.Steam	8.Fl/Wall	12.
Cool Type **0%** **9 None**		
1.Refrig	4.W&C Air	7.
2.Evapor	5.	8.
3.H Pump	6.	9.None
Kitchen Style **9 None**		
1.Modern	4.Obsolete	7.
2.Typical	5.	8.
3.Old Type	6.	9.None
Bath(s) Style **9 None**		
1.Modern	4.Obsolete	7.
2.Typical	5.	8.
3.Old Type	6.	9.None
# Rooms **4**		
# Bedrooms **2**		
# Full Baths **0**		
# Half Baths **0**		
# Addn Fixtures **0**		
# Fireplaces **0**		

TRIO Software
A Division of Harris Computer Systems

Layout **3 Horrible**		
1.Typical	4.	7.
2.Inadeq	5.	8.
3.Horrid	6.	9.
Attic **9 None**		
1.1/4 Fin	4.Full Fin	7.
2.1/2 Fin	5.Fl/Stair	8.
3.3/4 Fin	6.	9.None
Insulation **1 Full**		
1.Full	4.Minimal	7.
2.Heavy	5.Partial	8.
3.Capped	6.	9.None
Unfinished % **0%**		
Grade & Factor **1 Low 100%**		
1.E Grade	4.B Grade	7.
2.D Grade	5.A Grade	8.SC Grade
3.C Grade	6.AA Grade	9.Same
SQFT (Footprint) **384**		
Condition **1 Poor**		
1.Poor	4.Avg	7.V G
2.Fair	5.Avg+	8.Exc
3.Avg-	6.Good	9.Same
Phys. % Good **0%**		
Funct. % Good **25%**		
Functional Code **3 Damage**		
1.Incomp	4.Bsmt	7.
2.O-Built	5.	8.LongTerm
3.Damage	6.L-T Vaca	9.None
Econ. % Good **100%**		
Economic Code **None**		
0.None	3.No Power	7.
1.Location	4.Generate	8.
2.Encroach	9.None	9.
Entrance Code **4 Unoccupied**		
1.Interior	4.Vacant	7.
2.Refusal	5.Estimate	8.
3.Informed	6.Reviewed	9.
Information Code **6 Exterior**		
1.Owner	4.Agent	7.
2.Relative	5.Estimate	8.
3.Tenant	6.Exterior	9.

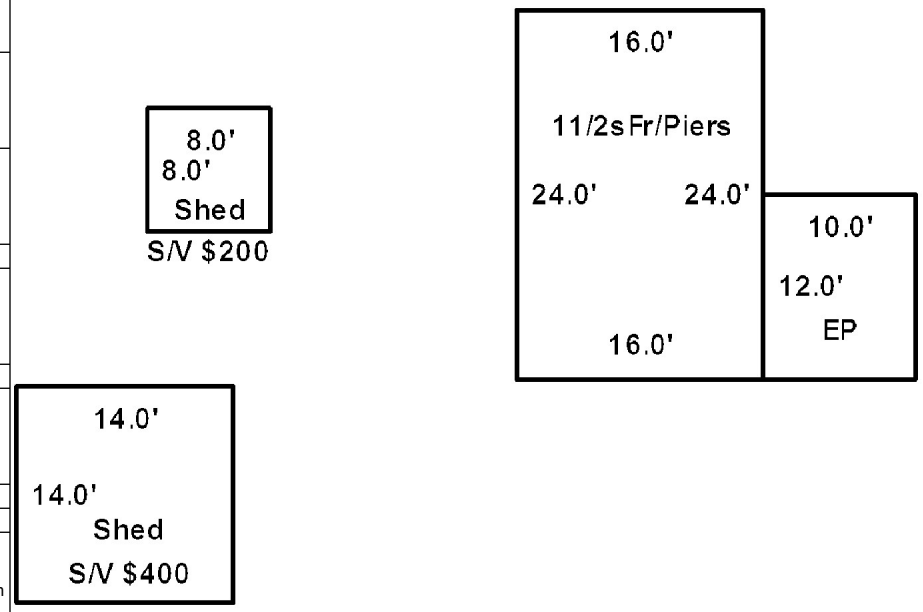

Date Inspected 6/25/2015

Additions, Outbuildings & Improvements

Type	Year	Units	Grade	Cond	Phys.	Funct.	Sound Value
22 Encl Frame Porch	0	120	0 0	0	0 %	0 %	
24 Frame Shed	0				%	%	200
24 Frame Shed	0				%	%	400
					%	%	
					%	%	
					%	%	
					%	%	
					%	%	
					%	%	
					%	%	

1.One Story Fram
2.Two Story Fram
3.Three Story Fr
4.1 & 1/2 Story
5.1 & 3/4 Story
6.2 & 1/2 Story
21.Open Frame Por
22.Encl Frame Por
23.Frame Garage
24.Frame Shed
25.Frame Bay Wind
26.1SFr Overhang
27.Unfin Basement
28.Unfinished Att
29.Finished Attic

Map Lot 005-027-B | Account 898 | Location 7 BOWERS RD | Card 1 Of 1 | 8/23/2021

KING, JOSEPH A JT
KING, SARAH E S JT
7 BOWERS ROAD
EASTON ME 04740

B4816P126

Previous Owner
KING, CLEMENT J III
KING, JODI

EASTON ME 04740
Sale Date: 4/29/2010

Inspection Witnessed By:

X Date

No./Date	Description	Date Insp.

Notes:
* Added garage and OP to property. Check 2020 for completion.

Easton

Property Data

Neighborhood **1 Resident/Agric.**

Tree Growth Year **0**

Recertifed Date **0**

Y Coordinate **0**

Zone/Land Use **11 Residential**

Secondary Zone

Topography **2 Rolling**

1.Level 4.Below St 7.
2.Rolling 5.Low 8.
3.Above St 6.Swampy 9.

Utilities **4 Drilled Well** **6 Septic System**

1.Public 4.Dr Well 7.Cesspool
2.Water 5.Dug Well 8.
3.Sewer 6.Septic 9.None

Street **1 Paved**

1.Paved 4.Proposed 7.
2.Semi Imp 5.R/W 8.
3.Gravel 6. 9.None

FLOOD PLAIN **0**

CLASS **1**

Sale Data

Sale Date

Price

Sale Type

1.Land 4.Mobile 7.
2.L & B 5.Other 8.
3.Building 6. 9.

Financing

1.Convent 4.Seller 7.
2.FHA/VA 5.Private 8.
3.Assumed 6.Cash 9.Unknown

Validity

1.Valid 4.Split 7.Changes
2.Related 5.Partial 8.Other
3.Distress 6.Exempt 9.

Verified

1.Buyer 4.Agent 7.Family
2.Seller 5.Pub Rec 8.Other
3.Lender 6.MLS 9.

Assessment Record

Year	Land	Buildings	Exempt	Total
2011	3,700	18,700	0	22,400
2012	3,700	46,400	0	50,100
2013	3,700	45,900	0	49,600
2014	3,700	45,400	0	49,100
2015	17,900	59,300	0	77,200
2016	17,900	59,300	15,000	62,200
2017	17,900	59,300	20,000	57,200
2018	17,900	65,100	20,000	63,000
2019	17,900	85,900	20,000	83,800
2020	20,900	100,400	25,000	96,300
2021	20,900	100,400	25,000	96,300

Land Data

Front Foot	Type	Effective Frontage	Effective Depth	Influence Factor	Influence Code
11.Regular Lot				%	
12.Delta Triangle				%	
13.Nabla Triangle				%	
14.Rear Land				%	
15.Miscellaneous				%	
				%	
				%	
Square Foot		**Square Feet**			
16.Regular Lot				%	
17.Class I Road				%	
18.Class II Road				%	
19.Condominium				%	
20.Sound Value				%	
				%	
				%	
Fract. Acre		**Acreage/Sites**			
21.Homesite (Frac	24	1.00	100	%	0
22.Baselot (Fract	28	1.74	100	%	0
23.Misc (Fract)	44	1.00	100	%	0
Acres				%	
24.Homesite				%	
25.Baselot				%	
26.Secondary				%	
27.Frontage				%	
28.Rear Land (All					
31.Tillable					

Total Acreage 2.74

Influence Codes

1.Unimproved
2.Condition
3.Topography
4.Size/Shape
5.Access
6.Restricted
7.Corner Infl
8.Environment
9.Fract Share
Acres
32.Farmland Tilla
33.C R P
34.Softwood-Farm
35.Mixed Wood-Far
36.Hardwood-Farm
37.Softwood-TG
38.Mixed Wood-TG
39.Hardwood-TG
40.Wasteland
41.Gravel Pit
42.Mobile Home Si
43.Excess Indust
44.Lot Improvemen
45.Tower Site
46.Miscellaneous
47.Pavement
48.Farmland Pastu

Easton

Map Lot 005-027-B | Account 898 | Location 7 BOWERS RD | Card 1 Of 1 | 8/23/2021

Building Style	**1 Conventional**		
1.Conv.	5.Garrison	9.Gambrel	
2.Ranch	6.Split	10.Saltbox	
3.R Ranch	7.Contemp	11.Other	
4.Cape	8.Log	12.	
Dwelling Units	**1**		
Other Units	**0**		
Stories	**1 One Story**		
1.1	4.1.5	7.	
2.2	5.1.75	8.	
3.3	6.2.5	9.	
Exterior Walls	**2 Vinyl/Aluminum**		
1.Wood	5.Stucco	9.Other	
2.Vin/Al	6.Brick	10.	
3.Compos.	7.Stone	11.	
4.Asbestos	8.Concrete	12.	
Roof Surface	**1 Asphalt Shingles**		
1.Asphalt	4.Composit	7.	
2.Slate	5.Wood	8.	
3.Metal	6.Other	9.	
SF Masonry Trim	**0**		
OPEN-3-CUSTOM	**0**		
OPEN-4-CUSTOM	**0**		
Year Built	**2011**		
Year Remodeled	**0**		
Foundation	**1 Concrete**		
1.Concrete	4.Wood	7.	
2.C Block	5.Slab	8.	
3.Br/Stone	6.Piers	9.	
Basement	**4 Full Basement**		
1.1/4 Bmt	4.Full Bmt	7.	
2.1/2 Bmt	5.None	8.	
3.3/4 Bmt	6.	9.None	
Bsmt Gar # Cars	**0**		
Wet Basement	**1 Dry Basement**		
1.Dry	4.	7.	
2.Damp	5.	8.	
3.Wet	6.	9.	

SF Bsmt Living	**0**		
Fin Bsmt Grade	**0 0**		
OPEN-5-CUSTOMIZE	**0**		
Heat Type	**100%**	**1 Hot Water BB/Radiant**	
1.HWBB/Rad	5.FWA	9.No Heat	
2.HWCI	6.GravWA	10.	
3.H Pump	7.Electric	11.	
4.Steam	8.Fl/Wall	12.	
Cool Type	**0%**	**9 None**	
1.Refrig	4.W&C Air	7.	
2.Evapor	5.	8.	
3.H Pump	6.	9.None	
Kitchen Style	**2 Typical**		
1.Modern	4.Obsolete	7.	
2.Typical	5.	8.	
3.Old Type	6.	9.None	
Bath(s) Style	**2 Typical Bath(s)**		
1.Modern	4.Obsolete	7.	
2.Typical	5.	8.	
3.Old Type	6.	9.None	
# Rooms	**4**		
# Bedrooms	**2**		
# Full Baths	**1**		
# Half Baths	**0**		
# Addn Fixtures	**0**		
# Fireplaces	**0**		

TRIO Software
A Division of Harris Computer Systems

Layout	**1 Typical**		
1.Typical	4.	7.	
2.Inadeq	5.	8.	
3.Horrid	6.	9.	
Attic	**3 3/4 Finished**		
1.1/4 Fin	4.Full Fin	7.	
2.1/2 Fin	5.Fl/Stair	8.	
3.3/4 Fin	6.	9.None	
Insulation	**2 Heavy**		
1.Full	4.Minimal	7.	
2.Heavy	5.Partial	8.	
3.Capped	6.	9.None	
Unfinished %	**0%**		
Grade & Factor	**3 Average 110%**		
1.E Grade	4.B Grade	7.	
2.D Grade	5.A Grade	8.SC Grade	
3.C Grade	6.AA Grade	9.Same	
SQFT (Footprint)	**1008**		
Condition	**4 Average**		
1.Poor	4.Avg	7.V G	
2.Fair	5.Avg+	8.Exc	
3.Avg-	6.Good	9.Same	
Phys. % Good	**0%**		
Funct. % Good	**100%**		
Functional Code	**9 None**		
1.Incomp	4.Bsmt	7.	
2.O-Built	5.	8.LongTerm	
3.Damage	6.L-T Vaca	9.None	
Econ. % Good	**100%**		
Economic Code	**None**		
0.None	3.No Power	7.	
1.Location	4.Generate	8.	
2.Encroach	9.None	9.	
Entrance Code	**1 Interior Inspect**		
1.Interior	4.Vacant	7.	
2.Refusal	5.Estimate	8.	
3.Informed	6.Reviewed	9.	
Information Code	**2 Relative**		
1.Owner	4.Agent	7.	
2.Relative	5.Estimate	8.	
3.Tenant	6.Exterior	9.	

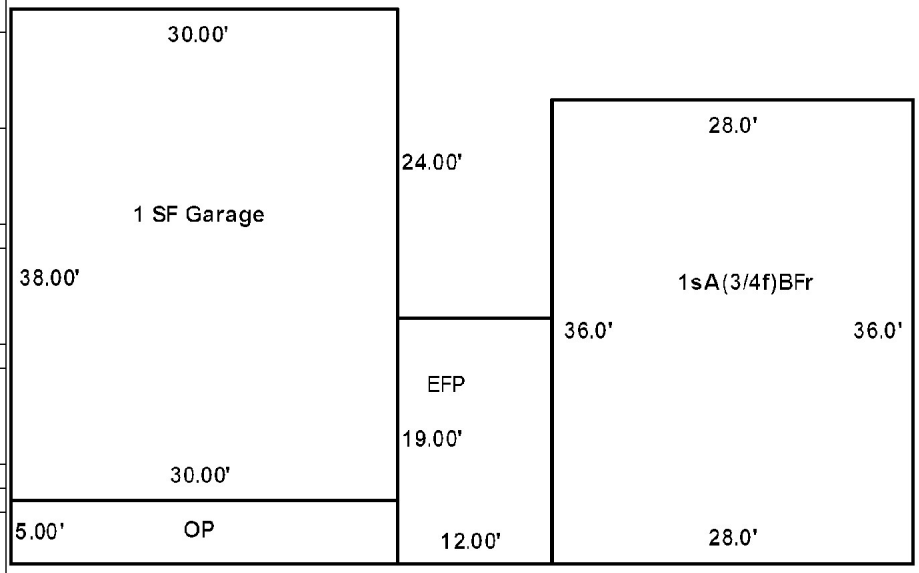

Date Inspected 6/25/2015

Additions, Outbuildings & Improvements

Type	Year	Units	Grade	Cond	Phys.	Funct.	Sound Value
22 Encl Frame Porch	2017	228	3 100	4	0 %	100 %	
23 Frame Garage	2018	1140	3 105	4	0 %	90 %	
21 Open Frame	2018	150	3 100	4	0 %	90 %	
					%	%	
					%	%	
					%	%	
					%	%	
					%	%	
					%	%	
					%	%	

1.One Story Fram
2.Two Story Fram
3.Three Story Fr
4.1 & 1/2 Story
5.1 & 3/4 Story
6.2 & 1/2 Story
21.Open Frame Por
22.Encl Frame Por
23.Frame Garage
24.Frame Shed
25.Frame Bay Wind
26.1SFr Overhang
27.Unfin Basement
28.Unfinished Att
29.Finished Attic

Map Lot 021-015 | Account 270 | Location 375 HOULTON ROAD | Card 1 Of 1 | 8/23/2021

KING, JOSHUA D
375 HOULTON ROAD
EASTON ME 04740

B4538P218 B5933P80 B6086P61 B6146P236

Previous Owner
FLEWELLING, FLOYD C & RETA F (LIFE TEN)
OSGOOD, ANN F (REMAINDER)
PO BOX 31
EASTON ME 04740 0031
Sale Date: 9/05/2019

Previous Owner
OSGOOD, ANN F
PO BOX 31

EASTON ME 04740 0031
Sale Date: 1/10/2008

Inspection Witnessed By:

X Date

No./Date	Description	Date Insp.

Notes:

Easton

Property Data

Neighborhood	**1 Resident/Agric.**	
Tree Growth Year	**0**	
Recertifed Date	**0**	
Y Coordinate	**0**	
Zone/Land Use	**11 Residential**	
Secondary Zone		
Topography	**1 Level**	**2 Rolling**
1.Level	4.Below St	7.
2.Rolling	5.Low	8.
3.Above St	6.Swampy	9.
Utilities	**4 Drilled Well**	**6 Septic System**
1.Public	4.Dr Well	7.Cesspool
2.Water	5.Dug Well	8.
3.Sewer	6.Septic	9.None
Street	**1 Paved**	
1.Paved	4.Proposed	7.
2.Semi Imp	5.R/W	8.
3.Gravel	6.	9.None
FLOOD PLAIN	**0**	
CLASS	**1**	

Sale Data

Sale Date	**9/05/2019**	
Price	**70,000**	
Sale Type	**2 Land & Buildings**	
1.Land	4.Mobile	7.
2.L & B	5.Other	8.
3.Building	6.	9.
Financing	**1 Conventional**	
1.Convent	4.Seller	7.
2.FHA/VA	5.Private	8.
3.Assumed	6.Cash	9.Unknown
Validity	**1 Arms Length Sale**	
1.Valid	4.Split	7.Changes
2.Related	5.Partial	8.Other
3.Distress	6.Exempt	9.
Verified	**5 Public Record**	
1.Buyer	4.Agent	7.Family
2.Seller	5.Pub Rec	8.Other
3.Lender	6.MLS	9.

Assessment Record

Year	Land	Buildings	Exempt	Total
2010	5,200	32,600	9,075	28,725
2011	5,200	32,100	9,075	28,225
2012	5,200	31,600	8,910	27,890
2013	5,200	31,600	9,240	27,560
2014	5,200	31,000	9,240	26,960
2015	14,700	45,200	16,000	43,900
2016	14,700	45,200	21,000	38,900
2017	14,700	45,200	26,000	33,900
2018	14,700	45,200	0	59,900
2019	14,700	45,200	0	59,900
2020	17,300	52,800	0	70,100
2021	17,300	52,800	25,000	45,100

Land Data

Front Foot	Type	Effective Frontage	Effective Depth	Influence Factor	Influence Code
11.Regular Lot				%	
12.Delta Triangle				%	
13.Nabla Triangle				%	
14.Rear Land				%	
15.Miscellaneous				%	
				%	
				%	
Square Foot		**Square Feet**			
16.Regular Lot	47	1,000		75 %	2
17.Class I Road				%	
18.Class II Road				%	
19.Condominium				%	
20.Sound Value				%	
				%	
				%	
Fract. Acre		**Acreage/Sites**			
21.Homesite (Frac	21	0.32		100 %	0
22.Baselot (Fract	44	1.00		100 %	0
23.Misc (Fract)				%	
Acres				%	
24.Homesite				%	
25.Baselot				%	
26.Secondary				%	
27.Frontage				%	
28.Rear Land (All				%	
31.Tillable					

Total Acreage 0.32

Influence Codes

1.Unimproved
2.Condition
3.Topography
4.Size/Shape
5.Access
6.Restricted
7.Corner Infl
8.Environment
9.Fract Share

Acres

32.Farmland Tilla
33.C R P
34.Softwood-Farm
35.Mixed Wood-Far
36.Hardwood-Farm
37.Softwood-TG
38.Mixed Wood-TG
39.Hardwood-TG
40.Wasteland
41.Gravel Pit
42.Mobile Home Si
43.Excess Indust
44.Lot Improvemen
45.Tower Site
46.Miscellaneous
47.Pavement
48.Farmland Pastu

Easton

Map Lot 021-015 | Account 270 | Location 375 HOULTON ROAD | Card 1 Of 1 | 8/23/2021

Building Style **2 Ranch**		
1.Conv.	5.Garrison	9.Gambrel
2.Ranch	6.Split	10.Saltbox
3.R Ranch	7.Contemp	11.Other
4.Cape	8.Log	12.
Dwelling Units **1**		
Other Units **0**		
Stories **1 One Story**		
1.1	4.1.5	7.
2.2	5.1.75	8.
3.3	6.2.5	9.
Exterior Walls **2 Vinyl/Aluminum**		
1.Wood	5.Stucco	9.Other
2.Vin/Al	6.Brick	10.
3.Compos.	7.Stone	11.
4.Asbestos	8.Concrete	12.
Roof Surface **3 Sheet Metal**		
1.Asphalt	4.Composit	7.
2.Slate	5.Wood	8.
3.Metal	6.Other	9.
SF Masonry Trim **0**		
OPEN-3-CUSTOM **0**		
OPEN-4-CUSTOM **0**		
Year Built **1961**		
Year Remodeled **0**		
Foundation **1 Concrete**		
1.Concrete	4.Wood	7.
2.C Block	5.Slab	8.
3.Br/Stone	6.Piers	9.
Basement **4 Full Basement**		
1.1/4 Bmt	4.Full Bmt	7.
2.1/2 Bmt	5.None	8.
3.3/4 Bmt	6.	9.None
Bsmt Gar # Cars **0**		
Wet Basement **3 Wet Basement**		
1.Dry	4.	7.
2.Damp	5.	8.
3.Wet	6.	9.

SF Bsmt Living **0**		
Fin Bsmt Grade **0 0**		
OPEN-5-CUSTOMIZE **0**		
Heat Type **100%**	**1 Hot Water BB/Radiant**	
1.HWBB/Rad	5.FWA	9.No Heat
2.HWCI	6.GravWA	10.
3.H Pump	7.Electric	11.
4.Steam	8.Fl/Wall	12.
Cool Type **0%**	**9 None**	
1.Refrig	4.W&C Air	7.
2.Evapor	5.	8.
3.H Pump	6.	9.None
Kitchen Style	**2 Typical**	
1.Modern	4.Obsolete	7.
2.Typical	5.	8.
3.Old Type	6.	9.None
Bath(s) Style	**2 Typical Bath(s)**	
1.Modern	4.Obsolete	7.
2.Typical	5.	8.
3.Old Type	6.	9.None
# Rooms	**5**	
# Bedrooms	**2**	
# Full Baths	**1**	
# Half Baths	**0**	
# Addn Fixtures	**0**	
# Fireplaces	**0**	

TRIO Software
A Division of Harris Computer Systems

Layout **1 Typical**		
1.Typical	4.	7.
2.Inadeq	5.	8.
3.Horrid	6.	9.
Attic **9 None**		
1.1/4 Fin	4.Full Fin	7.
2.1/2 Fin	5.Fl/Stair	8.
3.3/4 Fin	6.	9.None
Insulation **1 Full**		
1.Full	4.Minimal	7.
2.Heavy	5.Partial	8.
3.Capped	6.	9.None
Unfinished % **0%**		
Grade & Factor **3 Average 100%**		
1.E Grade	4.B Grade	7.
2.D Grade	5.A Grade	8.SC Grade
3.C Grade	6.AA Grade	9.Same
SQFT (Footprint) **1134**		
Condition **5 Above Average**		
1.Poor	4.Avg	7.V G
2.Fair	5.Avg+	8.Exc
3.Avg-	6.Good	9.Same
Phys. % Good **0%**		
Funct. % Good **100%**		
Functional Code **9 None**		
1.Incomp	4.Bsmt	7.
2.O-Built	5.	8.LongTerm
3.Damage	6.L-T Vaca	9.None
Econ. % Good **100%**		
Economic Code **None**		
0.None	3.No Power	7.
1.Location	4.Generate	8.
2.Encroach	9.None	9.
Entrance Code **1 Interior Inspect**		
1.Interior	4.Vacant	7.
2.Refusal	5.Estimate	8.
3.Informed	6.Reviewed	9.
Information Code **1 Owner**		
1.Owner	4.Agent	7.
2.Relative	5.Estimate	8.
3.Tenant	6.Exterior	9.

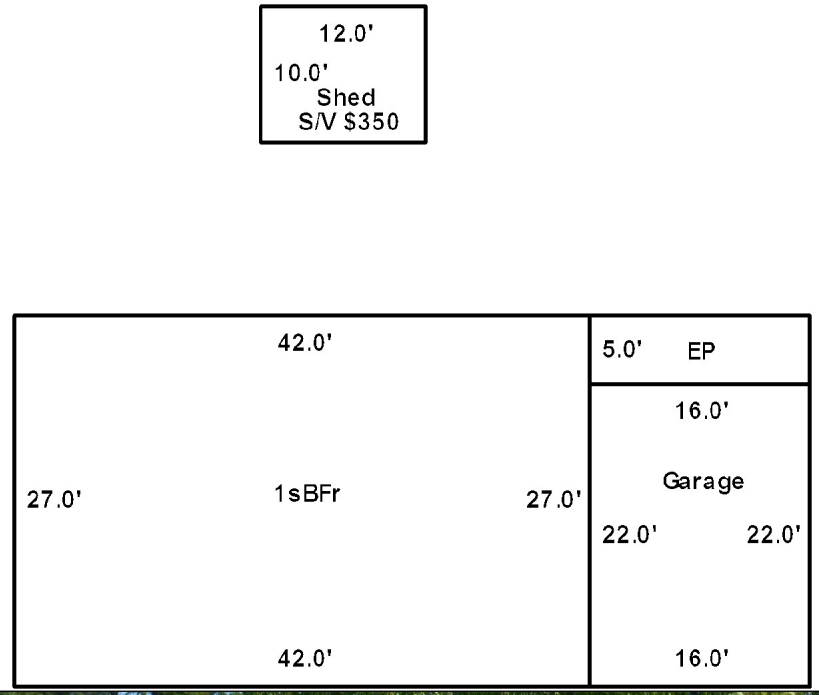

Date Inspected 6/17/2015

Additions, Outbuildings & Improvements

Type	Year	Units	Grade	Cond	Phys.	Funct.	Sound Value
23 Frame Garage	0	352	0 0	0	0 %	80 %	
22 Encl Frame Porch	0	80	0 0	0	0 %	0 %	
24 Frame Shed	1987				%	%	350
					%	%	
					%	%	
					%	%	
					%	%	
					%	%	
					%	%	
					%	%	

1.One Story Fram
2.Two Story Fram
3.Three Story Fr
4.1 & 1/2 Story
5.1 & 3/4 Story
6.2 & 1/2 Story
21.Open Frame Por
22.Encl Frame Por
23.Frame Garage
24.Frame Shed
25.Frame Bay Wind
26.1SFr Overhang
27.Unfin Basement
28.Unfinished Att
29.Finished Attic

Map Lot 008-011-D-001 Account 865 Location 76 HENDERSON ROAD Card 1 Of 1 8/23/2021

KING, LEONNA L
76 HENDERSON ROAD
EASTON ME 04740

B4606P114 B4625P151 B4967P36

Previous Owner
GILBERT, ALVIN EARL
GILBERT, MARK W
76 HENDERSON RD
EASTON ME 04740
Sale Date: 8/10/2011

Previous Owner
TOMPKINS, JOSEPH J
TOMPKINS, TAMMY L
53 BEAR TRAP RD
EASTON ME 04740
Sale Date: 7/28/2008

Inspection Witnessed By:

X Date

No./Date	Description	Date Insp.

Notes:

Property Data

Neighborhood	**1 Resident/Agric.**	
Tree Growth Year	**0**	
Recertifed Date		**0**
Y Coordinate		**0**
Zone/Land Use	**11 Residential**	
Secondary Zone		
Topography	**2 Rolling**	
1.Level	4.Below St	7.
2.Rolling	5.Low	8.
3.Above St	6.Swampy	9.
Utilities	**4 Drilled Well**	**6 Septic System**
1.Public	4.Dr Well	7.Cesspool
2.Water	5.Dug Well	8.
3.Sewer	6.Septic	9.None
Street	**1 Paved**	
1.Paved	4.Proposed	7.
2.Semi Imp	5.R/W	8.
3.Gravel	6.	9.None
FLOOD PLAIN		**0**
CLASS		**9**

Sale Data

Sale Date		**8/10/2011**
Price		**103,000**
Sale Type	**2 Land & Buildings**	
1.Land	4.Mobile	7.
2.L & B	5.Other	8.
3.Building	6.	9.
Financing	**9 Unknown**	
1.Convent	4.Seller	7.
2.FHA/VA	5.Private	8.
3.Assumed	6.Cash	9.Unknown
Validity	**1 Arms Length Sale**	
1.Valid	4.Split	7.Changes
2.Related	5.Partial	8.Other
3.Distress	6.Exempt	9.
Verified	**5 Public Record**	
1.Buyer	4.Agent	7.Family
2.Seller	5.Pub Rec	8.Other
3.Lender	6.MLS	9.

Assessment Record

Year	Land	Buildings	Exempt	Total
2010	6,500	54,800	6,050	55,250
2011	6,500	51,600	6,050	52,050
2012	6,500	49,800	5,940	50,360
2013	6,500	47,900	6,160	48,240
2014	6,500	46,100	6,160	46,440
2015	17,000	67,400	10,000	74,400
2016	17,000	67,400	15,000	69,400
2017	17,000	67,400	20,000	64,400
2018	17,000	67,400	20,000	64,400
2019	17,000	67,900	20,000	64,900
2020	19,900	78,900	25,000	73,800
2021	19,900	78,900	25,000	73,800

Land Data

Front Foot	Type	Effective Frontage	Effective Depth	Influence Factor	Influence Code
11.Regular Lot				%	
12.Delta Triangle				%	
13.Nabla Triangle				%	
14.Rear Land				%	
15.Miscellaneous				%	
				%	
				%	
Square Foot		**Square Feet**			
16.Regular Lot				%	
17.Class I Road				%	
18.Class II Road				%	
19.Condominium				%	
20.Sound Value				%	
				%	
				%	
Fract. Acre		**Acreage/Sites**			
21.Homesite (Frac	24	1.00	100	%	0
22.Baselot (Fract	44	1.00	100	%	0
23.Misc (Fract)				%	
Acres				%	
24.Homesite				%	
25.Baselot				%	
26.Secondary				%	
27.Frontage				%	
28.Rear Land (All					
31.Tillable		**Total Acreage**	1.00		

Influence Codes

1.Unimproved
2.Condition
3.Topography
4.Size/Shape
5.Access
6.Restricted
7.Corner Infl
8.Environment
9.Fract Share
Acres
32.Farmland Tilla
33.C R P
34.Softwood-Farm
35.Mixed Wood-Far
36.Hardwood-Farm
37.Softwood-TG
38.Mixed Wood-TG
39.Hardwood-TG
40.Wasteland
41.Gravel Pit
42.Mobile Home Si
43.Excess Indust
44.Lot Improvemen
45.Tower Site
46.Miscellaneous
47.Pavement
48.Farmland Pastu

Easton

Easton

Map Lot 008-011-D-001 | Account 865 | Location 76 HENDERSON ROAD | Card 1 Of 1 | 8/23/2021

Building Style **0**		
1.Conv.	5.Garrison	9.Gambrel
2.Ranch	6.Split	10.Saltbox
3.R Ranch	7.Contemp	11.Other
4.Cape	8.Log	12.
Dwelling Units **0**		
Other Units **0**		
Stories **0**		
1.1	4.1.5	7.
2.2	5.1.75	8.
3.3	6.2.5	9.
Exterior Walls **0**		
1.Wood	5.Stucco	9.Other
2.Vin/Al	6.Brick	10.
3.Compos.	7.Stone	11.
4.Asbestos	8.Concrete	12.
Roof Surface **0**		
1.Asphalt	4.Composit	7.
2.Slate	5.Wood	8.
3.Metal	6.Other	9.
SF Masonry Trim **0**		
OPEN-3-CUSTOM **0**		
OPEN-4-CUSTOM **0**		
Year Built **0**		
Year Remodeled **0**		
Foundation **0**		
1.Concrete	4.Wood	7.
2.C Block	5.Slab	8.
3.Br/Stone	6.Piers	9.
Basement **0**		
1.1/4 Bmt	4.Full Bmt	7.
2.1/2 Bmt	5.None	8.
3.3/4 Bmt	6.	9.None
Bsmt Gar # Cars **0**		
Wet Basement **0**		
1.Dry	4.	7.
2.Damp	5.	8.
3.Wet	6.	9.

SF Bsmt Living **0**		
Fin Bsmt Grade **0 0**		
OPEN-5-CUSTOMIZE **0**		
Heat Type **100%** **0**		
1.HWBB/Rad	5.FWA	9.No Heat
2.HWCI	6.GravWA	10.
3.H Pump	7.Electric	11.
4.Steam	8.Fl/Wall	12.
Cool Type **0%** **9 None**		
1.Refrig	4.W&C Air	7.
2.Evapor	5.	8.
3.H Pump	6.	9.None
Kitchen Style **0**		
1.Modern	4.Obsolete	7.
2.Typical	5.	8.
3.Old Type	6.	9.None
Bath(s) Style **0**		
1.Modern	4.Obsolete	7.
2.Typical	5.	8.
3.Old Type	6.	9.None
# Rooms **0**		
# Bedrooms **0**		
# Full Baths **0**		
# Half Baths **0**		
# Addn Fixtures **0**		
# Fireplaces **0**		

TRIO Software
A Division of Harris Computer Systems

Layout **0**		
1.Typical	4.	7.
2.Inadeq	5.	8.
3.Horrid	6.	9.
Attic **0**		
1.1/4 Fin	4.Full Fin	7.
2.1/2 Fin	5.Fl/Stair	8.
3.3/4 Fin	6.	9.None
Insulation **0**		
1.Full	4.Minimal	7.
2.Heavy	5.Partial	8.
3.Capped	6.	9.None
Unfinished % **0%**		
Grade & Factor **0 0%**		
1.E Grade	4.B Grade	7.
2.D Grade	5.A Grade	8.SC Grade
3.C Grade	6.AA Grade	9.Same
SQFT (Footprint) **0**		
Condition **0**		
1.Poor	4.Avg	7.V G
2.Fair	5.Avg+	8.Exc
3.Avg-	6.Good	9.Same
Phys. % Good **0%**		
Funct. % Good **100%**		
Functional Code **9 None**		
1.Incomp	4.Bsmt	7.
2.O-Built	5.	8.LongTerm
3.Damage	6.L-T Vaca	9.None
Econ. % Good **100%**		
Economic Code **None**		
0.None	3.No Power	7.
1.Location	4.Generate	8.
2.Encroach	9.None	9.
Entrance Code **5 Estimated**		
1.Interior	4.Vacant	7.
2.Refusal	5.Estimate	8.
3.Informed	6.Reviewed	9.
Information Code **6 Exterior**		
1.Owner	4.Agent	7.
2.Relative	5.Estimate	8.
3.Tenant	6.Exterior	9.

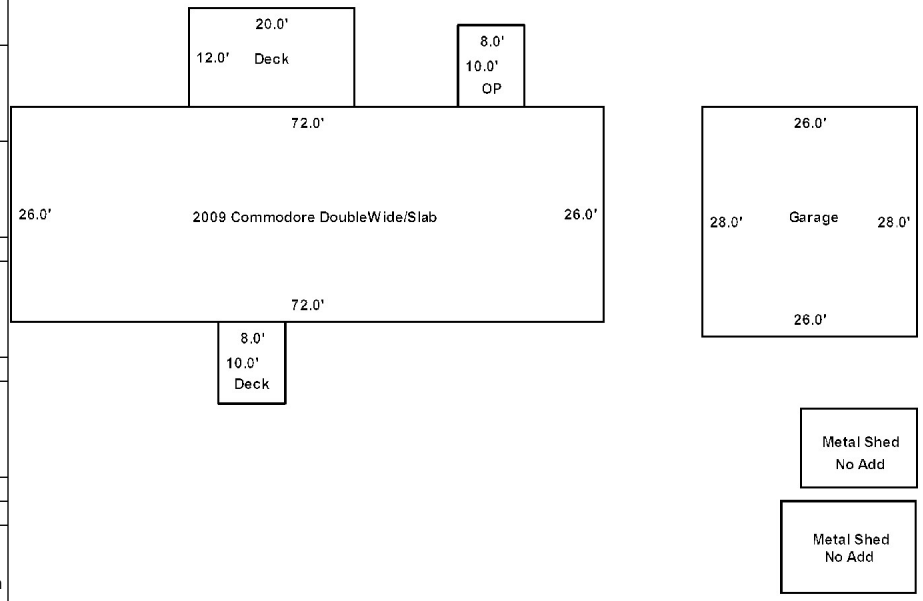

Date Inspected 6/17/2015

Additions, Outbuildings & Improvements

Type	Year	Units	Grade	Cond	Phys.	Funct.	Sound Value
755 Commodore	2009	26x72	3 100	4	0 %	100 %	
409 Concrete Pad	2009	1872	3 100	4	0 %	100 %	
68 Wood Deck	2010	240	3 100	4	0 %	100 %	
21 Open Frame	2010	80	2 100	4	0 %	100 %	
68 Wood Deck	2010	80	3 100	4	0 %	100 %	
23 Frame Garage	2010	728	3 100	4	0 %	100 %	
					%	%	
					%	%	
					%	%	
					%	%	

1.One Story Fram
2.Two Story Fram
3.Three Story Fr
4.1 & 1/2 Story
5.1 & 3/4 Story
6.2 & 1/2 Story
21.Open Frame Por
22.Encl Frame Por
23.Frame Garage
24.Frame Shed
25.Frame Bay Wind
26.1SFr Overhang
27.Unfin Basement
28.Unfinished Att
29.Finished Attic

Map Lot 004-031 | Account 636 | Location 90 RICHARDSON ROAD | Card 1 Of 1 | 8/23/2021

KING, THOMAS C JT
KING, HEIRS OF IRENE F. KING JT
90 RICHARDSON ROAD
EASTON ME 04740

B822P1 B5711P38

Previous Owner
RATTRAY, EDWIN C
RATTRAY, ALTA E
90 RICHARDSON RD
EASTON ME 04740
Sale Date: 10/11/2017

Inspection Witnessed By:

X Date

No./Date	Description	Date Insp.

Notes:
*Garage -10% for half attached

Easton

Property Data

Neighborhood	**1 Resident/Agric.**	
Tree Growth Year	**0**	
Recertifed Date		**0**
Y Coordinate		**0**
Zone/Land Use	**11 Residential**	
Secondary Zone		
Topography	**1 Level**	**2 Rolling**
1.Level	4.Below St	7.
2.Rolling	5.Low	8.
3.Above St	6.Swampy	9.
Utilities	**4 Drilled Well**	**6 Septic System**
1.Public	4.Dr Well	7.Cesspool
2.Water	5.Dug Well	8.
3.Sewer	6.Septic	9.None
Street	**1 Paved**	
1.Paved	4.Proposed	7.
2.Semi Imp	5.R/W	8.
3.Gravel	6.	9.None
FLOOD PLAIN		**0**
CLASS		**1**

Sale Data

Sale Date		**10/11/2017**
Price		**97,000**
Sale Type	**2 Land & Buildings**	
1.Land	4.Mobile	7.
2.L & B	5.Other	8.
3.Building	6.	9.
Financing	**9 Unknown**	
1.Convent	4.Seller	7.
2.FHA/VA	5.Private	8.
3.Assumed	6.Cash	9.Unknown
Validity	**1 Arms Length Sale**	
1.Valid	4.Split	7.Changes
2.Related	5.Partial	8.Other
3.Distress	6.Exempt	9.
Verified	**5 Public Record**	
1.Buyer	4.Agent	7.Family
2.Seller	5.Pub Rec	8.Other
3.Lender	6.MLS	9.

Assessment Record

Year	Land	Buildings	Exempt	Total
2010	6,600	29,400	6,050	29,950
2011	6,600	28,900	6,050	29,450
2012	6,600	28,500	5,940	29,160
2013	6,600	28,500	6,160	28,940
2014	6,600	28,000	6,160	28,440
2015	21,400	49,100	10,000	60,500
2016	21,400	49,100	15,000	55,500
2017	21,400	49,100	20,000	50,500
2018	21,400	49,100	0	70,500
2019	21,400	49,100	20,000	50,500
2020	25,000	57,400	25,000	57,400
2021	25,000	57,400	25,000	57,400

Land Data

Front Foot	Type	Effective Frontage	Effective Depth	Influence Factor	Influence Code
11.Regular Lot				%	
12.Delta Triangle				%	
13.Nabla Triangle				%	
14.Rear Land				%	
15.Miscellaneous				%	
				%	
				%	
Square Foot		**Square Feet**			
16.Regular Lot	47	1,700		100 %	0
17.Class I Road				%	
18.Class II Road				%	
19.Condominium				%	
20.Sound Value				%	
				%	
				%	
Fract. Acre		**Acreage/Sites**			
21.Homesite (Frac	24	1.00		100 %	0
22.Baselot (Fract	28	0.25		100 %	0
23.Misc (Fract)	44	1.00		100 %	0
Acres				%	
24.Homesite				%	
25.Baselot				%	
26.Secondary				%	
27.Frontage				%	
28.Rear Land (All					
31.Tillable					

Total Acreage 1.25

Influence Codes

1.Unimproved
2.Condition
3.Topography
4.Size/Shape
5.Access
6.Restricted
7.Corner Infl
8.Environment
9.Fract Share

Acres

32.Farmland Tilla
33.C R P
34.Softwood-Farm
35.Mixed Wood-Far
36.Hardwood-Farm
37.Softwood-TG
38.Mixed Wood-TG
39.Hardwood-TG
40.Wasteland
41.Gravel Pit
42.Mobile Home Si
43.Excess Indust
44.Lot Improvemen
45.Tower Site
46.Miscellaneous
47.Pavement
48.Farmland Pastu

Easton

Map Lot 004-031 | Account 636 | Location 90 RICHARDSON ROAD | Card 1 Of 1 | 8/23/2021

Building Style	**2 Ranch**		
1.Conv.	5.Garrison	9.Gambrel	
2.Ranch	6.Split	10.Saltbox	
3.R Ranch	7.Contemp	11.Other	
4.Cape	8.Log	12.	
Dwelling Units	**1**		
Other Units	**0**		
Stories	**1 One Story**		
1.1	4.1.5	7.	
2.2	5.1.75	8.	
3.3	6.2.5	9.	
Exterior Walls	**2 Vinyl/Aluminum**		
1.Wood	5.Stucco	9.Other	
2.Vin/Al	6.Brick	10.	
3.Compos.	7.Stone	11.	
4.Asbestos	8.Concrete	12.	
Roof Surface	**1 Asphalt Shingles**		
1.Asphalt	4.Composit	7.	
2.Slate	5.Wood	8.	
3.Metal	6.Other	9.	
SF Masonry Trim	**0**		
OPEN-3-CUSTOM	**0**		
OPEN-4-CUSTOM	**0**		
Year Built	**1961**		
Year Remodeled	**0**		
Foundation	**1 Concrete**		
1.Concrete	4.Wood	7.	
2.C Block	5.Slab	8.	
3.Br/Stone	6.Piers	9.	
Basement	**4 Full Basement**		
1.1/4 Bmt	4.Full Bmt	7.	
2.1/2 Bmt	5.None	8.	
3.3/4 Bmt	6.	9.None	
Bsmt Gar # Cars	**0**		
Wet Basement	**1 Dry Basement**		
1.Dry	4.	7.	
2.Damp	5.	8.	
3.Wet	6.	9.	

SF Bsmt Living	**0**		
Fin Bsmt Grade	**0 0**		
OPEN-5-CUSTOMIZE	**0**		
Heat Type	**100%**	**1 Hot Water BB/Radiant**	
1.HWBB/Rad	5.FWA	9.No Heat	
2.HWCI	6.GravWA	10.	
3.H Pump	7.Electric	11.	
4.Steam	8.Fl/Wall	12.	
Cool Type	**0%**	**9 None**	
1.Refrig	4.W&C Air	7.	
2.Evapor	5.	8.	
3.H Pump	6.	9.None	
Kitchen Style	**2 Typical**		
1.Modern	4.Obsolete	7.	
2.Typical	5.	8.	
3.Old Type	6.	9.None	
Bath(s) Style	**2 Typical Bath(s)**		
1.Modern	4.Obsolete	7.	
2.Typical	5.	8.	
3.Old Type	6.	9.None	
# Rooms	**5**		
# Bedrooms	**3**		
# Full Baths	**1**		
# Half Baths	**0**		
# Addn Fixtures	**0**		
# Fireplaces	**0**		

TRIO Software
A Division of Harris Computer Systems

Layout	**1 Typical**		
1.Typical	4.	7.	
2.Inadeq	5.	8.	
3.Horrid	6.	9.	
Attic	**9 None**		
1.1/4 Fin	4.Full Fin	7.	
2.1/2 Fin	5.Fl/Stair	8.	
3.3/4 Fin	6.	9.None	
Insulation	**1 Full**		
1.Full	4.Minimal	7.	
2.Heavy	5.Partial	8.	
3.Capped	6.	9.None	
Unfinished %	**0%**		
Grade & Factor	**3 Average 105%**		
1.E Grade	4.B Grade	7.	
2.D Grade	5.A Grade	8.SC Grade	
3.C Grade	6.AA Grade	9.Same	
SQFT (Footprint)	**912**		
Condition	**6 Good**		
1.Poor	4.Avg	7.V G	
2.Fair	5.Avg+	8.Exc	
3.Avg-	6.Good	9.Same	
Phys. % Good	**0%**		
Funct. % Good	**100%**		
Functional Code	**9 None**		
1.Incomp	4.Bsmt	7.	
2.O-Built	5.	8.LongTerm	
3.Damage	6.L-T Vaca	9.None	
Econ. % Good	**100%**		
Economic Code	**None**		
0.None	3.No Power	7.	
1.Location	4.Generate	8.	
2.Encroach	9.None	9.	
Entrance Code	**1 Interior Inspect**		
1.Interior	4.Vacant	7.	
2.Refusal	5.Estimate	8.	
3.Informed	6.Reviewed	9.	
Information Code	**2 Relative**		
1.Owner	4.Agent	7.	
2.Relative	5.Estimate	8.	
3.Tenant	6.Exterior	9.	

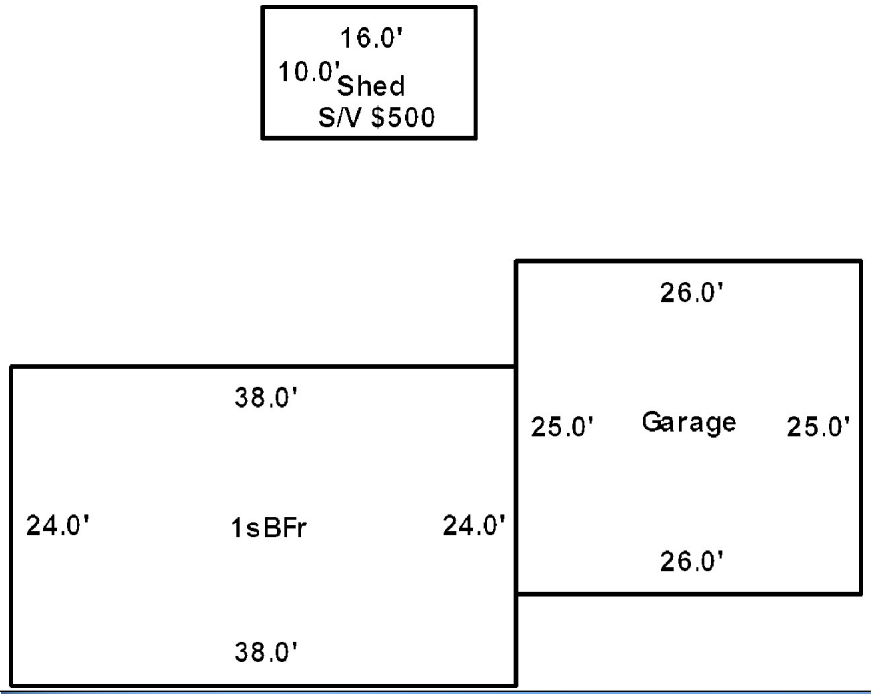

Date Inspected 6/11/2015

Additions, Outbuildings & Improvements

Type	Year	Units	Grade	Cond	Phys.	Funct.	Sound Value
23 Frame Garage	1965	650	9 100	6	0 %	90 %	
24 Frame Shed	0				%	%	500
					%	%	
					%	%	
					%	%	
					%	%	
					%	%	
					%	%	
					%	%	
					%	%	

1.One Story Fram
2.Two Story Fram
3.Three Story Fr
4.1 & 1/2 Story
5.1 & 3/4 Story
6.2 & 1/2 Story
21.Open Frame Por
22.Encl Frame Por
23.Frame Garage
24.Frame Shed
25.Frame Bay Wind
26.1SFr Overhang
27.Unfin Basement
28.Unfinished Att
29.Finished Attic

Map Lot 007-059-C | Account 419 | Location HOULTON ROAD | Card 1 Of 1 | 8/23/2021

KINNEY, ADAM
2860 S BUCHANAN ST UNIT A2
ARLINGTON VA 22206

B2530P49 B0621P111

Previous Owner
KINNEY, ROBERT A & VAN A & SARA R
ADAMS, LORRAINE K & KINNEY-MCCAIN, JANE
3 SEA ROAD
KENNEBUNK ME 03043
Sale Date: 5/22/2020

Inspection Witnessed By:

X Date

No./Date	Description	Date Insp.

Notes:

*Adjusted property per Title Research to 4.7 acres which creates 2.1 acre "Unknown Lot" transferred to Nora B. Kennedy "Last known owner" in 1917

Easton

Property Data

Neighborhood	**1 Resident/Agric.**	
Tree Growth Year	**0**	
Recertifed Date		**0**
Y Coordinate		**0**
Zone/Land Use	**11 Residential**	
Secondary Zone		
Topography	**1 Level**	**2 Rolling**
1.Level	4.Below St	7.
2.Rolling	5.Low	8.
3.Above St	6.Swampy	9.
Utilities	**9 None**	
1.Public	4.Dr Well	7.Cesspool
2.Water	5.Dug Well	8.
3.Sewer	6.Septic	9.None
Street	**1 Paved**	
1.Paved	4.Proposed	7.
2.Semi Imp	5.R/W	8.
3.Gravel	6.	9.None
FLOOD PLAIN		**0**
CLASS		**1**

Sale Data

Sale Date		**5/22/2020**
Price		
Sale Type	**1 Land Only**	
1.Land	4.Mobile	7.
2.L & B	5.Other	8.
3.Building	6.	9.
Financing	**9 Unknown**	
1.Convent	4.Seller	7.
2.FHA/VA	5.Private	8.
3.Assumed	6.Cash	9.Unknown
Validity	**2 Related Parties**	
1.Valid	4.Split	7.Changes
2.Related	5.Partial	8.Other
3.Distress	6.Exempt	9.
Verified	**5 Public Record**	
1.Buyer	4.Agent	7.Family
2.Seller	5.Pub Rec	8.Other
3.Lender	6.MLS	9.

Assessment Record

Year	Land	Buildings	Exempt	Total
2010	4,700	0	0	4,700
2011	4,700	0	0	4,700
2012	4,700	0	0	4,700
2013	4,700	0	0	4,700
2014	4,700	0	0	4,700
2015	12,400	0	0	12,400
2016	11,400	0	0	11,400
2017	10,100	0	0	10,100
2018	10,100	0	0	10,100
2019	10,100	0	0	10,100
2020	11,800	0	0	11,800
2021	11,800	0	0	11,800

Land Data

Front Foot	Type	Effective Frontage	Effective Depth	Influence Factor	Influence Code
11.Regular Lot				%	
12.Delta Triangle				%	
13.Nabla Triangle				%	
14.Rear Land				%	
15.Miscellaneous				%	
				%	
				%	
Square Foot		**Square Feet**			
16.Regular Lot				%	
17.Class I Road				%	
18.Class II Road				%	
19.Condominium				%	
20.Sound Value				%	
				%	
				%	
Fract. Acre		**Acreage/Sites**			
21.Homesite (Frac	25	1.00	100	%	0
22.Baselot (Fract	28	1.10	100	%	0
23.Misc (Fract)				%	
Acres				%	
24.Homesite				%	
25.Baselot				%	
26.Secondary				%	
27.Frontage				%	
28.Rear Land (All				%	
31.Tillable					

Total Acreage 2.10

Influence Codes

1.Unimproved
2.Condition
3.Topography
4.Size/Shape
5.Access
6.Restricted
7.Corner Infl
8.Environment
9.Fract Share
Acres
32.Farmland Tilla
33.C R P
34.Softwood-Farm
35.Mixed Wood-Far
36.Hardwood-Farm
37.Softwood-TG
38.Mixed Wood-TG
39.Hardwood-TG
40.Wasteland
41.Gravel Pit
42.Mobile Home Si
43.Excess Indust
44.Lot Improvemen
45.Tower Site
46.Miscellaneous
47.Pavement
48.Farmland Pastu

Easton

Map Lot 007-059-C | Account 419 | Location HOULTON ROAD | Card 1 Of 1 | 8/23/2021

Building Style **0**		
1.Conv.	5.Garrison	9.Gambrel
2.Ranch	6.Split	10.Saltbox
3.R Ranch	7.Contemp	11.Other
4.Cape	8.Log	12.
Dwelling Units **0**		
Other Units **0**		
Stories **0**		
1.1	4.1.5	7.
2.2	5.1.75	8.
3.3	6.2.5	9.
Exterior Walls **0**		
1.Wood	5.Stucco	9.Other
2.Vin/Al	6.Brick	10.
3.Compos.	7.Stone	11.
4.Asbestos	8.Concrete	12.
Roof Surface **0**		
1.Asphalt	4.Composit	7.
2.Slate	5.Wood	8.
3.Metal	6.Other	9.
SF Masonry Trim **0**		
OPEN-3-CUSTOM **0**		
OPEN-4-CUSTOM **0**		
Year Built **0**		
Year Remodeled **0**		
Foundation **0**		
1.Concrete	4.Wood	7.
2.C Block	5.Slab	8.
3.Br/Stone	6.Piers	9.
Basement **0**		
1.1/4 Bmt	4.Full Bmt	7.
2.1/2 Bmt	5.None	8.
3.3/4 Bmt	6.	9.None
Bsmt Gar # Cars **0**		
Wet Basement **0**		
1.Dry	4.	7.
2.Damp	5.	8.
3.Wet	6.	9.

SF Bsmt Living **0**		
Fin Bsmt Grade **0 0**		
OPEN-5-CUSTOMIZE **0**		
Heat Type **100%** **0**		
1.HWBB/Rad	5.FWA	9.No Heat
2.HWCI	6.GravWA	10.
3.H Pump	7.Electric	11.
4.Steam	8.Fl/Wall	12.
Cool Type **0%**	**9 None**	
1.Refrig	4.W&C Air	7.
2.Evapor	5.	8.
3.H Pump	6.	9.None
Kitchen Style **0**		
1.Modern	4.Obsolete	7.
2.Typical	5.	8.
3.Old Type	6.	9.None
Bath(s) Style **0**		
1.Modern	4.Obsolete	7.
2.Typical	5.	8.
3.Old Type	6.	9.None
# Rooms **0**		
# Bedrooms **0**		
# Full Baths **0**		
# Half Baths **0**		
# Addn Fixtures **0**		
# Fireplaces **0**		

TRIO Software
A Division of Harris Computer Systems

Layout **0**		
1.Typical	4.	7.
2.Inadeq	5.	8.
3.Horrid	6.	9.
Attic **0**		
1.1/4 Fin	4.Full Fin	7.
2.1/2 Fin	5.Fl/Stair	8.
3.3/4 Fin	6.	9.None
Insulation **0**		
1.Full	4.Minimal	7.
2.Heavy	5.Partial	8.
3.Capped	6.	9.None
Unfinished % **0%**		
Grade & Factor **0 0%**		
1.E Grade	4.B Grade	7.
2.D Grade	5.A Grade	8.SC Grade
3.C Grade	6.AA Grade	9.Same
SQFT (Footprint) **0**		
Condition **0**		
1.Poor	4.Avg	7.V G
2.Fair	5.Avg+	8.Exc
3.Avg-	6.Good	9.Same
Phys. % Good **0%**		
Funct. % Good **100%**		
Functional Code **9 None**		
1.Incomp	4.Bsmt	7.
2.O-Built	5.	8.LongTerm
3.Damage	6.L-T Vaca	9.None
Econ. % Good **100%**		
Economic Code **None**		
0.None	3.No Power	7.
1.Location	4.Generate	8.
2.Encroach	9.None	9.
Entrance Code **0**		
1.Interior	4.Vacant	7.
2.Refusal	5.Estimate	8.
3.Informed	6.Reviewed	9.
Information Code **0**		
1.Owner	4.Agent	7.
2.Relative	5.Estimate	8.
3.Tenant	6.Exterior	9.

Date Inspected

Additions, Outbuildings & Improvements

Type	Year	Units	Grade	Cond	Phys.	Funct.	Sound Value
					%	%	
					%	%	
					%	%	
					%	%	
					%	%	
					%	%	
					%	%	
					%	%	
					%	%	
					%	%	

1.One Story Fram
2.Two Story Fram
3.Three Story Fr
4.1 & 1/2 Story
5.1 & 3/4 Story
6.2 & 1/2 Story
21.Open Frame Por
22.Encl Frame Por
23.Frame Garage
24.Frame Shed
25.Frame Bay Wind
26.1SFr Overhang
27.Unfin Basement
28.Unfinished Att
29.Finished Attic

Map Lot 004-033-A-010 Account 1019 Location 311 CENTER ROAD Card 1 Of 1 8/23/2021

KINNEY, RICHARD
KINNEY, KELLY
311 CENTER ROAD LOT 10
EASTON ME 04740

Previous Owner
BOULIER, LEONARD C
PO BOX 172

EASTON ME 04740
Sale Date: 5/16/2019

Inspection Witnessed By:

X Date

No./Date	Description	Date Insp.

Notes:

Easton

Property Data

Neighborhood	**1 Resident/Agric.**
Tree Growth Year	**0**
Recertifed Date	**0**
Y Coordinate	**0**
Zone/Land Use	**11 Residential**
Secondary Zone	
Topography	**1 Level** **2 Rolling**

1.Level	4.Below St	7.
2.Rolling	5.Low	8.
3.Above St	6.Swampy	9.

Utilities **4 Drilled Well** **6 Septic System**

1.Public	4.Dr Well	7.Cesspool
2.Water	5.Dug Well	8.
3.Sewer	6.Septic	9.None

Street **1 Paved**

1.Paved	4.Proposed	7.
2.Semi Imp	5.R/W	8.
3.Gravel	6.	9.None

FLOOD PLAIN	**0**
CLASS	**9**

Sale Data

Sale Date	**5/16/2019**
Price	**35,000**

Sale Type **4 Mobile Home**

1.Land	4.Mobile	7.
2.L & B	5.Other	8.
3.Building	6.	9.

Financing **9 Unknown**

1.Convent	4.Seller	7.
2.FHA/VA	5.Private	8.
3.Assumed	6.Cash	9.Unknown

Validity **1 Arms Length Sale**

1.Valid	4.Split	7.Changes
2.Related	5.Partial	8.Other
3.Distress	6.Exempt	9.

Verified **2 Seller**

1.Buyer	4.Agent	7.Family
2.Seller	5.Pub Rec	8.Other
3.Lender	6.MLS	9.

Assessment Record

Year	Land	Buildings	Exempt	Total
2010	0	10,300	6,050	4,250
2011	0	9,400	6,050	3,350
2012	0	8,500	5,940	2,560
2013	0	7,600	6,160	1,440
2014	0	6,600	6,160	440
2015	0	10,800	10,000	800
2016	0	10,800	10,800	0
2017	0	10,800	10,800	0
2018	0	10,800	10,800	0
2019	0	11,100	11,100	0
2020	0	12,400	12,400	0
2021	0	12,400	12,400	0

Land Data

Front Foot	Type	Effective Frontage	Effective Depth	Influence Factor	Influence Code
11.Regular Lot				%	
12.Delta Triangle				%	
13.Nabla Triangle				%	
14.Rear Land				%	
15.Miscellaneous				%	
				%	
				%	
Square Foot		**Square Feet**			
16.Regular Lot				%	
17.Class I Road				%	
18.Class II Road				%	
19.Condominium				%	
20.Sound Value				%	
				%	
				%	
Fract. Acre		**Acreage/Sites**			
21.Homesite (Frac				%	
22.Baselot (Fract				%	
23.Misc (Fract)				%	
Acres				%	
24.Homesite				%	
25.Baselot				%	
26.Secondary				%	
27.Frontage				%	
28.Rear Land (All					
31.Tillable					

Total Acreage 0.00

Influence Codes

1.Unimproved
2.Condition
3.Topography
4.Size/Shape
5.Access
6.Restricted
7.Corner Infl
8.Environment
9.Fract Share

Acres

32.Farmland Tilla
33.C R P
34.Softwood-Farm
35.Mixed Wood-Far
36.Hardwood-Farm
37.Softwood-TG
38.Mixed Wood-TG
39.Hardwood-TG
40.Wasteland
41.Gravel Pit
42.Mobile Home Si
43.Excess Indust
44.Lot Improvemen
45.Tower Site
46.Miscellaneous
47.Pavement
48.Farmland Pastu

Easton

Map Lot 004-033-A-010 | Account 1019 | Location 311 CENTER ROAD | Card 1 Of 1 | 8/23/2021

Building Style **0**		
1.Conv.	5.Garrison	9.Gambrel
2.Ranch	6.Split	10.Saltbox
3.R Ranch	7.Contemp	11.Other
4.Cape	8.Log	12.
Dwelling Units **0**		
Other Units **0**		
Stories **0**		
1.1	4.1.5	7.
2.2	5.1.75	8.
3.3	6.2.5	9.
Exterior Walls **0**		
1.Wood	5.Stucco	9.Other
2.Vin/Al	6.Brick	10.
3.Compos.	7.Stone	11.
4.Asbestos	8.Concrete	12.
Roof Surface **0**		
1.Asphalt	4.Composit	7.
2.Slate	5.Wood	8.
3.Metal	6.Other	9.
SF Masonry Trim **0**		
OPEN-3-CUSTOM **0**		
OPEN-4-CUSTOM **0**		
Year Built **0**		
Year Remodeled **0**		
Foundation **0**		
1.Concrete	4.Wood	7.
2.C Block	5.Slab	8.
3.Br/Stone	6.Piers	9.
Basement **0**		
1.1/4 Bmt	4.Full Bmt	7.
2.1/2 Bmt	5.None	8.
3.3/4 Bmt	6.	9.None
Bsmt Gar # Cars **0**		
Wet Basement **0**		
1.Dry	4.	7.
2.Damp	5.	8.
3.Wet	6.	9.

SF Bsmt Living **0**		
Fin Bsmt Grade **0 0**		
OPEN-5-CUSTOMIZE **0**		
Heat Type **100%** **0**		
1.HWBB/Rad	5.FWA	9.No Heat
2.HWCI	6.GravWA	10.
3.H Pump	7.Electric	11.
4.Steam	8.Fl/Wall	12.
Cool Type **0%** **9 None**		
1.Refrig	4.W&C Air	7.
2.Evapor	5.	8.
3.H Pump	6.	9.None
Kitchen Style **0**		
1.Modern	4.Obsolete	7.
2.Typical	5.	8.
3.Old Type	6.	9.None
Bath(s) Style **0**		
1.Modern	4.Obsolete	7.
2.Typical	5.	8.
3.Old Type	6.	9.None
# Rooms **0**		
# Bedrooms **0**		
# Full Baths **0**		
# Half Baths **0**		
# Addn Fixtures **0**		
# Fireplaces **0**		

TRIO Software
A Division of Harris Computer Systems

Layout **0**		
1.Typical	4.	7.
2.Inadeq	5.	8.
3.Horrid	6.	9.
Attic **0**		
1.1/4 Fin	4.Full Fin	7.
2.1/2 Fin	5.Fl/Stair	8.
3.3/4 Fin	6.	9.None
Insulation **0**		
1.Full	4.Minimal	7.
2.Heavy	5.Partial	8.
3.Capped	6.	9.None
Unfinished % **0%**		
Grade & Factor **0 0%**		
1.E Grade	4.B Grade	7.
2.D Grade	5.A Grade	8.SC Grade
3.C Grade	6.AA Grade	9.Same
SQFT (Footprint) **0**		
Condition **0**		
1.Poor	4.Avg	7.V G
2.Fair	5.Avg+	8.Exc
3.Avg-	6.Good	9.Same
Phys. % Good **0%**		
Funct. % Good **100%**		
Functional Code **9 None**		
1.Incomp	4.Bsmt	7.
2.O-Built	5.	8.LongTerm
3.Damage	6.L-T Vaca	9.None
Econ. % Good **100%**		
Economic Code **None**		
0.None	3.No Power	7.
1.Location	4.Generate	8.
2.Encroach	9.None	9.
Entrance Code **5 Estimated**		
1.Interior	4.Vacant	7.
2.Refusal	5.Estimate	8.
3.Informed	6.Reviewed	9.
Information Code **6 Exterior**		
1.Owner	4.Agent	7.
2.Relative	5.Estimate	8.
3.Tenant	6.Exterior	9.

Date Inspected 6/05/2015

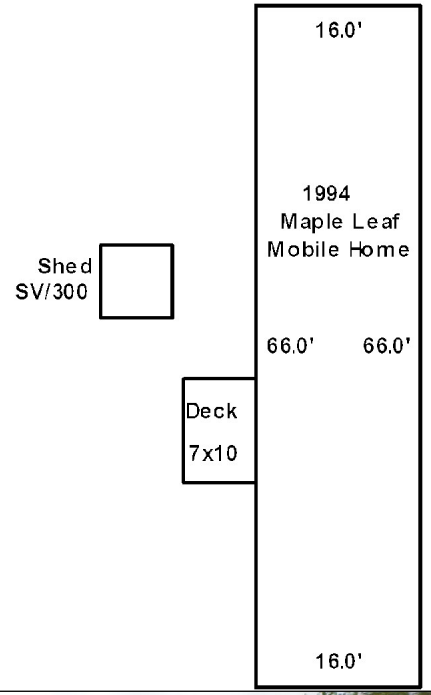

Additions, Outbuildings & Improvements

Type	Year	Units	Grade	Cond	Phys.	Funct.	Sound Value
849 Maple Leaf	1994	16x66	4 100	4	0 %	100 %	
68 Wood Deck	2013	70	3 100	4	0 %	100 %	
24 Frame Shed	0				%	%	300
68 Wood Deck	2013	162	3 100	4	0 %	100 %	
68 Wood Deck	2013	90	3 100	4	0 %	100 %	
					%	%	
					%	%	
					%	%	
					%	%	
					%	%	

1.One Story Fram
2.Two Story Fram
3.Three Story Fr
4.1 & 1/2 Story
5.1 & 3/4 Story
6.2 & 1/2 Story
21.Open Frame Por
22.Encl Frame Por
23.Frame Garage
24.Frame Shed
25.Frame Bay Wind
26.1SFr Overhang
27.Unfin Basement
28.Unfinished Att
29.Finished Attic

Map Lot 018-013 Account 120 Location 83 CENTER ROAD Card 1 Of 1 8/23/2021

KINNEY, TREVOR J
83 CENTER ROAD
EASTON ME 04740

B270P570 B5661P49 B5708P225 B6034P61

Previous Owner
JAMES, EMILY S
JAMES, G RICHARD JAMES
PO BOX 30
PRESQUE ISLE ME 04769
Sale Date: 6/30/2020

Previous Owner
FEDERAL NATIONAL MORTGAGE ASSOCIATION
FANNIE MAE, ATTENTION: CPM DOCUMENTS
PO BOX 809007
DALLAS TX 75265
Sale Date: 9/27/2017

Previous Owner
CARTER, CLAIR & ELDORA
C/O WELLS FARGO BANK
PO BOX 5747
SPRINGFIELD OH 45501 5747
Sale Date: 4/24/2017

Inspection Witnessed By:

X Date

No./Date	Description	Date Insp.

Notes:

Easton

Property Data

Neighborhood	**1 Resident/Agric.**	
Tree Growth Year	**0**	
Recertifed Date		**0**
Y Coordinate		**0**
Zone/Land Use	**11 Residential**	
Secondary Zone		
Topography	**2 Rolling**	**3 Above Street**
1.Level	4.Below St	7.
2.Rolling	5.Low	8.
3.Above St	6.Swampy	9.
Utilities	**4 Drilled Well**	**6 Septic System**
1.Public	4.Dr Well	7.Cesspool
2.Water	5.Dug Well	8.
3.Sewer	6.Septic	9.None
Street	**1 Paved**	
1.Paved	4.Proposed	7.
2.Semi Imp	5.R/W	8.
3.Gravel	6.	9.None
FLOOD PLAIN		**0**
CLASS		**1**

Sale Data

Sale Date		**6/30/2020**
Price		**67,500**
Sale Type	**2 Land & Buildings**	
1.Land	4.Mobile	7.
2.L & B	5.Other	8.
3.Building	6.	9.
Financing	**9 Unknown**	
1.Convent	4.Seller	7.
2.FHA/VA	5.Private	8.
3.Assumed	6.Cash	9.Unknown
Validity	**1 Arms Length Sale**	
1.Valid	4.Split	7.Changes
2.Related	5.Partial	8.Other
3.Distress	6.Exempt	9.
Verified	**5 Public Record**	
1.Buyer	4.Agent	7.Family
2.Seller	5.Pub Rec	8.Other
3.Lender	6.MLS	9.

Assessment Record

Year	Land	Buildings	Exempt	Total
2010	6,500	34,400	9,075	31,825
2011	6,500	34,400	9,075	31,825
2012	6,500	35,500	8,910	33,090
2013	6,500	35,500	9,240	32,760
2014	6,500	35,500	9,240	32,760
2015	17,000	49,200	16,000	50,200
2016	17,000	49,200	0	66,200
2017	17,000	49,200	0	66,200
2018	17,000	49,200	0	66,200
2019	17,000	49,200	0	66,200
2020	19,900	57,400	0	77,300
2021	19,900	57,400	0	77,300

Land Data

Front Foot	Type	Effective Frontage	Effective Depth	Influence Factor	Influence Code
11.Regular Lot				%	
12.Delta Triangle				%	
13.Nabla Triangle				%	
14.Rear Land				%	
15.Miscellaneous				%	
				%	
				%	
Square Foot		**Square Feet**			
16.Regular Lot				%	
17.Class I Road				%	
18.Class II Road				%	
19.Condominium				%	
20.Sound Value				%	
				%	
				%	
Fract. Acre		**Acreage/Sites**			
21.Homesite (Frac	24	1.00	100	%	0
22.Baselot (Fract	44	1.00	100	%	0
23.Misc (Fract)				%	
Acres				%	
24.Homesite				%	
25.Baselot				%	
26.Secondary				%	
27.Frontage				%	
28.Rear Land (All					
31.Tillable		**Total Acreage**	1.00		

Influence Codes
1.Unimproved
2.Condition
3.Topography
4.Size/Shape
5.Access
6.Restricted
7.Corner Infl
8.Environment
9.Fract Share
Acres
32.Farmland Tilla
33.C R P
34.Softwood-Farm
35.Mixed Wood-Far
36.Hardwood-Farm
37.Softwood-TG
38.Mixed Wood-TG
39.Hardwood-TG
40.Wasteland
41.Gravel Pit
42.Mobile Home Si
43.Excess Indust
44.Lot Improvemen
45.Tower Site
46.Miscellaneous
47.Pavement
48.Farmland Pastu

Easton

Map Lot 018-013 | Account 120 | Location 83 CENTER ROAD | Card 1 Of 1 | 8/23/2021

Building Style	**1 Conventional**	
1.Conv.	5.Garrison	9.Gambrel
2.Ranch	6.Split	10.Saltbox
3.R Ranch	7.Contemp	11.Other
4.Cape	8.Log	12.
Dwelling Units	**1**	
Other Units	**0**	
Stories	**5 One & 3/4 Story**	
1.1	4.1.5	7.
2.2	5.1.75	8.
3.3	6.2.5	9.
Exterior Walls	**3 Composition**	
1.Wood	5.Stucco	9.Other
2.Vin/Al	6.Brick	10.
3.Compos.	7.Stone	11.
4.Asbestos	8.Concrete	12.
Roof Surface	**1 Asphalt Shingles**	
1.Asphalt	4.Composit	7.
2.Slate	5.Wood	8.
3.Metal	6.Other	9.
SF Masonry Trim	**0**	
OPEN-3-CUSTOM	**0**	
OPEN-4-CUSTOM	**0**	
Year Built	**1900**	
Year Remodeled	**0**	
Foundation	**1 Concrete**	
1.Concrete	4.Wood	7.
2.C Block	5.Slab	8.
3.Br/Stone	6.Piers	9.
Basement	**4 Full Basement**	
1.1/4 Bmt	4.Full Bmt	7.
2.1/2 Bmt	5.None	8.
3.3/4 Bmt	6.	9.None
Bsmt Gar # Cars	**0**	
Wet Basement	**2 Damp Basement**	
1.Dry	4.	7.
2.Damp	5.	8.
3.Wet	6.	9.

SF Bsmt Living	**0**	
Fin Bsmt Grade	**0 0**	
OPEN-5-CUSTOMIZE	**0**	
Heat Type	**100%**	**5 Forced Warm Air**
1.HWBB/Rad	5.FWA	9.No Heat
2.HWCI	6.GravWA	10.
3.H Pump	7.Electric	11.
4.Steam	8.Fl/Wall	12.
Cool Type	**0%**	**9 None**
1.Refrig	4.W&C Air	7.
2.Evapor	5.	8.
3.H Pump	6.	9.None
Kitchen Style	**2 Typical**	
1.Modern	4.Obsolete	7.
2.Typical	5.	8.
3.Old Type	6.	9.None
Bath(s) Style	**2 Typical Bath(s)**	
1.Modern	4.Obsolete	7.
2.Typical	5.	8.
3.Old Type	6.	9.None
# Rooms	**10**	
# Bedrooms	**4**	
# Full Baths	**1**	
# Half Baths	**0**	
# Addn Fixtures	**0**	
# Fireplaces	**0**	

TRIO Software
A Division of Harris Computer Systems

Layout	**1 Typical**	
1.Typical	4.	7.
2.Inadeq	5.	8.
3.Horrid	6.	9.
Attic	**9 None**	
1.1/4 Fin	4.Full Fin	7.
2.1/2 Fin	5.Fl/Stair	8.
3.3/4 Fin	6.	9.None
Insulation	**5 Partial**	
1.Full	4.Minimal	7.
2.Heavy	5.Partial	8.
3.Capped	6.	9.None
Unfinished %	**0%**	
Grade & Factor	**2 Fair 115%**	
1.E Grade	4.B Grade	7.
2.D Grade	5.A Grade	8.SC Grade
3.C Grade	6.AA Grade	9.Same
SQFT (Footprint)	**1308**	
Condition	**4 Average**	
1.Poor	4.Avg	7.V G
2.Fair	5.Avg+	8.Exc
3.Avg-	6.Good	9.Same
Phys. % Good	**0%**	
Funct. % Good	**100%**	
Functional Code	**9 None**	
1.Incomp	4.Bsmt	7.
2.O-Built	5.	8.LongTerm
3.Damage	6.L-T Vaca	9.None
Econ. % Good	**100%**	
Economic Code	**None**	
0.None	3.No Power	7.
1.Location	4.Generate	8.
2.Encroach	9.None	9.
Entrance Code	**5 Estimated**	
1.Interior	4.Vacant	7.
2.Refusal	5.Estimate	8.
3.Informed	6.Reviewed	9.
Information Code	**6 Exterior**	
1.Owner	4.Agent	7.
2.Relative	5.Estimate	8.
3.Tenant	6.Exterior	9.

Date Inspected 5/18/2015

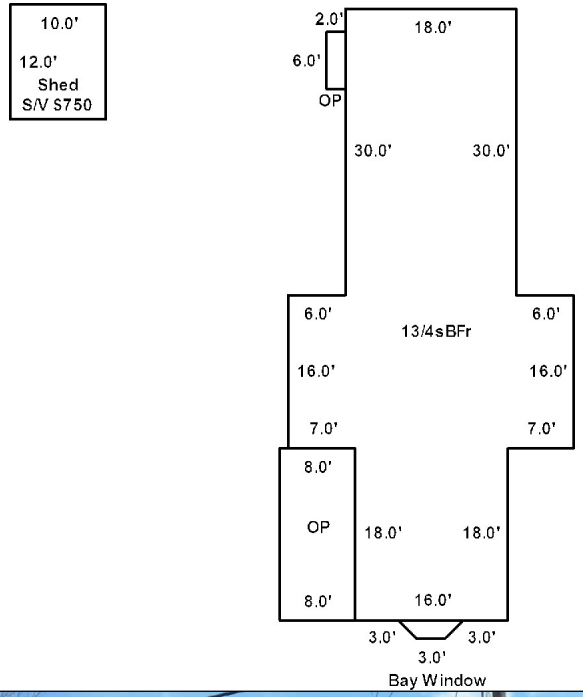

Additions, Outbuildings & Improvements

Type	Year	Units	Grade	Cond	Phys.	Funct.	Sound Value
25 Frame Bay	0	10	0 0	0	0 %	0 %	
21 Open Frame	0	144	0 0	0	0 %	0 %	
21 Open Frame	0	12	0 0	0	0 %	0 %	
24 Frame Shed	2011				%	%	750
					%	%	
					%	%	
					%	%	
					%	%	
					%	%	
					%	%	

1.One Story Fram
2.Two Story Fram
3.Three Story Fr
4.1 & 1/2 Story
5.1 & 3/4 Story
6.2 & 1/2 Story
21.Open Frame Por
22.Encl Frame Por
23.Frame Garage
24.Frame Shed
25.Frame Bay Wind
26.1SFr Overhang
27.Unfin Basement
28.Unfinished Att
29.Finished Attic

Map Lot 014-002 | Account 176 | Location 320 STATION ROAD | Card 1 Of 1 | 8/23/2021

KISER, WAYNE L
PO BOX 62
EASTON ME 04740

B4555P102

Previous Owner
LAVWAY, LINDA J
PO BOX 943

PRESQUE ISLE ME 04769
Sale Date: 3/07/2008

Previous Owner
LAVWAY, FRANK M & LINDA J

320 STATION RD
EASTON ME 04740
Sale Date: 12/29/2006

Inspection Witnessed By:

X Date

No./Date	Description	Date Insp.

Notes:
SOLD 10/91 $12,000.

Easton

Property Data

Neighborhood	**1 Resident/Agric.**	
Tree Growth Year	**0**	
Recertifed Date		**0**
Y Coordinate		**0**
Zone/Land Use	**11 Residential**	
Secondary Zone		
Topography	**1 Level**	**2 Rolling**
1.Level	4.Below St	7.
2.Rolling	5.Low	8.
3.Above St	6.Swampy	9.
Utilities	**4 Drilled Well**	**7 Cesspool**
1.Public	4.Dr Well	7.Cesspool
2.Water	5.Dug Well	8.
3.Sewer	6.Septic	9.None
Street	**1 Paved**	
1.Paved	4.Proposed	7.
2.Semi Imp	5.R/W	8.
3.Gravel	6.	9.None
FLOOD PLAIN		**0**
CLASS		**1**

Sale Data

Sale Date		**10/01/1991**
Price		**12,000**
Sale Type	**2 Land & Buildings**	
1.Land	4.Mobile	7.
2.L & B	5.Other	8.
3.Building	6.	9.
Financing	**9 Unknown**	
1.Convent	4.Seller	7.
2.FHA/VA	5.Private	8.
3.Assumed	6.Cash	9.Unknown
Validity	**8 Other Non Valid**	
1.Valid	4.Split	7.Changes
2.Related	5.Partial	8.Other
3.Distress	6.Exempt	9.
Verified	**5 Public Record**	
1.Buyer	4.Agent	7.Family
2.Seller	5.Pub Rec	8.Other
3.Lender	6.MLS	9.

Assessment Record

Year	Land	Buildings	Exempt	Total
2010	3,600	14,400	0	18,000
2011	3,600	14,400	0	18,000
2012	3,600	14,400	0	18,000
2013	3,600	14,400	0	18,000
2014	3,600	14,400	0	18,000
2015	10,400	25,600	0	36,000
2016	10,400	25,600	0	36,000
2017	10,400	25,600	0	36,000
2018	10,400	25,600	0	36,000
2019	10,400	25,700	0	36,100
2020	12,100	29,900	0	42,000
2021	12,100	29,900	0	42,000

Land Data

Front Foot	Type	Effective Frontage	Effective Depth	Influence Factor	Influence Code
11.Regular Lot				%	
12.Delta Triangle				%	
13.Nabla Triangle				%	
14.Rear Land				%	
15.Miscellaneous				%	
				%	
				%	
Square Foot		**Square Feet**			
16.Regular Lot	47	600		50 %	2
17.Class I Road				%	
18.Class II Road				%	
19.Condominium				%	
20.Sound Value				%	
				%	
				%	
Fract. Acre		**Acreage/Sites**			
21.Homesite (Frac	21	0.38		100 %	0
22.Baselot (Fract	44	1.00		50 %	9
23.Misc (Fract)				%	
Acres				%	
24.Homesite				%	
25.Baselot				%	
26.Secondary				%	
27.Frontage				%	
28.Rear Land (All				%	
31.Tillable					

Total Acreage 0.38

Influence Codes

1.Unimproved
2.Condition
3.Topography
4.Size/Shape
5.Access
6.Restricted
7.Corner Infl
8.Environment
9.Fract Share

Acres

32.Farmland Tilla
33.C R P
34.Softwood-Farm
35.Mixed Wood-Far
36.Hardwood-Farm
37.Softwood-TG
38.Mixed Wood-TG
39.Hardwood-TG
40.Wasteland
41.Gravel Pit
42.Mobile Home Si
43.Excess Indust
44.Lot Improvemen
45.Tower Site
46.Miscellaneous
47.Pavement
48.Farmland Pastu

Easton

Map Lot 014-002 | Account 176 | Location 320 STATION ROAD | Card 1 Of 1 | 8/23/2021

Building Style	**2 Ranch**		
1.Conv.	5.Garrison	9.Gambrel	
2.Ranch	6.Split	10.Saltbox	
3.R Ranch	7.Contemp	11.Other	
4.Cape	8.Log	12.	
Dwelling Units	**1**		
Other Units	**0**		
Stories	**1 One Story**		
1.1	4.1.5	7.	
2.2	5.1.75	8.	
3.3	6.2.5	9.	
Exterior Walls	**2 Vinyl/Aluminum**		
1.Wood	5.Stucco	9.Other	
2.Vin/Al	6.Brick	10.	
3.Compos.	7.Stone	11.	
4.Asbestos	8.Concrete	12.	
Roof Surface	**3 Sheet Metal**		
1.Asphalt	4.Composit	7.	
2.Slate	5.Wood	8.	
3.Metal	6.Other	9.	
SF Masonry Trim	**0**		
OPEN-3-CUSTOM	**0**		
OPEN-4-CUSTOM	**0**		
Year Built	**1900**		
Year Remodeled	**1998**		
Foundation	**1 Concrete**		
1.Concrete	4.Wood	7.	
2.C Block	5.Slab	8.	
3.Br/Stone	6.Piers	9.	
Basement	**3 3/4 Basement**		
1.1/4 Bmt	4.Full Bmt	7.	
2.1/2 Bmt	5.None	8.	
3.3/4 Bmt	6.	9.None	
Bsmt Gar # Cars	**0**		
Wet Basement	**3 Wet Basement**		
1.Dry	4.	7.	
2.Damp	5.	8.	
3.Wet	6.	9.	

SF Bsmt Living	**0**		
Fin Bsmt Grade	**0 0**		
OPEN-5-CUSTOMIZE	**0**		
Heat Type	**100%**	**5 Forced Warm Air**	
1.HWBB/Rad	5.FWA	9.No Heat	
2.HWCI	6.GravWA	10.	
3.H Pump	7.Electric	11.	
4.Steam	8.Fl/Wall	12.	
Cool Type	**0%**	**9 None**	
1.Refrig	4.W&C Air	7.	
2.Evapor	5.	8.	
3.H Pump	6.	9.None	
Kitchen Style	**2 Typical**		
1.Modern	4.Obsolete	7.	
2.Typical	5.	8.	
3.Old Type	6.	9.None	
Bath(s) Style	**2 Typical Bath(s)**		
1.Modern	4.Obsolete	7.	
2.Typical	5.	8.	
3.Old Type	6.	9.None	
# Rooms	**5**		
# Bedrooms	**2**		
# Full Baths	**1**		
# Half Baths	**0**		
# Addn Fixtures	**0**		
# Fireplaces	**0**		

TRIO Software
A Division of Harris Computer Systems

Layout	**1 Typical**		
1.Typical	4.	7.	
2.Inadeq	5.	8.	
3.Horrid	6.	9.	
Attic	**9 None**		
1.1/4 Fin	4.Full Fin	7.	
2.1/2 Fin	5.Fl/Stair	8.	
3.3/4 Fin	6.	9.None	
Insulation	**1 Full**		
1.Full	4.Minimal	7.	
2.Heavy	5.Partial	8.	
3.Capped	6.	9.None	
Unfinished %	**0%**		
Grade & Factor	**2 Fair 110%**		
1.E Grade	4.B Grade	7.	
2.D Grade	5.A Grade	8.SC Grade	
3.C Grade	6.AA Grade	9.Same	
SQFT (Footprint)	**682**		
Condition	**6 Good**		
1.Poor	4.Avg	7.V G	
2.Fair	5.Avg+	8.Exc	
3.Avg-	6.Good	9.Same	
Phys. % Good	**0%**		
Funct. % Good	**100%**		
Functional Code	**9 None**		
1.Incomp	4.Bsmt	7.	
2.O-Built	5.	8.LongTerm	
3.Damage	6.L-T Vaca	9.None	
Econ. % Good	**100%**		
Economic Code	**None**		
0.None	3.No Power	7.	
1.Location	4.Generate	8.	
2.Encroach	9.None	9.	
Entrance Code	**5 Estimated**		
1.Interior	4.Vacant	7.	
2.Refusal	5.Estimate	8.	
3.Informed	6.Reviewed	9.	
Information Code	**6 Exterior**		
1.Owner	4.Agent	7.	
2.Relative	5.Estimate	8.	
3.Tenant	6.Exterior	9.	

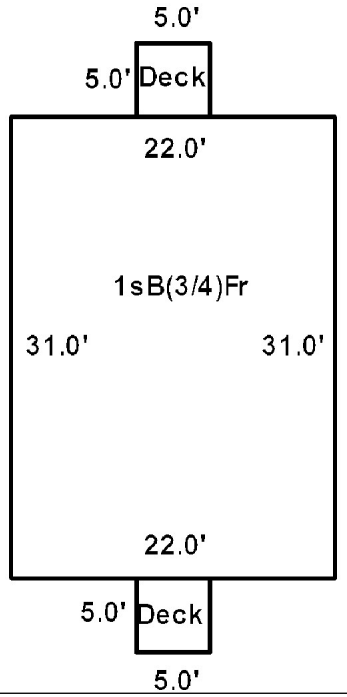

Date Inspected 6/01/2015

Additions, Outbuildings & Improvements

Type	Year	Units	Grade	Cond	Phys.	Funct.	Sound Value
68 Wood Deck	1998	25	3 100	4	0 %	100 %	
68 Wood Deck	1998	25	3 100	4	0 %	100 %	
					%	%	
					%	%	
					%	%	
					%	%	
					%	%	
					%	%	
					%	%	
					%	%	

1.One Story Fram
2.Two Story Fram
3.Three Story Fr
4.1 & 1/2 Story
5.1 & 3/4 Story
6.2 & 1/2 Story
21.Open Frame Por
22.Encl Frame Por
23.Frame Garage
24.Frame Shed
25.Frame Bay Wind
26.1SFr Overhang
27.Unfin Basement
28.Unfinished Att
29.Finished Attic

Map Lot 007-006 Account 238 Location STATION ROAD Card 1 Of 1 8/23/2021

KISER, WAYNE L
PO BOX 62
EASTON ME 04740

B4555P102

Previous Owner
LAVWAY, LINDA J
PO BOX 943

PRESQUE ISLE ME 04769
Sale Date: 3/07/2008

Previous Owner
LAVWAY, FRANK M & LINDA J

320 STATION RD
EASTON ME 04740
Sale Date: 12/29/2006

Inspection Witnessed By:

X Date

No./Date	Description	Date Insp.

Notes:

* Added canopy's to both sides of pole barn for 2021, -15% for size obs on both canopys. 4-24-2021 ED

*Added Pole Barn 2016

Easton

Property Data

Neighborhood **1 Resident/Agric.**

Tree Growth Year **0**

Recertifed Date **0**

Y Coordinate **0**

Zone/Land Use **11 Residential**

Secondary Zone

Topography **1 Level** **2 Rolling**

1.Level	4.Below St	7.
2.Rolling	5.Low	8.
3.Above St	6.Swampy	9.

Utilities **9 None**

1.Public	4.Dr Well	7.Cesspool
2.Water	5.Dug Well	8.
3.Sewer	6.Septic	9.None

Street **1 Paved**

1.Paved	4.Proposed	7.
2.Semi Imp	5.R/W	8.
3.Gravel	6.	9.None

FLOOD PLAIN **0**

CLASS **1**

Sale Data

Sale Date

Price

Sale Type

1.Land	4.Mobile	7.
2.L & B	5.Other	8.
3.Building	6.	9.

Financing

1.Convent	4.Seller	7.
2.FHA/VA	5.Private	8.
3.Assumed	6.Cash	9.Unknown

Validity

1.Valid	4.Split	7.Changes
2.Related	5.Partial	8.Other
3.Distress	6.Exempt	9.

Verified

1.Buyer	4.Agent	7.Family
2.Seller	5.Pub Rec	8.Other
3.Lender	6.MLS	9.

Assessment Record

Year	Land	Buildings	Exempt	Total
2010	10,000	3,600	0	13,600
2011	10,000	3,600	0	13,600
2012	10,000	3,600	0	13,600
2013	10,000	3,500	0	13,500
2014	10,000	3,500	0	13,500
2015	16,800	14,400	0	31,200
2016	16,800	71,300	0	88,100
2017	16,800	71,300	0	88,100
2018	16,800	71,300	0	88,100
2019	16,800	71,600	0	88,400
2020	19,700	82,400	0	102,100
2021	19,700	106,000	0	125,700

Land Data

Front Foot	Type	Effective Frontage	Effective Depth	Influence Factor	Influence Code
11.Regular Lot				%	
12.Delta Triangle				%	
13.Nabla Triangle				%	
14.Rear Land				%	
15.Miscellaneous				%	
				%	
				%	
Square Foot		**Square Feet**			
16.Regular Lot				%	
17.Class I Road				%	
18.Class II Road				%	
19.Condominium				%	
20.Sound Value				%	
				%	
				%	
Fract. Acre		**Acreage/Sites**			
21.Homesite (Frac	24	1.00	25	%	5
22.Baselot (Fract	28	28.90	100	%	0
23.Misc (Fract)				%	
Acres				%	
24.Homesite				%	
25.Baselot				%	
26.Secondary				%	
27.Frontage				%	
28.Rear Land (All				%	
31.Tillable					

Total Acreage 29.90

Influence Codes

1.Unimproved
2.Condition
3.Topography
4.Size/Shape
5.Access
6.Restricted
7.Corner Infl
8.Environment
9.Fract Share

Acres

32.Farmland Tilla
33.C R P
34.Softwood-Farm
35.Mixed Wood-Far
36.Hardwood-Farm
37.Softwood-TG
38.Mixed Wood-TG
39.Hardwood-TG
40.Wasteland
41.Gravel Pit
42.Mobile Home Si
43.Excess Indust
44.Lot Improvemen
45.Tower Site
46.Miscellaneous
47.Pavement
48.Farmland Pastu

Easton

Map Lot 007-006 | Account 238 | Location STATION ROAD | Card 1 Of 1 | 8/23/2021

Building Style		
1.Conv.	5.Garrison	9.Gambrel
2.Ranch	6.Split	10.Saltbox
3.R Ranch	7.Contemp	11.Other
4.Cape	8.Log	12.

Dwelling Units
Other Units

Stories		
1.1	4.1.5	7.
2.2	5.1.75	8.
3.3	6.2.5	9.

Exterior Walls		
1.Wood	5.Stucco	9.Other
2.Vin/Al	6.Brick	10.
3.Compos.	7.Stone	11.
4.Asbestos	8.Concrete	12.

Roof Surface		
1.Asphalt	4.Composit	7.
2.Slate	5.Wood	8.
3.Metal	6.Other	9.

SF Masonry Trim
OPEN-3-CUSTOM
OPEN-4-CUSTOM
Year Built
Year Remodeled

Foundation		
1.Concrete	4.Wood	7.
2.C Block	5.Slab	8.
3.Br/Stone	6.Piers	9.

Basement		
1.1/4 Bmt	4.Full Bmt	7.
2.1/2 Bmt	5.None	8.
3.3/4 Bmt	6.	9.None

Bsmt Gar # Cars

Wet Basement		
1.Dry	4.	7.
2.Damp	5.	8.
3.Wet	6.	9.

SF Bsmt Living
Fin Bsmt Grade
OPEN-5-CUSTOMIZE

Heat Type **100%**		
1.HWBB/Rad	5.FWA	9.No Heat
2.HWCI	6.GravWA	10.
3.H Pump	7.Electric	11.
4.Steam	8.Fl/Wall	12.

Cool Type **0%**		
1.Refrig	4.W&C Air	7.
2.Evapor	5.	8.
3.H Pump	6.	9.None

Kitchen Style		
1.Modern	4.Obsolete	7.
2.Typical	5.	8.
3.Old Type	6.	9.None

Bath(s) Style		
1.Modern	4.Obsolete	7.
2.Typical	5.	8.
3.Old Type	6.	9.None

Rooms
Bedrooms
Full Baths
Half Baths
Addn Fixtures
Fireplaces

TRIO Software
A Division of Harris Computer Systems

Layout		
1.Typical	4.	7.
2.Inadeq	5.	8.
3.Horrid	6.	9.

Attic		
1.1/4 Fin	4.Full Fin	7.
2.1/2 Fin	5.Fl/Stair	8.
3.3/4 Fin	6.	9.None

Insulation		
1.Full	4.Minimal	7.
2.Heavy	5.Partial	8.
3.Capped	6.	9.None

Unfinished %

Grade & Factor		
1.E Grade	4.B Grade	7.
2.D Grade	5.A Grade	8.SC Grade
3.C Grade	6.AA Grade	9.Same

SQFT (Footprint)

Condition		
1.Poor	4.Avg	7.V G
2.Fair	5.Avg+	8.Exc
3.Avg-	6.Good	9.Same

Phys. % Good
Funct. % Good

Functional Code		
1.Incomp	4.Bsmt	7.
2.O-Built	5.	8.LongTerm
3.Damage	6.L-T Vaca	9.None

Econ. % Good

Economic Code		
0.None	3.No Power	7.
1.Location	4.Generate	8.
2.Encroach	9.None	9.

Entrance Code **5 Estimated**		
1.Interior	4.Vacant	7.
2.Refusal	5.Estimate	8.
3.Informed	6.Reviewed	9.

Information Code **6 Exterior**		
1.Owner	4.Agent	7.
2.Relative	5.Estimate	8.
3.Tenant	6.Exterior	9.

Date Inspected 7/01/2015

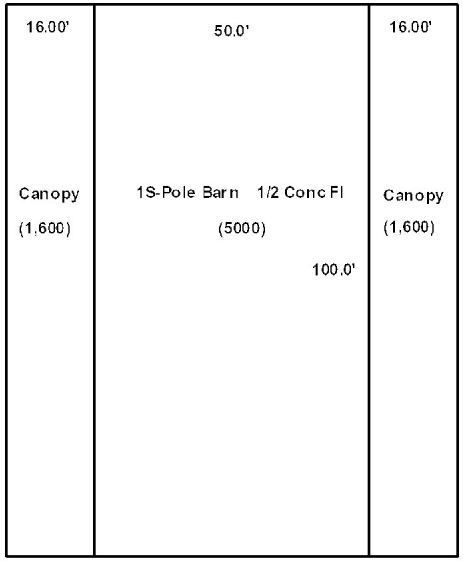

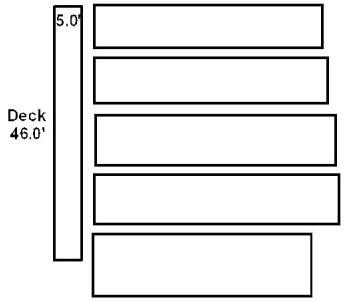

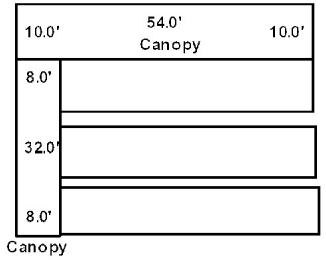

8 Truck Boxes at S/V $800/Each=S/V $6,400

Additions, Outbuildings & Improvements

Type	Year	Units	Grade	Cond	Phys.	Funct.	Sound Value
61 Canopy	2001	540	3 100	4	0 %	100 %	
61 Canopy	2001	256	3 100	4	0 %	100 %	
68 Wood Deck	2001	230	2 100	4	0 %	100 %	
24 Frame Shed	0				%	%	6,400
114 Pole Barn	2015	5000	3 100	4	0 %	85 %	
409 Concrete Pad	2015	2500	2 100	4	0 %	85 %	
61 Canopy	2020	1600	2 100	4	0 %	85 %	
61 Canopy	2020	1600	2 100	4	0 %	85 %	
					%	%	
					%	%	

1.One Story Fram
2.Two Story Fram
3.Three Story Fr
4.1 & 1/2 Story
5.1 & 3/4 Story
6.2 & 1/2 Story
21.Open Frame Por
22.Encl Frame Por
23.Frame Garage
24.Frame Shed
25.Frame Bay Wind
26.1SFr Overhang
27.Unfin Basement
28.Unfinished Att
29.Finished Attic

Map Lot 018-063 | Account 427 | Location 7 STATION ROAD | Card 1 Of 1 | 8/23/2021

KISER, WAYNE L
PO BOX 62
EASTON ME 04740

B2970P334 B5974P29

Previous Owner
KISER, WAYNE L & TERRY L
CLARK, SHERRY D
PO BOX 62
EASTON ME 04740
Sale Date: 2/15/2016

Inspection Witnessed By:

X Date

No./Date	Description	Date Insp.

Notes:

*Easements across property -10%
Quitclaim deed from Terry Kiser to Wayne Kiser - B5974P29 12/27/2019

Easton

Property Data

Neighborhood **1 Resident/Agric.**

Tree Growth Year **0**

Recertifed Date **0**

Y Coordinate **0**

Zone/Land Use **11 Residential**

Secondary Zone

Topography **1 Level** **2 Rolling**

1.Level	4.Below St	7.
2.Rolling	5.Low	8.
3.Above St	6.Swampy	9.

Utilities **4 Drilled Well** **6 Septic System**

1.Public	4.Dr Well	7.Cesspool
2.Water	5.Dug Well	8.
3.Sewer	6.Septic	9.None

Street **1 Paved**

1.Paved	4.Proposed	7.
2.Semi Imp	5.R/W	8.
3.Gravel	6.	9.None

FLOOD PLAIN **0**

CLASS **1**

Sale Data

Sale Date **12/27/2019**

Price

Sale Type **2 Land & Buildings**

1.Land	4.Mobile	7.
2.L & B	5.Other	8.
3.Building	6.	9.

Financing **9 Unknown**

1.Convent	4.Seller	7.
2.FHA/VA	5.Private	8.
3.Assumed	6.Cash	9.Unknown

Validity **2 Related Parties**

1.Valid	4.Split	7.Changes
2.Related	5.Partial	8.Other
3.Distress	6.Exempt	9.

Verified **5 Public Record**

1.Buyer	4.Agent	7.Family
2.Seller	5.Pub Rec	8.Other
3.Lender	6.MLS	9.

Assessment Record

Year	Land	Buildings	Exempt	Total
2010	4,900	42,200	6,050	41,050
2011	4,900	42,200	6,050	41,050
2012	4,900	42,200	5,940	41,160
2013	4,900	42,200	6,160	40,940
2014	4,900	42,200	6,160	40,940
2015	11,800	66,100	10,000	67,900
2016	11,800	66,100	0	77,900
2017	11,800	66,100	0	77,900
2018	11,800	66,100	0	77,900
2019	11,800	66,100	0	77,900
2020	13,800	77,300	0	91,100
2021	13,800	77,300	0	91,100

Land Data

Front Foot	Type	Effective Frontage	Effective Depth	Influence Factor	Influence Code
11.Regular Lot				%	
12.Delta Triangle				%	
13.Nabla Triangle				%	
14.Rear Land				%	
15.Miscellaneous				%	
				%	
				%	
Square Foot		**Square Feet**			
16.Regular Lot				%	
17.Class I Road				%	
18.Class II Road				%	
19.Condominium				%	
20.Sound Value				%	
				%	
				%	
Fract. Acre		**Acreage/Sites**			
21.Homesite (Frac	21	0.25	90	%	6
22.Baselot (Fract	44	1.00	100	%	0
23.Misc (Fract)				%	
Acres				%	
24.Homesite				%	
25.Baselot				%	
26.Secondary				%	
27.Frontage				%	
28.Rear Land (All				%	
31.Tillable					

Total Acreage 0.25

Influence Codes

1.Unimproved
2.Condition
3.Topography
4.Size/Shape
5.Access
6.Restricted
7.Corner Infl
8.Environment
9.Fract Share

Acres

32.Farmland Tilla
33.C R P
34.Softwood-Farm
35.Mixed Wood-Far
36.Hardwood-Farm
37.Softwood-TG
38.Mixed Wood-TG
39.Hardwood-TG
40.Wasteland
41.Gravel Pit
42.Mobile Home Si
43.Excess Indust
44.Lot Improvemen
45.Tower Site
46.Miscellaneous
47.Pavement
48.Farmland Pastu

Easton

Map Lot 018-063 | Account 427 | Location 7 STATION ROAD | Card 1 Of 1 | 8/23/2021

Building Style	**1 Conventional**		
1.Conv.	5.Garrison	9.Gambrel	
2.Ranch	6.Split	10.Saltbox	
3.R Ranch	7.Contemp	11.Other	
4.Cape	8.Log	12.	
Dwelling Units	**1**		
Other Units	**0**		
Stories	**5 One & 3/4 Story**		
1.1	4.1.5	7.	
2.2	5.1.75	8.	
3.3	6.2.5	9.	
Exterior Walls	**2 Vinyl/Aluminum**		
1.Wood	5.Stucco	9.Other	
2.Vin/Al	6.Brick	10.	
3.Compos.	7.Stone	11.	
4.Asbestos	8.Concrete	12.	
Roof Surface	**1 Asphalt Shingles**		
1.Asphalt	4.Composit	7.	
2.Slate	5.Wood	8.	
3.Metal	6.Other	9.	
SF Masonry Trim	**0**		
OPEN-3-CUSTOM	**0**		
OPEN-4-CUSTOM	**0**		
Year Built	**1880**		
Year Remodeled	**0**		
Foundation	**3 Brick &/or Stone**		
1.Concrete	4.Wood	7.	
2.C Block	5.Slab	8.	
3.Br/Stone	6.Piers	9.	
Basement	**4 Full Basement**		
1.1/4 Bmt	4.Full Bmt	7.	
2.1/2 Bmt	5.None	8.	
3.3/4 Bmt	6.	9.None	
Bsmt Gar # Cars	**0**		
Wet Basement	**3 Wet Basement**		
1.Dry	4.	7.	
2.Damp	5.	8.	
3.Wet	6.	9.	

SF Bsmt Living	**0**		
Fin Bsmt Grade	**0 0**		
OPEN-5-CUSTOMIZE	**0**		
Heat Type	**100%**	**4 Steam**	
1.HWBB/Rad	5.FWA	9.No Heat	
2.HWCI	6.GravWA	10.	
3.H Pump	7.Electric	11.	
4.Steam	8.Fl/Wall	12.	
Cool Type	**0%**	**9 None**	
1.Refrig	4.W&C Air	7.	
2.Evapor	5.	8.	
3.H Pump	6.	9.None	
Kitchen Style	**2 Typical**		
1.Modern	4.Obsolete	7.	
2.Typical	5.	8.	
3.Old Type	6.	9.None	
Bath(s) Style	**2 Typical Bath(s)**		
1.Modern	4.Obsolete	7.	
2.Typical	5.	8.	
3.Old Type	6.	9.None	
# Rooms	**8**		
# Bedrooms	**4**		
# Full Baths	**2**		
# Half Baths	**0**		
# Addn Fixtures	**0**		
# Fireplaces	**0**		

TRIO Software
A Division of Harris Computer Systems

Layout	**1 Typical**		
1.Typical	4.	7.	
2.Inadeq	5.	8.	
3.Horrid	6.	9.	
Attic	**9 None**		
1.1/4 Fin	4.Full Fin	7.	
2.1/2 Fin	5.Fl/Stair	8.	
3.3/4 Fin	6.	9.None	
Insulation	**5 Partial**		
1.Full	4.Minimal	7.	
2.Heavy	5.Partial	8.	
3.Capped	6.	9.None	
Unfinished %	**0%**		
Grade & Factor	**3 Average 100%**		
1.E Grade	4.B Grade	7.	
2.D Grade	5.A Grade	8.SC Grade	
3.C Grade	6.AA Grade	9.Same	
SQFT (Footprint)	**568**		
Condition	**5 Above Average**		
1.Poor	4.Avg	7.V G	
2.Fair	5.Avg+	8.Exc	
3.Avg-	6.Good	9.Same	
Phys. % Good	**0%**		
Funct. % Good	**100%**		
Functional Code	**9 None**		
1.Incomp	4.Bsmt	7.	
2.O-Built	5.	8.LongTerm	
3.Damage	6.L-T Vaca	9.None	
Econ. % Good	**100%**		
Economic Code	**None**		
0.None	3.No Power	7.	
1.Location	4.Generate	8.	
2.Encroach	9.None	9.	
Entrance Code	**5 Estimated**		
1.Interior	4.Vacant	7.	
2.Refusal	5.Estimate	8.	
3.Informed	6.Reviewed	9.	
Information Code	**6 Exterior**		
1.Owner	4.Agent	7.	
2.Relative	5.Estimate	8.	
3.Tenant	6.Exterior	9.	

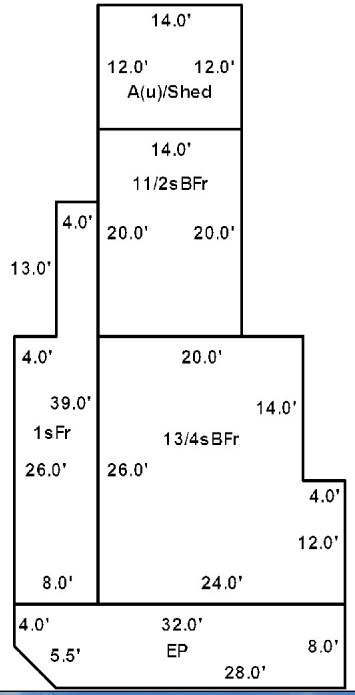

Date Inspected 5/27/2015

Additions, Outbuildings & Improvements

Type	Year	Units	Grade	Cond	Phys.	Funct.	Sound Value
4 1 & 1/2 Story Fr	0	280	0 0	0	0 %	0 %	
27 Unfin Basement	0	280	0 0	0	0 %	0 %	
1 One Story Frame	0	260	0 0	0	0 %	0 %	
22 Encl Frame Porch	0	248	0 0	0	0 %	0 %	
24 Frame Shed	0	168	0 0	0	0 %	80 %	
28 Unfinished Attic	0	168	0 0	0	0 %	80 %	
					%	%	
					%	%	
					%	%	
					%	%	

1.One Story Fram
2.Two Story Fram
3.Three Story Fr
4.1 & 1/2 Story
5.1 & 3/4 Story
6.2 & 1/2 Story
21.Open Frame Por
22.Encl Frame Por
23.Frame Garage
24.Frame Shed
25.Frame Bay Wind
26.1SFr Overhang
27.Unfin Basement
28.Unfinished Att
29.Finished Attic

Map Lot 004-001-B | Account 429 | Location 139 WEST RIDGE ROAD | Card 1 Of 1 | 8/23/2021

KNEELAND, KEITH R JT
KNEELAND, ALICE R JT
139 WEST RIDGE ROAD
EASTON ME 04740

B1547P129 B5253P215

Previous Owner
KNEELAND, KEITH R
139 WEST RIDGE RD

EASTON ME 04740
Sale Date: 11/08/2013

Inspection Witnessed By:

X Date

No./Date	Description	Date Insp.

Notes:

Easton

Property Data

Neighborhood **1 Resident/Agric.**

Tree Growth Year **0**

Recertifed Date **0**

Y Coordinate **0**

Zone/Land Use **11 Residential**

Secondary Zone

Topography **1 Level** **2 Rolling**

1.Level 4.Below St 7.
2.Rolling 5.Low 8.
3.Above St 6.Swampy 9.

Utilities **4 Drilled Well** **6 Septic System**

1.Public 4.Dr Well 7.Cesspool
2.Water 5.Dug Well 8.
3.Sewer 6.Septic 9.None

Street **1 Paved**

1.Paved 4.Proposed 7.
2.Semi Imp 5.R/W 8.
3.Gravel 6. 9.None

FLOOD PLAIN **0**

CLASS **1**

Sale Data

Sale Date

Price

Sale Type

1.Land 4.Mobile 7.
2.L & B 5.Other 8.
3.Building 6. 9.

Financing

1.Convent 4.Seller 7.
2.FHA/VA 5.Private 8.
3.Assumed 6.Cash 9.Unknown

Validity

1.Valid 4.Split 7.Changes
2.Related 5.Partial 8.Other
3.Distress 6.Exempt 9.

Verified

1.Buyer 4.Agent 7.Family
2.Seller 5.Pub Rec 8.Other
3.Lender 6.MLS 9.

Assessment Record

Year	Land	Buildings	Exempt	Total
2010	6,500	38,900	6,050	39,350
2011	6,500	38,400	6,050	38,850
2012	6,500	38,400	5,940	38,960
2013	6,500	37,900	6,160	38,240
2014	6,500	38,900	6,160	39,240
2015	20,100	54,200	10,000	64,300
2016	21,300	54,200	15,000	60,500
2017	21,300	54,200	20,000	55,500
2018	21,300	54,200	20,000	55,500
2019	21,300	54,900	20,000	56,200
2020	24,900	63,600	25,000	63,500
2021	24,900	63,600	25,000	63,500

Land Data

Front Foot	Type	Effective Frontage	Effective Depth	Influence Factor	Influence Code
11.Regular Lot				%	
12.Delta Triangle				%	
13.Nabla Triangle				%	
14.Rear Land				%	
15.Miscellaneous				%	
				%	
				%	
Square Foot		**Square Feet**			
16.Regular Lot	47	1,650		75 %	2
17.Class I Road				%	
18.Class II Road				%	
19.Condominium				%	
20.Sound Value				%	
				%	
				%	
Fract. Acre		**Acreage/Sites**			
21.Homesite (Frac	24	1.00		100 %	0
22.Baselot (Fract	44	1.00		100 %	0
23.Misc (Fract)	28	2.35		100 %	0
Acres				%	
24.Homesite				%	
25.Baselot				%	
26.Secondary				%	
27.Frontage				%	
28.Rear Land (All					
31.Tillable					

Total Acreage 3.35

Influence Codes

1.Unimproved
2.Condition
3.Topography
4.Size/Shape
5.Access
6.Restricted
7.Corner Infl
8.Environment
9.Fract Share

Acres

32.Farmland Tilla
33.C R P
34.Softwood-Farm
35.Mixed Wood-Far
36.Hardwood-Farm
37.Softwood-TG
38.Mixed Wood-TG
39.Hardwood-TG
40.Wasteland
41.Gravel Pit
42.Mobile Home Si
43.Excess Indust
44.Lot Improvemen
45.Tower Site
46.Miscellaneous
47.Pavement
48.Farmland Pastu

Easton

Map Lot 004-001-B | Account 429 | Location 139 WEST RIDGE ROAD | Card 1 Of 1 | 8/23/2021

Building Style	**2 Ranch**		
1.Conv.	5.Garrison	9.Gambrel	
2.Ranch	6.Split	10.Saltbox	
3.R Ranch	7.Contemp	11.Other	
4.Cape	8.Log	12.	
Dwelling Units	**1**		
Other Units	**0**		
Stories	**1 One Story**		
1.1	4.1.5	7.	
2.2	5.1.75	8.	
3.3	6.2.5	9.	
Exterior Walls	**2 Vinyl/Aluminum**		
1.Wood	5.Stucco	9.Other	
2.Vin/Al	6.Brick	10.	
3.Compos.	7.Stone	11.	
4.Asbestos	8.Concrete	12.	
Roof Surface	**3 Sheet Metal**		
1.Asphalt	4.Composit	7.	
2.Slate	5.Wood	8.	
3.Metal	6.Other	9.	
SF Masonry Trim	**300**		
OPEN-3-CUSTOM	**0**		
OPEN-4-CUSTOM	**0**		
Year Built	**1982**		
Year Remodeled	**0**		
Foundation	**1 Concrete**		
1.Concrete	4.Wood	7.	
2.C Block	5.Slab	8.	
3.Br/Stone	6.Piers	9.	
Basement	**4 Full Basement**		
1.1/4 Bmt	4.Full Bmt	7.	
2.1/2 Bmt	5.None	8.	
3.3/4 Bmt	6.	9.None	
Bsmt Gar # Cars	**0**		
Wet Basement	**1 Dry Basement**		
1.Dry	4.	7.	
2.Damp	5.	8.	
3.Wet	6.	9.	

SF Bsmt Living	**0**		
Fin Bsmt Grade	**0 0**		
OPEN-5-CUSTOMIZE	**0**		
Heat Type	**100%**	**1 Hot Water BB/Radiant**	
1.HWBB/Rad	5.FWA	9.No Heat	
2.HWCI	6.GravWA	10.	
3.H Pump	7.Electric	11.	
4.Steam	8.Fl/Wall	12.	
Cool Type	**100%**	**3 Heat Pump**	
1.Refrig	4.W&C Air	7.	
2.Evapor	5.	8.	
3.H Pump	6.	9.None	
Kitchen Style	**2 Typical**		
1.Modern	4.Obsolete	7.	
2.Typical	5.	8.	
3.Old Type	6.	9.None	
Bath(s) Style	**2 Typical Bath(s)**		
1.Modern	4.Obsolete	7.	
2.Typical	5.	8.	
3.Old Type	6.	9.None	
# Rooms	**5**		
# Bedrooms	**3**		
# Full Baths	**1**		
# Half Baths	**0**		
# Addn Fixtures	**0**		
# Fireplaces	**0**		

TRIO Software
A Division of Harris Computer Systems

Layout	**1 Typical**		
1.Typical	4.	7.	
2.Inadeq	5.	8.	
3.Horrid	6.	9.	
Attic	**9 None**		
1.1/4 Fin	4.Full Fin	7.	
2.1/2 Fin	5.Fl/Stair	8.	
3.3/4 Fin	6.	9.None	
Insulation	**1 Full**		
1.Full	4.Minimal	7.	
2.Heavy	5.Partial	8.	
3.Capped	6.	9.None	
Unfinished %	**0%**		
Grade & Factor	**3 Average 105%**		
1.E Grade	4.B Grade	7.	
2.D Grade	5.A Grade	8.SC Grade	
3.C Grade	6.AA Grade	9.Same	
SQFT (Footprint)	**989**		
Condition	**4 Average**		
1.Poor	4.Avg	7.V G	
2.Fair	5.Avg+	8.Exc	
3.Avg-	6.Good	9.Same	
Phys. % Good	**0%**		
Funct. % Good	**100%**		
Functional Code	**9 None**		
1.Incomp	4.Bsmt	7.	
2.O-Built	5.	8.LongTerm	
3.Damage	6.L-T Vaca	9.None	
Econ. % Good	**100%**		
Economic Code	**None**		
0.None	3.No Power	7.	
1.Location	4.Generate	8.	
2.Encroach	9.None	9.	
Entrance Code	**5 Estimated**		
1.Interior	4.Vacant	7.	
2.Refusal	5.Estimate	8.	
3.Informed	6.Reviewed	9.	
Information Code	**6 Exterior**		
1.Owner	4.Agent	7.	
2.Relative	5.Estimate	8.	
3.Tenant	6.Exterior	9.	

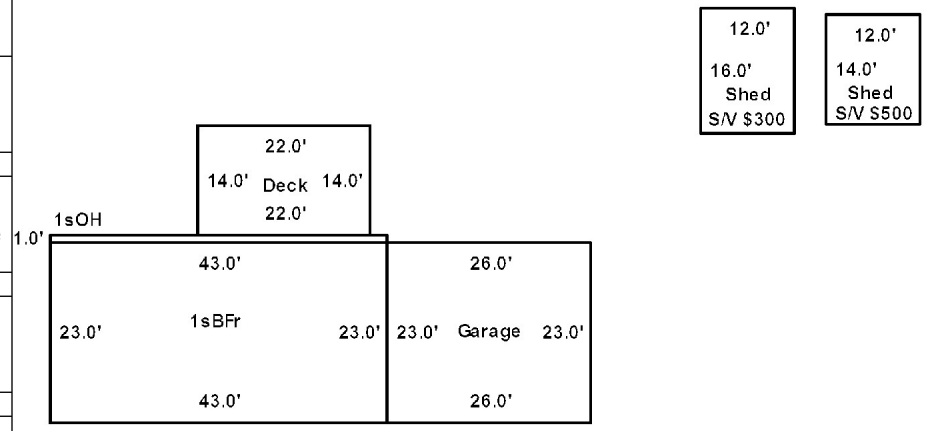

Date Inspected 6/10/2015

Additions, Outbuildings & Improvements

Type	Year	Units	Grade	Cond	Phys.	Funct.	Sound Value
26 1SFr Overhang	0	43	0 0	0	0 %	0 %	
23 Frame Garage	1983	598	9 100	4	0 %	80 %	
24 Frame Shed	2013				%	%	300
24 Frame Shed	0				%	%	500
68 Wood Deck	1994	308	9 100	4	0 %	100 %	
					%	%	
					%	%	
					%	%	
					%	%	
					%	%	

1.One Story Fram
2.Two Story Fram
3.Three Story Fr
4.1 & 1/2 Story
5.1 & 3/4 Story
6.2 & 1/2 Story
21.Open Frame Por
22.Encl Frame Por
23.Frame Garage
24.Frame Shed
25.Frame Bay Wind
26.1SFr Overhang
27.Unfin Basement
28.Unfinished Att
29.Finished Attic

Map Lot 004-002 Account 431 Location WEST RIDGE ROAD Card 1 Of 1 8/23/2021

KNEELAND, LORNA J
PO BOX 67
EASTON ME 04740

B1017P170 B3458P133 B4937P3 B5591P335

Property Data

Neighborhood **1 Resident/Agric.**

Tree Growth Year **0**

Recertifed Date **0**

Y Coordinate **0**

Zone/Land Use **11 Residential**

Secondary Zone

Topography **1 Level** **2 Rolling**

1.Level	4.Below St	7.
2.Rolling	5.Low	8.
3.Above St	6.Swampy	9.

Utilities **9 None**

1.Public	4.Dr Well	7.Cesspool
2.Water	5.Dug Well	8.
3.Sewer	6.Septic	9.None

Street **1 Paved**

1.Paved	4.Proposed	7.
2.Semi Imp	5.R/W	8.
3.Gravel	6.	9.None

FLOOD PLAIN **0**

CLASS **1**

Sale Data

Sale Date

Price

Sale Type

1.Land	4.Mobile	7.
2.L & B	5.Other	8.
3.Building	6.	9.

Financing

1.Convent	4.Seller	7.
2.FHA/VA	5.Private	8.
3.Assumed	6.Cash	9.Unknown

Validity

1.Valid	4.Split	7.Changes
2.Related	5.Partial	8.Other
3.Distress	6.Exempt	9.

Verified

1.Buyer	4.Agent	7.Family
2.Seller	5.Pub Rec	8.Other
3.Lender	6.MLS	9.

Assessment Record

Year	Land	Buildings	Exempt	Total
2010	34,400	0	0	34,400
2011	34,400	0	0	34,400
2012	34,400	0	0	34,400
2013	34,400	0	0	34,400
2014	34,400	0	0	34,400
2015	71,000	0	0	71,000
2016	71,000	0	0	71,000
2017	71,000	0	0	71,000
2018	71,000	0	0	71,000
2019	71,000	0	0	71,000
2020	83,100	0	0	83,100
2021	83,100	0	0	83,100

Land Data

Front Foot	Type	Effective Frontage	Effective Depth	Influence Factor	Influence Code
11.Regular Lot				%	
12.Delta Triangle				%	
13.Nabla Triangle				%	
14.Rear Land				%	
15.Miscellaneous				%	
				%	
				%	
Square Foot		**Square Feet**			
16.Regular Lot				%	
17.Class I Road				%	
18.Class II Road				%	
19.Condominium				%	
20.Sound Value				%	
				%	
				%	
Fract. Acre		**Acreage/Sites**			
21.Homesite (Frac	25	1.00	100	%	0
22.Baselot (Fract	28	21.00	100	%	0
23.Misc (Fract)	31	51.00	100	%	0
Acres				%	
24.Homesite				%	
25.Baselot				%	
26.Secondary				%	
27.Frontage				%	
28.Rear Land (All					
31.Tillable					

Total Acreage 73.00

Influence Codes

1.Unimproved
2.Condition
3.Topography
4.Size/Shape
5.Access
6.Restricted
7.Corner Infl
8.Environment
9.Fract Share

Acres

32.Farmland Tilla
33.C R P
34.Softwood-Farm
35.Mixed Wood-Far
36.Hardwood-Farm
37.Softwood-TG
38.Mixed Wood-TG
39.Hardwood-TG
40.Wasteland
41.Gravel Pit
42.Mobile Home Si
43.Excess Indust
44.Lot Improvemen
45.Tower Site
46.Miscellaneous
47.Pavement
48.Farmland Pastu

Inspection Witnessed By:

X Date

No./Date	Description	Date Insp.

Notes:

Deed of Distribution to Lorna J. Kneeland B5591 P335 9/30/16

Easton

Easton

Map Lot 004-002 | Account 431 | Location WEST RIDGE ROAD | Card 1 Of 1 | 8/23/2021

Building Style **0**		
1.Conv.	5.Garrison	9.Gambrel
2.Ranch	6.Split	10.Saltbox
3.R Ranch	7.Contemp	11.Other
4.Cape	8.Log	12.
Dwelling Units **0**		
Other Units **0**		
Stories **0**		
1.1	4.1.5	7.
2.2	5.1.75	8.
3.3	6.2.5	9.
Exterior Walls **0**		
1.Wood	5.Stucco	9.Other
2.Vin/Al	6.Brick	10.
3.Compos.	7.Stone	11.
4.Asbestos	8.Concrete	12.
Roof Surface **0**		
1.Asphalt	4.Composit	7.
2.Slate	5.Wood	8.
3.Metal	6.Other	9.
SF Masonry Trim **0**		
OPEN-3-CUSTOM **0**		
OPEN-4-CUSTOM **0**		
Year Built **0**		
Year Remodeled **0**		
Foundation **0**		
1.Concrete	4.Wood	7.
2.C Block	5.Slab	8.
3.Br/Stone	6.Piers	9.
Basement **0**		
1.1/4 Bmt	4.Full Bmt	7.
2.1/2 Bmt	5.None	8.
3.3/4 Bmt	6.	9.None
Bsmt Gar # Cars **0**		
Wet Basement **0**		
1.Dry	4.	7.
2.Damp	5.	8.
3.Wet	6.	9.

SF Bsmt Living **0**		
Fin Bsmt Grade **0 0**		
OPEN-5-CUSTOMIZE **0**		
Heat Type **100%** **0**		
1.HWBB/Rad	5.FWA	9.No Heat
2.HWCI	6.GravWA	10.
3.H Pump	7.Electric	11.
4.Steam	8.Fl/Wall	12.
Cool Type **0%**	**9 None**	
1.Refrig	4.W&C Air	7.
2.Evapor	5.	8.
3.H Pump	6.	9.None
Kitchen Style **0**		
1.Modern	4.Obsolete	7.
2.Typical	5.	8.
3.Old Type	6.	9.None
Bath(s) Style **0**		
1.Modern	4.Obsolete	7.
2.Typical	5.	8.
3.Old Type	6.	9.None
# Rooms **0**		
# Bedrooms **0**		
# Full Baths **0**		
# Half Baths **0**		
# Addn Fixtures **0**		
# Fireplaces **0**		

TRIO Software
A Division of Harris Computer Systems

Layout **0**		
1.Typical	4.	7.
2.Inadeq	5.	8.
3.Horrid	6.	9.
Attic **0**		
1.1/4 Fin	4.Full Fin	7.
2.1/2 Fin	5.Fl/Stair	8.
3.3/4 Fin	6.	9.None
Insulation **0**		
1.Full	4.Minimal	7.
2.Heavy	5.Partial	8.
3.Capped	6.	9.None
Unfinished % **0%**		
Grade & Factor **0 0%**		
1.E Grade	4.B Grade	7.
2.D Grade	5.A Grade	8.SC Grade
3.C Grade	6.AA Grade	9.Same
SQFT (Footprint) **0**		
Condition **0**		
1.Poor	4.Avg	7.V G
2.Fair	5.Avg+	8.Exc
3.Avg-	6.Good	9.Same
Phys. % Good **0%**		
Funct. % Good **100%**		
Functional Code **9 None**		
1.Incomp	4.Bsmt	7.
2.O-Built	5.	8.LongTerm
3.Damage	6.L-T Vaca	9.None
Econ. % Good **100%**		
Economic Code **None**		
0.None	3.No Power	7.
1.Location	4.Generate	8.
2.Encroach	9.None	9.
Entrance Code **0**		
1.Interior	4.Vacant	7.
2.Refusal	5.Estimate	8.
3.Informed	6.Reviewed	9.
Information Code **0**		
1.Owner	4.Agent	7.
2.Relative	5.Estimate	8.
3.Tenant	6.Exterior	9.

Date Inspected

Additions, Outbuildings & Improvements

Type	Year	Units	Grade	Cond	Phys.	Funct.	Sound Value
					%	%	
					%	%	
					%	%	
					%	%	
					%	%	
					%	%	
					%	%	
					%	%	
					%	%	
					%	%	

1.One Story Fram
2.Two Story Fram
3.Three Story Fr
4.1 & 1/2 Story
5.1 & 3/4 Story
6.2 & 1/2 Story
21.Open Frame Por
22.Encl Frame Por
23.Frame Garage
24.Frame Shed
25.Frame Bay Wind
26.1SFr Overhang
27.Unfin Basement
28.Unfinished Att
29.Finished Attic

Map Lot 001-021 Account 433 Location WEST RIDGE ROAD Card 1 Of 1 8/23/2021

KNEELAND, LORNA J
PO BOX 67
EASTON ME 04740

B1278P17 B4937P3 B5591P335

Property Data

Neighborhood **1 Resident/Agric.**

Tree Growth Year **0**

Recertifed Date **0**

Y Coordinate **0**

Zone/Land Use **11 Residential**

Secondary Zone

Topography **1 Level** **2 Rolling**

1.Level	4.Below St	7.
2.Rolling	5.Low	8.
3.Above St	6.Swampy	9.

Utilities **9 None**

1.Public	4.Dr Well	7.Cesspool
2.Water	5.Dug Well	8.
3.Sewer	6.Septic	9.None

Street **1 Paved**

1.Paved	4.Proposed	7.
2.Semi Imp	5.R/W	8.
3.Gravel	6.	9.None

FLOOD PLAIN **0**

CLASS **1**

Sale Data

Sale Date

Price

Sale Type

1.Land	4.Mobile	7.
2.L & B	5.Other	8.
3.Building	6.	9.

Financing

1.Convent	4.Seller	7.
2.FHA/VA	5.Private	8.
3.Assumed	6.Cash	9.Unknown

Validity

1.Valid	4.Split	7.Changes
2.Related	5.Partial	8.Other
3.Distress	6.Exempt	9.

Verified

1.Buyer	4.Agent	7.Family
2.Seller	5.Pub Rec	8.Other
3.Lender	6.MLS	9.

Assessment Record

Year	Land	Buildings	Exempt	Total
2010	40,900	0	0	40,900
2011	40,900	0	0	40,900
2012	40,900	0	0	40,900
2013	40,900	0	0	40,900
2014	40,900	0	0	40,900
2015	83,000	0	0	83,000
2016	83,000	0	0	83,000
2017	83,000	0	0	83,000
2018	83,000	0	0	83,000
2019	83,000	0	0	83,000
2020	97,100	0	0	97,100
2021	97,100	0	0	97,100

Land Data

Front Foot	Type	Effective Frontage	Effective Depth	Influence Factor	Influence Code
11.Regular Lot				%	
12.Delta Triangle				%	
13.Nabla Triangle				%	
14.Rear Land				%	
15.Miscellaneous				%	
				%	
				%	
Square Foot		**Square Feet**			
16.Regular Lot				%	
17.Class I Road				%	
18.Class II Road				%	
19.Condominium				%	
20.Sound Value				%	
				%	
				%	
Fract. Acre		**Acreage/Sites**			
21.Homesite (Frac	25	1.00	100	%	0
22.Baselot (Fract	28	19.00	100	%	0
23.Misc (Fract)	31	64.00	100	%	0
Acres				%	
24.Homesite				%	
25.Baselot				%	
26.Secondary				%	
27.Frontage				%	
28.Rear Land (All					
31.Tillable					

Total Acreage 84.00

Influence Codes

1.Unimproved
2.Condition
3.Topography
4.Size/Shape
5.Access
6.Restricted
7.Corner Infl
8.Environment
9.Fract Share

Acres

32.Farmland Tilla
33.C R P
34.Softwood-Farm
35.Mixed Wood-Far
36.Hardwood-Farm
37.Softwood-TG
38.Mixed Wood-TG
39.Hardwood-TG
40.Wasteland
41.Gravel Pit
42.Mobile Home Si
43.Excess Indust
44.Lot Improvemen
45.Tower Site
46.Miscellaneous
47.Pavement
48.Farmland Pastu

Inspection Witnessed By:

X Date

No./Date	Description	Date Insp.

Notes:

Deed of Distribution to Lorna J. Kneeland B5591 P335 9/30/16

Easton

Easton

Map Lot 001-021 | Account 433 | Location WEST RIDGE ROAD | Card 1 Of 1 | 8/23/2021

Building Style **0**		
1.Conv.	5.Garrison	9.Gambrel
2.Ranch	6.Split	10.Saltbox
3.R Ranch	7.Contemp	11.Other
4.Cape	8.Log	12.
Dwelling Units **0**		
Other Units **0**		
Stories **0**		
1.1	4.1.5	7.
2.2	5.1.75	8.
3.3	6.2.5	9.
Exterior Walls **0**		
1.Wood	5.Stucco	9.Other
2.Vin/Al	6.Brick	10.
3.Compos.	7.Stone	11.
4.Asbestos	8.Concrete	12.
Roof Surface **0**		
1.Asphalt	4.Composit	7.
2.Slate	5.Wood	8.
3.Metal	6.Other	9.
SF Masonry Trim **0**		
OPEN-3-CUSTOM **0**		
OPEN-4-CUSTOM **0**		
Year Built **0**		
Year Remodeled **0**		
Foundation **0**		
1.Concrete	4.Wood	7.
2.C Block	5.Slab	8.
3.Br/Stone	6.Piers	9.
Basement **0**		
1.1/4 Bmt	4.Full Bmt	7.
2.1/2 Bmt	5.None	8.
3.3/4 Bmt	6.	9.None
Bsmt Gar # Cars **0**		
Wet Basement **0**		
1.Dry	4.	7.
2.Damp	5.	8.
3.Wet	6.	9.

SF Bsmt Living **0**		
Fin Bsmt Grade **0 0**		
OPEN-5-CUSTOMIZE **0**		
Heat Type **100%** **0**		
1.HWBB/Rad	5.FWA	9.No Heat
2.HWCI	6.GravWA	10.
3.H Pump	7.Electric	11.
4.Steam	8.Fl/Wall	12.
Cool Type **0%**	**9 None**	
1.Refrig	4.W&C Air	7.
2.Evapor	5.	8.
3.H Pump	6.	9.None
Kitchen Style **0**		
1.Modern	4.Obsolete	7.
2.Typical	5.	8.
3.Old Type	6.	9.None
Bath(s) Style **0**		
1.Modern	4.Obsolete	7.
2.Typical	5.	8.
3.Old Type	6.	9.None
# Rooms **0**		
# Bedrooms **0**		
# Full Baths **0**		
# Half Baths **0**		
# Addn Fixtures **0**		
# Fireplaces **0**		

TRIO Software
A Division of Harris Computer Systems

Layout **0**		
1.Typical	4.	7.
2.Inadeq	5.	8.
3.Horrid	6.	9.
Attic **0**		
1.1/4 Fin	4.Full Fin	7.
2.1/2 Fin	5.Fl/Stair	8.
3.3/4 Fin	6.	9.None
Insulation **0**		
1.Full	4.Minimal	7.
2.Heavy	5.Partial	8.
3.Capped	6.	9.None
Unfinished % **0%**		
Grade & Factor **0 0%**		
1.E Grade	4.B Grade	7.
2.D Grade	5.A Grade	8.SC Grade
3.C Grade	6.AA Grade	9.Same
SQFT (Footprint) **0**		
Condition **0**		
1.Poor	4.Avg	7.V G
2.Fair	5.Avg+	8.Exc
3.Avg-	6.Good	9.Same
Phys. % Good **0%**		
Funct. % Good **100%**		
Functional Code **9 None**		
1.Incomp	4.Bsmt	7.
2.O-Built	5.	8.LongTerm
3.Damage	6.L-T Vaca	9.None
Econ. % Good **100%**		
Economic Code **None**		
0.None	3.No Power	7.
1.Location	4.Generate	8.
2.Encroach	9.None	9.
Entrance Code **0**		
1.Interior	4.Vacant	7.
2.Refusal	5.Estimate	8.
3.Informed	6.Reviewed	9.
Information Code **0**		
1.Owner	4.Agent	7.
2.Relative	5.Estimate	8.
3.Tenant	6.Exterior	9.

Date Inspected

Additions, Outbuildings & Improvements

Type	Year	Units	Grade	Cond	Phys.	Funct.	Sound Value
					%	%	
					%	%	
					%	%	
					%	%	
					%	%	
					%	%	
					%	%	
					%	%	
					%	%	
					%	%	

1.One Story Fram
2.Two Story Fram
3.Three Story Fr
4.1 & 1/2 Story
5.1 & 3/4 Story
6.2 & 1/2 Story
21.Open Frame Por
22.Encl Frame Por
23.Frame Garage
24.Frame Shed
25.Frame Bay Wind
26.1SFr Overhang
27.Unfin Basement
28.Unfinished Att
29.Finished Attic

Map Lot 004-001-C Account 705 Location WEST RIDGE RD Card 1 Of 1 8/23/2021

KNEELAND, LORNA J
PO BOX 67
EASTON ME 04740

B3458P133 B4515P251 B4937P3 B5489P241 B5591P335

Property Data

Neighborhood **1 Resident/Agric.**

Tree Growth Year **0**

Recertifed Date **0**

Y Coordinate **0**

Zone/Land Use **11 Residential**

Secondary Zone

Topography **2 Rolling**

1.Level	4.Below St	7.
2.Rolling	5.Low	8.
3.Above St	6.Swampy	9.

Utilities **9 None**

1.Public	4.Dr Well	7.Cesspool
2.Water	5.Dug Well	8.
3.Sewer	6.Septic	9.None

Street **1 Paved**

1.Paved	4.Proposed	7.
2.Semi Imp	5.R/W	8.
3.Gravel	6.	9.None

FLOOD PLAIN **0**

CLASS **0**

Sale Data

Sale Date

Price

Sale Type

1.Land	4.Mobile	7.
2.L & B	5.Other	8.
3.Building	6.	9.

Financing

1.Convent	4.Seller	7.
2.FHA/VA	5.Private	8.
3.Assumed	6.Cash	9.Unknown

Validity

1.Valid	4.Split	7.Changes
2.Related	5.Partial	8.Other
3.Distress	6.Exempt	9.

Verified

1.Buyer	4.Agent	7.Family
2.Seller	5.Pub Rec	8.Other
3.Lender	6.MLS	9.

Assessment Record

Year	Land	Buildings	Exempt	Total
2010	61,000	0	0	61,000
2011	61,000	0	0	61,000
2012	61,000	0	0	61,000
2013	61,000	0	0	61,000
2014	61,000	0	0	61,000
2015	119,700	0	0	119,700
2016	116,500	0	0	116,500
2017	116,500	0	0	116,500
2018	116,500	0	0	116,500
2019	116,500	0	0	116,500
2020	136,300	0	0	136,300
2021	136,300	0	0	136,300

Land Data

Front Foot	Type	Effective Frontage	Effective Depth	Influence Factor	Influence Code
11.Regular Lot				%	
12.Delta Triangle				%	
13.Nabla Triangle				%	
14.Rear Land				%	
15.Miscellaneous				%	
				%	
				%	
Square Foot		**Square Feet**			
16.Regular Lot				%	
17.Class I Road				%	
18.Class II Road				%	
19.Condominium				%	
20.Sound Value				%	
				%	
				%	
Fract. Acre		**Acreage/Sites**			
21.Homesite (Frac	25	1.00	100	%	0
22.Baselot (Fract	28	4.04	0	%	0
23.Misc (Fract)	31	107.00	100	%	0
Acres				%	
24.Homesite				%	
25.Baselot				%	
26.Secondary				%	
27.Frontage				%	
28.Rear Land (All					
31.Tillable					

Total Acreage 112.04

Influence Codes

1.Unimproved
2.Condition
3.Topography
4.Size/Shape
5.Access
6.Restricted
7.Corner Infl
8.Environment
9.Fract Share

Acres

32.Farmland Tilla
33.C R P
34.Softwood-Farm
35.Mixed Wood-Far
36.Hardwood-Farm
37.Softwood-TG
38.Mixed Wood-TG
39.Hardwood-TG
40.Wasteland
41.Gravel Pit
42.Mobile Home Si
43.Excess Indust
44.Lot Improvemen
45.Tower Site
46.Miscellaneous
47.Pavement
48.Farmland Pastu

Inspection Witnessed By:

X Date

No./Date	Description	Date Insp.

Notes:

2.35 acres transferred to Keith Kneeland B5489P241 11/8/2015
Deed of Distribution to Lorna J. Kneeland B5591 P335 9/30/16

Easton

Easton

Map Lot 004-001-C | Account 705 | Location WEST RIDGE RD | Card 1 Of 1 | 8/23/2021

Building Style **0**		
1.Conv.	5.Garrison	9.Gambrel
2.Ranch	6.Split	10.Saltbox
3.R Ranch	7.Contemp	11.Other
4.Cape	8.Log	12.
Dwelling Units **0**		
Other Units **0**		
Stories **0**		
1.1	4.1.5	7.
2.2	5.1.75	8.
3.3	6.2.5	9.
Exterior Walls **0**		
1.Wood	5.Stucco	9.Other
2.Vin/Al	6.Brick	10.
3.Compos.	7.Stone	11.
4.Asbestos	8.Concrete	12.
Roof Surface **0**		
1.Asphalt	4.Composit	7.
2.Slate	5.Wood	8.
3.Metal	6.Other	9.
SF Masonry Trim **0**		
OPEN-3-CUSTOM **0**		
OPEN-4-CUSTOM **0**		
Year Built **0**		
Year Remodeled **0**		
Foundation **0**		
1.Concrete	4.Wood	7.
2.C Block	5.Slab	8.
3.Br/Stone	6.Piers	9.
Basement **0**		
1.1/4 Bmt	4.Full Bmt	7.
2.1/2 Bmt	5.None	8.
3.3/4 Bmt	6.	9.None
Bsmt Gar # Cars **0**		
Wet Basement **0**		
1.Dry	4.	7.
2.Damp	5.	8.
3.Wet	6.	9.

SF Bsmt Living **0**		
Fin Bsmt Grade **0 0**		
OPEN-5-CUSTOMIZE **0**		
Heat Type **100%** **0**		
1.HWBB/Rad	5.FWA	9.No Heat
2.HWCI	6.GravWA	10.
3.H Pump	7.Electric	11.
4.Steam	8.Fl/Wall	12.
Cool Type **0%**	**9 None**	
1.Refrig	4.W&C Air	7.
2.Evapor	5.	8.
3.H Pump	6.	9.None
Kitchen Style **0**		
1.Modern	4.Obsolete	7.
2.Typical	5.	8.
3.Old Type	6.	9.None
Bath(s) Style **0**		
1.Modern	4.Obsolete	7.
2.Typical	5.	8.
3.Old Type	6.	9.None
# Rooms **0**		
# Bedrooms **0**		
# Full Baths **0**		
# Half Baths **0**		
# Addn Fixtures **0**		
# Fireplaces **0**		

TRIO Software
A Division of Harris Computer Systems

Layout **0**		
1.Typical	4.	7.
2.Inadeq	5.	8.
3.Horrid	6.	9.
Attic **0**		
1.1/4 Fin	4.Full Fin	7.
2.1/2 Fin	5.Fl/Stair	8.
3.3/4 Fin	6.	9.None
Insulation **0**		
1.Full	4.Minimal	7.
2.Heavy	5.Partial	8.
3.Capped	6.	9.None
Unfinished % **0%**		
Grade & Factor **0 0%**		
1.E Grade	4.B Grade	7.
2.D Grade	5.A Grade	8.SC Grade
3.C Grade	6.AA Grade	9.Same
SQFT (Footprint) **0**		
Condition **0**		
1.Poor	4.Avg	7.V G
2.Fair	5.Avg+	8.Exc
3.Avg-	6.Good	9.Same
Phys. % Good **0%**		
Funct. % Good **100%**		
Functional Code **9 None**		
1.Incomp	4.Bsmt	7.
2.O-Built	5.	8.LongTerm
3.Damage	6.L-T Vaca	9.None
Econ. % Good **100%**		
Economic Code **None**		
0.None	3.No Power	7.
1.Location	4.Generate	8.
2.Encroach	9.None	9.
Entrance Code **0**		
1.Interior	4.Vacant	7.
2.Refusal	5.Estimate	8.
3.Informed	6.Reviewed	9.
Information Code **0**		
1.Owner	4.Agent	7.
2.Relative	5.Estimate	8.
3.Tenant	6.Exterior	9.

Date Inspected

Additions, Outbuildings & Improvements

Type	Year	Units	Grade	Cond	Phys.	Funct.	Sound Value
					%	%	
					%	%	
					%	%	
					%	%	
					%	%	
					%	%	
					%	%	
					%	%	
					%	%	
					%	%	

1.One Story Fram
2.Two Story Fram
3.Three Story Fr
4.1 & 1/2 Story
5.1 & 3/4 Story
6.2 & 1/2 Story
21.Open Frame Por
22.Encl Frame Por
23.Frame Garage
24.Frame Shed
25.Frame Bay Wind
26.1SFr Overhang
27.Unfin Basement
28.Unfinished Att
29.Finished Attic

Map Lot 008-053 Account 858 Location FULLER ROAD Card 1 Of 1 8/23/2021

KRETSCHMER, ELIZABETH
PO BOX 275
EASTON ME 04740 0275

B4224P141

Inspection Witnessed By:

X Date

No./Date	Description	Date Insp.

Notes:

Easton

Property Data

Neighborhood **1 Resident/Agric.**

Tree Growth Year **0**

Recertifed Date **0**

Y Coordinate **0**

Zone/Land Use **11 Residential**

Secondary Zone

Topography **2 Rolling**

1.Level	4.Below St	7.
2.Rolling	5.Low	8.
3.Above St	6.Swampy	9.

Utilities **9 None**

1.Public	4.Dr Well	7.Cesspool
2.Water	5.Dug Well	8.
3.Sewer	6.Septic	9.None

Street **1 Paved**

1.Paved	4.Proposed	7.
2.Semi Imp	5.R/W	8.
3.Gravel	6.	9.None

FLOOD PLAIN **0**

CLASS **1**

Sale Data

Sale Date **12/01/2005**

Price **9,500**

Sale Type **1 Land Only**

1.Land	4.Mobile	7.
2.L & B	5.Other	8.
3.Building	6.	9.

Financing **9 Unknown**

1.Convent	4.Seller	7.
2.FHA/VA	5.Private	8.
3.Assumed	6.Cash	9.Unknown

Validity **1 Arms Length Sale**

1.Valid	4.Split	7.Changes
2.Related	5.Partial	8.Other
3.Distress	6.Exempt	9.

Verified **5 Public Record**

1.Buyer	4.Agent	7.Family
2.Seller	5.Pub Rec	8.Other
3.Lender	6.MLS	9.

Assessment Record

Year	Land	Buildings	Exempt	Total
2010	3,500	0	0	3,500
2011	3,500	0	0	3,500
2012	3,500	0	0	3,500
2013	3,500	0	0	3,500
2014	3,500	0	0	3,500
2015	10,000	0	0	10,000
2016	10,000	0	0	10,000
2017	10,000	0	0	10,000
2018	10,000	0	0	10,000
2019	10,000	0	0	10,000
2020	11,700	0	0	11,700
2021	11,700	0	0	11,700

Land Data

Front Foot	Type	Effective Frontage	Effective Depth	Influence Factor	Influence Code
11.Regular Lot				%	
12.Delta Triangle				%	
13.Nabla Triangle				%	
14.Rear Land				%	
15.Miscellaneous				%	
				%	
				%	
Square Foot		**Square Feet**			
16.Regular Lot				%	
17.Class I Road				%	
18.Class II Road				%	
19.Condominium				%	
20.Sound Value				%	
				%	
				%	
Fract. Acre		**Acreage/Sites**			
21.Homesite (Frac	25	1.00	100	%	0
22.Baselot (Fract	28	1.07	100	%	0
23.Misc (Fract)				%	
Acres				%	
24.Homesite				%	
25.Baselot				%	
26.Secondary				%	
27.Frontage				%	
28.Rear Land (All				%	
31.Tillable					

Total Acreage 2.07

Influence Codes

1.Unimproved
2.Condition
3.Topography
4.Size/Shape
5.Access
6.Restricted
7.Corner Infl
8.Environment
9.Fract Share

Acres

32.Farmland Tilla
33.C R P
34.Softwood-Farm
35.Mixed Wood-Far
36.Hardwood-Farm
37.Softwood-TG
38.Mixed Wood-TG
39.Hardwood-TG
40.Wasteland
41.Gravel Pit
42.Mobile Home Si
43.Excess Indust
44.Lot Improvemen
45.Tower Site
46.Miscellaneous
47.Pavement
48.Farmland Pastu

Easton

Map Lot 008-053 | Account 858 | Location FULLER ROAD | Card 1 Of 1 | 8/23/2021

Building Style		
1.Conv.	5.Garrison	9.Gambrel
2.Ranch	6.Split	10.Saltbox
3.R Ranch	7.Contemp	11.Other
4.Cape	8.Log	12.

Dwelling Units

Other Units

Stories		
1.1	4.1.5	7.
2.2	5.1.75	8.
3.3	6.2.5	9.

Exterior Walls		
1.Wood	5.Stucco	9.Other
2.Vin/Al	6.Brick	10.
3.Compos.	7.Stone	11.
4.Asbestos	8.Concrete	12.

Roof Surface		
1.Asphalt	4.Composit	7.
2.Slate	5.Wood	8.
3.Metal	6.Other	9.

SF Masonry Trim

OPEN-3-CUSTOM

OPEN-4-CUSTOM

Year Built

Year Remodeled

Foundation		
1.Concrete	4.Wood	7.
2.C Block	5.Slab	8.
3.Br/Stone	6.Piers	9.

Basement		
1.1/4 Bmt	4.Full Bmt	7.
2.1/2 Bmt	5.None	8.
3.3/4 Bmt	6.	9.None

Bsmt Gar # Cars

Wet Basement		
1.Dry	4.	7.
2.Damp	5.	8.
3.Wet	6.	9.

SF Bsmt Living

Fin Bsmt Grade

OPEN-5-CUSTOMIZE

Heat Type **100%**		
1.HWBB/Rad	5.FWA	9.No Heat
2.HWCI	6.GravWA	10.
3.H Pump	7.Electric	11.
4.Steam	8.Fl/Wall	12.

Cool Type **0%**		
1.Refrig	4.W&C Air	7.
2.Evapor	5.	8.
3.H Pump	6.	9.None

Kitchen Style		
1.Modern	4.Obsolete	7.
2.Typical	5.	8.
3.Old Type	6.	9.None

Bath(s) Style		
1.Modern	4.Obsolete	7.
2.Typical	5.	8.
3.Old Type	6.	9.None

Rooms

Bedrooms

Full Baths

Half Baths

Addn Fixtures

Fireplaces

TRIO Software
A Division of Harris Computer Systems

Layout		
1.Typical	4.	7.
2.Inadeq	5.	8.
3.Horrid	6.	9.

Attic		
1.1/4 Fin	4.Full Fin	7.
2.1/2 Fin	5.Fl/Stair	8.
3.3/4 Fin	6.	9.None

Insulation		
1.Full	4.Minimal	7.
2.Heavy	5.Partial	8.
3.Capped	6.	9.None

Unfinished %

Grade & Factor		
1.E Grade	4.B Grade	7.
2.D Grade	5.A Grade	8.SC Grade
3.C Grade	6.AA Grade	9.Same

SQFT (Footprint)

Condition		
1.Poor	4.Avg	7.V G
2.Fair	5.Avg+	8.Exc
3.Avg-	6.Good	9.Same

Phys. % Good

Funct. % Good

Functional Code		
1.Incomp	4.Bsmt	7.
2.O-Built	5.	8.LongTerm
3.Damage	6.L-T Vaca	9.None

Econ. % Good

Economic Code		
0.None	3.No Power	7.
1.Location	4.Generate	8.
2.Encroach	9.None	9.

Entrance Code **0**		
1.Interior	4.Vacant	7.
2.Refusal	5.Estimate	8.
3.Informed	6.Reviewed	9.

Information Code **0**		
1.Owner	4.Agent	7.
2.Relative	5.Estimate	8.
3.Tenant	6.Exterior	9.

Date Inspected

Additions, Outbuildings & Improvements

Type	Year	Units	Grade	Cond	Phys.	Funct.	Sound Value
					%	%	
					%	%	
					%	%	
					%	%	
					%	%	
					%	%	
					%	%	
					%	%	
					%	%	
					%	%	

1.One Story Fram
2.Two Story Fram
3.Three Story Fr
4.1 & 1/2 Story
5.1 & 3/4 Story
6.2 & 1/2 Story
21.Open Frame Por
22.Encl Frame Por
23.Frame Garage
24.Frame Shed
25.Frame Bay Wind
26.1SFr Overhang
27.Unfin Basement
28.Unfinished Att
29.Finished Attic

Map Lot 004-033-A-014 Account 1020 Location 311 CENTER ROAD Card 1 Of 1 8/23/2021

KRETSCHMER, ELIZABETH
PO BOX 275
EASTON ME 04740 0275

Property Data

Neighborhood **1 Resident/Agric.**

Tree Growth Year **0**

Recertifed Date **0**

Y Coordinate **0**

Zone/Land Use **11 Residential**

Secondary Zone

Topography **1 Level** **2 Rolling**

1.Level	4.Below St	7.
2.Rolling	5.Low	8.
3.Above St	6.Swampy	9.

Utilities **4 Drilled Well** **6 Septic System**

1.Public	4.Dr Well	7.Cesspool
2.Water	5.Dug Well	8.
3.Sewer	6.Septic	9.None

Street **1 Paved**

1.Paved	4.Proposed	7.
2.Semi Imp	5.R/W	8.
3.Gravel	6.	9.None

FLOOD PLAIN **0**

CLASS **9**

Sale Data

Sale Date

Price

Sale Type

1.Land	4.Mobile	7.
2.L & B	5.Other	8.
3.Building	6.	9.

Financing

1.Convent	4.Seller	7.
2.FHA/VA	5.Private	8.
3.Assumed	6.Cash	9.Unknown

Validity

1.Valid	4.Split	7.Changes
2.Related	5.Partial	8.Other
3.Distress	6.Exempt	9.

Verified

1.Buyer	4.Agent	7.Family
2.Seller	5.Pub Rec	8.Other
3.Lender	6.MLS	9.

Assessment Record

Year	Land	Buildings	Exempt	Total
2010	0	9,400	6,050	3,350
2011	0	8,700	6,050	2,650
2012	0	8,000	5,940	2,060
2013	0	7,300	6,160	1,140
2014	0	6,600	6,160	440
2015	0	6,700	6,700	0
2016	0	6,700	6,700	0
2017	0	6,700	6,700	0
2018	0	6,700	6,700	0
2019	0	6,700	6,700	0
2020	0	7,800	7,800	0
2021	0	7,800	7,800	0

Land Data

Front Foot	Type	Effective Frontage	Effective Depth	Influence Factor	Influence Code
11.Regular Lot				%	
12.Delta Triangle				%	
13.Nabla Triangle				%	
14.Rear Land				%	
15.Miscellaneous				%	
				%	
				%	
Square Foot		**Square Feet**			
16.Regular Lot				%	
17.Class I Road				%	
18.Class II Road				%	
19.Condominium				%	
20.Sound Value				%	
				%	
				%	
Fract. Acre		**Acreage/Sites**			
21.Homesite (Frac				%	
22.Baselot (Fract				%	
23.Misc (Fract)				%	
Acres				%	
24.Homesite				%	
25.Baselot				%	
26.Secondary				%	
27.Frontage				%	
28.Rear Land (All					
31.Tillable					

Total Acreage 0.00

Influence Codes

1.Unimproved
2.Condition
3.Topography
4.Size/Shape
5.Access
6.Restricted
7.Corner Infl
8.Environment
9.Fract Share
Acres
32.Farmland Tilla
33.C R P
34.Softwood-Farm
35.Mixed Wood-Far
36.Hardwood-Farm
37.Softwood-TG
38.Mixed Wood-TG
39.Hardwood-TG
40.Wasteland
41.Gravel Pit
42.Mobile Home Si
43.Excess Indust
44.Lot Improvemen
45.Tower Site
46.Miscellaneous
47.Pavement
48.Farmland Pastu

Inspection Witnessed By:

X Date

No./Date	Description	Date Insp.

Notes:

Easton

Easton

Map Lot 004-033-A-014 | Account 1020 | Location 311 CENTER ROAD | Card 1 Of 1 | 8/23/2021

Building Style		
1.Conv.	5.Garrison	9.Gambrel
2.Ranch	6.Split	10.Saltbox
3.R Ranch	7.Contemp	11.Other
4.Cape	8.Log	12.

Dwelling Units

Other Units

Stories		
1.1	4.1.5	7.
2.2	5.1.75	8.
3.3	6.2.5	9.

Exterior Walls		
1.Wood	5.Stucco	9.Other
2.Vin/Al	6.Brick	10.
3.Compos.	7.Stone	11.
4.Asbestos	8.Concrete	12.

Roof Surface		
1.Asphalt	4.Composit	7.
2.Slate	5.Wood	8.
3.Metal	6.Other	9.

SF Masonry Trim

OPEN-3-CUSTOM

OPEN-4-CUSTOM

Year Built

Year Remodeled

Foundation		
1.Concrete	4.Wood	7.
2.C Block	5.Slab	8.
3.Br/Stone	6.Piers	9.

Basement		
1.1/4 Bmt	4.Full Bmt	7.
2.1/2 Bmt	5.None	8.
3.3/4 Bmt	6.	9.None

Bsmt Gar # Cars

Wet Basement		
1.Dry	4.	7.
2.Damp	5.	8.
3.Wet	6.	9.

SF Bsmt Living

Fin Bsmt Grade

OPEN-5-CUSTOMIZE

Heat Type **100%**		
1.HWBB/Rad	5.FWA	9.No Heat
2.HWCI	6.GravWA	10.
3.H Pump	7.Electric	11.
4.Steam	8.Fl/Wall	12.

Cool Type **0%**		
1.Refrig	4.W&C Air	7.
2.Evapor	5.	8.
3.H Pump	6.	9.None

Kitchen Style		
1.Modern	4.Obsolete	7.
2.Typical	5.	8.
3.Old Type	6.	9.None

Bath(s) Style		
1.Modern	4.Obsolete	7.
2.Typical	5.	8.
3.Old Type	6.	9.None

Rooms

Bedrooms

Full Baths

Half Baths

Addn Fixtures

Fireplaces

TRIO Software
A Division of Harris Computer Systems

Layout		
1.Typical	4.	7.
2.Inadeq	5.	8.
3.Horrid	6.	9.

Attic		
1.1/4 Fin	4.Full Fin	7.
2.1/2 Fin	5.Fl/Stair	8.
3.3/4 Fin	6.	9.None

Insulation		
1.Full	4.Minimal	7.
2.Heavy	5.Partial	8.
3.Capped	6.	9.None

Unfinished %

Grade & Factor		
1.E Grade	4.B Grade	7.
2.D Grade	5.A Grade	8.SC Grade
3.C Grade	6.AA Grade	9.Same

SQFT (Footprint)

Condition		
1.Poor	4.Avg	7.V G
2.Fair	5.Avg+	8.Exc
3.Avg-	6.Good	9.Same

Phys. % Good

Funct. % Good

Functional Code		
1.Incomp	4.Bsmt	7.
2.O-Built	5.	8.LongTerm
3.Damage	6.L-T Vaca	9.None

Econ. % Good

Economic Code		
0.None	3.No Power	7.
1.Location	4.Generate	8.
2.Encroach	9.None	9.

Entrance Code **5 Estimated**		
1.Interior	4.Vacant	7.
2.Refusal	5.Estimate	8.
3.Informed	6.Reviewed	9.

Information Code **6 Exterior**		
1.Owner	4.Agent	7.
2.Relative	5.Estimate	8.
3.Tenant	6.Exterior	9.

Date Inspected 6/05/2015

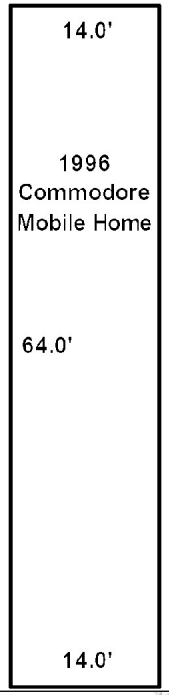

Additions, Outbuildings & Improvements

Type	Year	Units	Grade	Cond	Phys.	Funct.	Sound Value
755 Commodore	1996	14x64	3 100	4	0 %	100 %	
					%	%	
					%	%	
					%	%	
					%	%	
					%	%	
					%	%	
					%	%	
					%	%	
					%	%	

1.One Story Fram
2.Two Story Fram
3.Three Story Fr
4.1 & 1/2 Story
5.1 & 3/4 Story
6.2 & 1/2 Story
21.Open Frame Por
22.Encl Frame Por
23.Frame Garage
24.Frame Shed
25.Frame Bay Wind
26.1SFr Overhang
27.Unfin Basement
28.Unfinished Att
29.Finished Attic