

Legend

- International Boundaries
- Township Boundaries
- Parcels

Easton Other Transportation

- Power Transmission Line
- Railroad
- Rivers
- Lakes and Ponds
- Brooks and Streams

Land Use

- Badland
- Cropland
- Developed
- Fallow1
- Fallow2
- Forest
- Hayfield
- Pasture
- Water
- Wetland

Note:
Easton Land Cover 2011 Data was compiled, analyzed and tabulated by University of Maine at Presque Isle GITECH Lab Students under the supervision of Professor Chunzeng Wang.

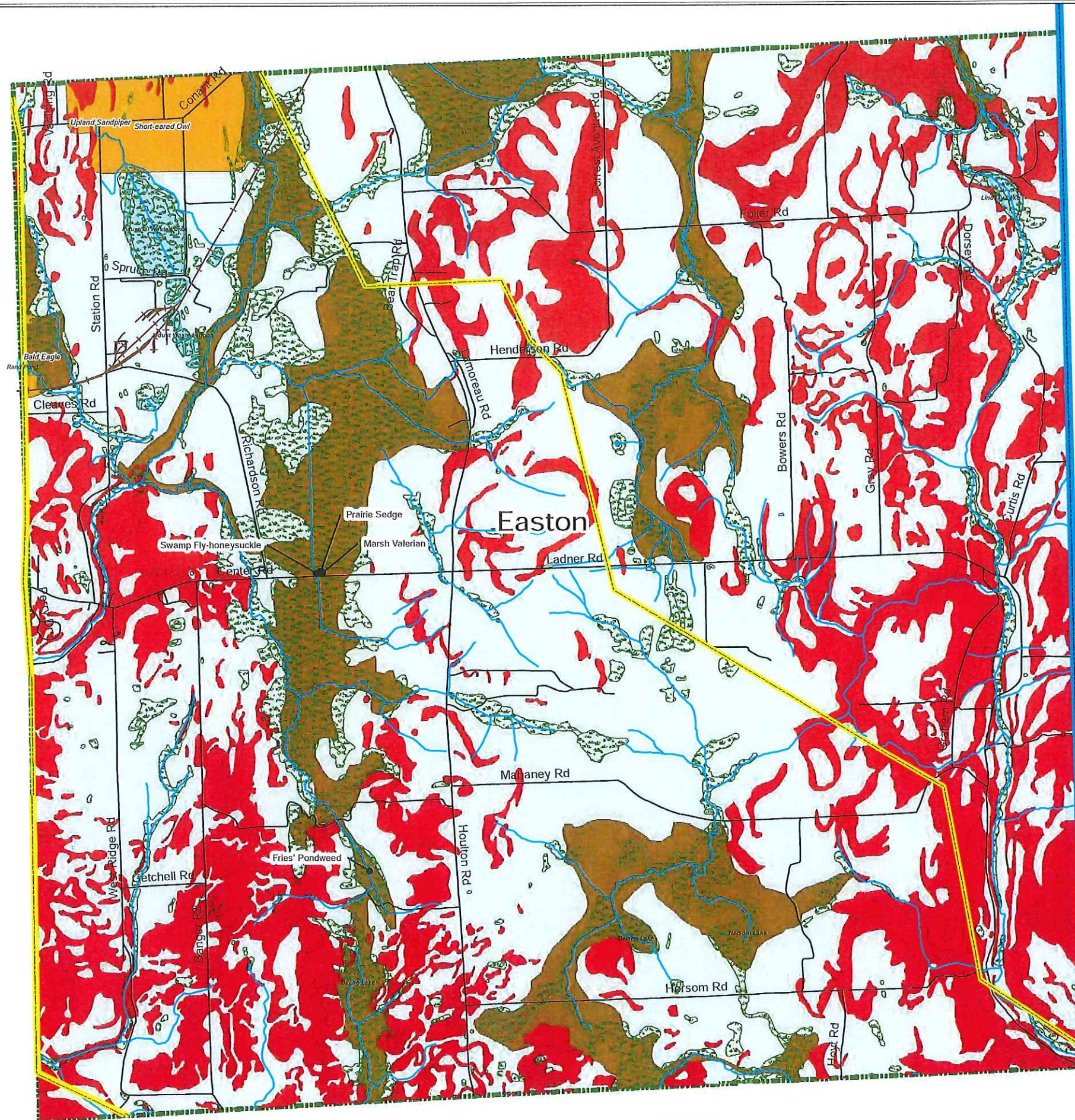
0 850 1,700 3,400 5,100 6,800 Feet

1 inch = 1,667 feet

Easton, Maine
Comprehensive Plan
Land Use Map


Date: 01/17/14





Legend

- International Boundaries
- Easton Other Transportation**
- Power Transmission Line
- Railroad
- Brooks and Streams
- Roads
- National Wetlands Inventory
- Steep Slope Soils
- Rivers
- Flood Plains
- Rare and Endangered Plants
- Rare and Endangered Bird Species
- Lakes and Ponds
- Township Boundaries

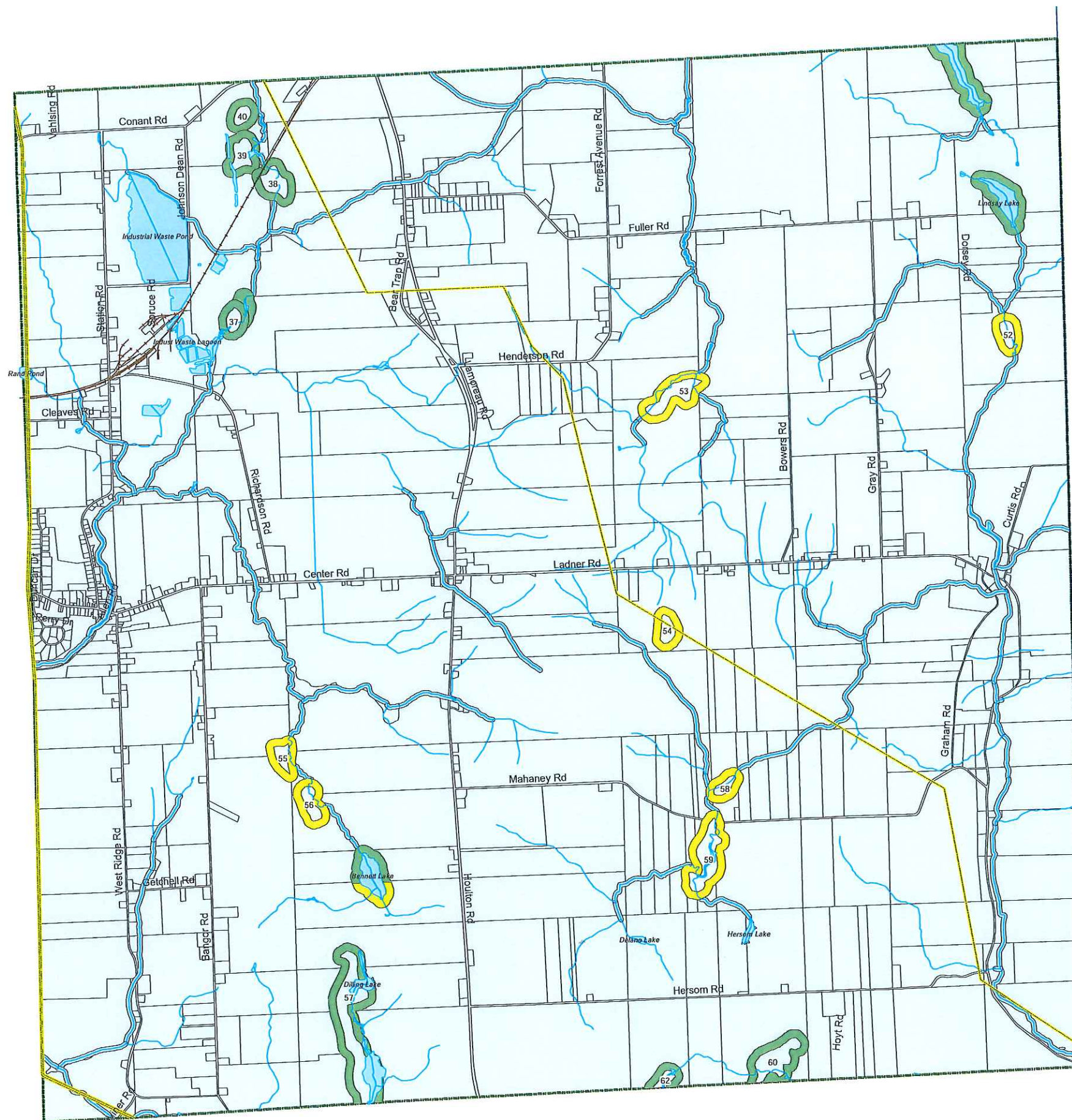


1 inch = 3,500 feet

Easton, Maine
Comprehensive Plan
Development Constraints Map

Date: 02/06/14





Legend

- International Boundaries
- Township Boundaries
- Parcels
- Easton Other Transportation**
 - Power Transmission Line
 - Railroad
- Rivers
- Lakes and Ponds
- 1989 Numbered Non-Forested Wetlands
- Easton Shoreland Zoning**
 - Limited Residential
 - Resource Protection
 - Stream Protection District
 - Brooks and Streams

MAP NOTES:

1. THIS MAP IS INTENDED FOR PLANNING PURPOSES ONLY AND SHOULD NOT BE USED FOR CONVEYANCES.

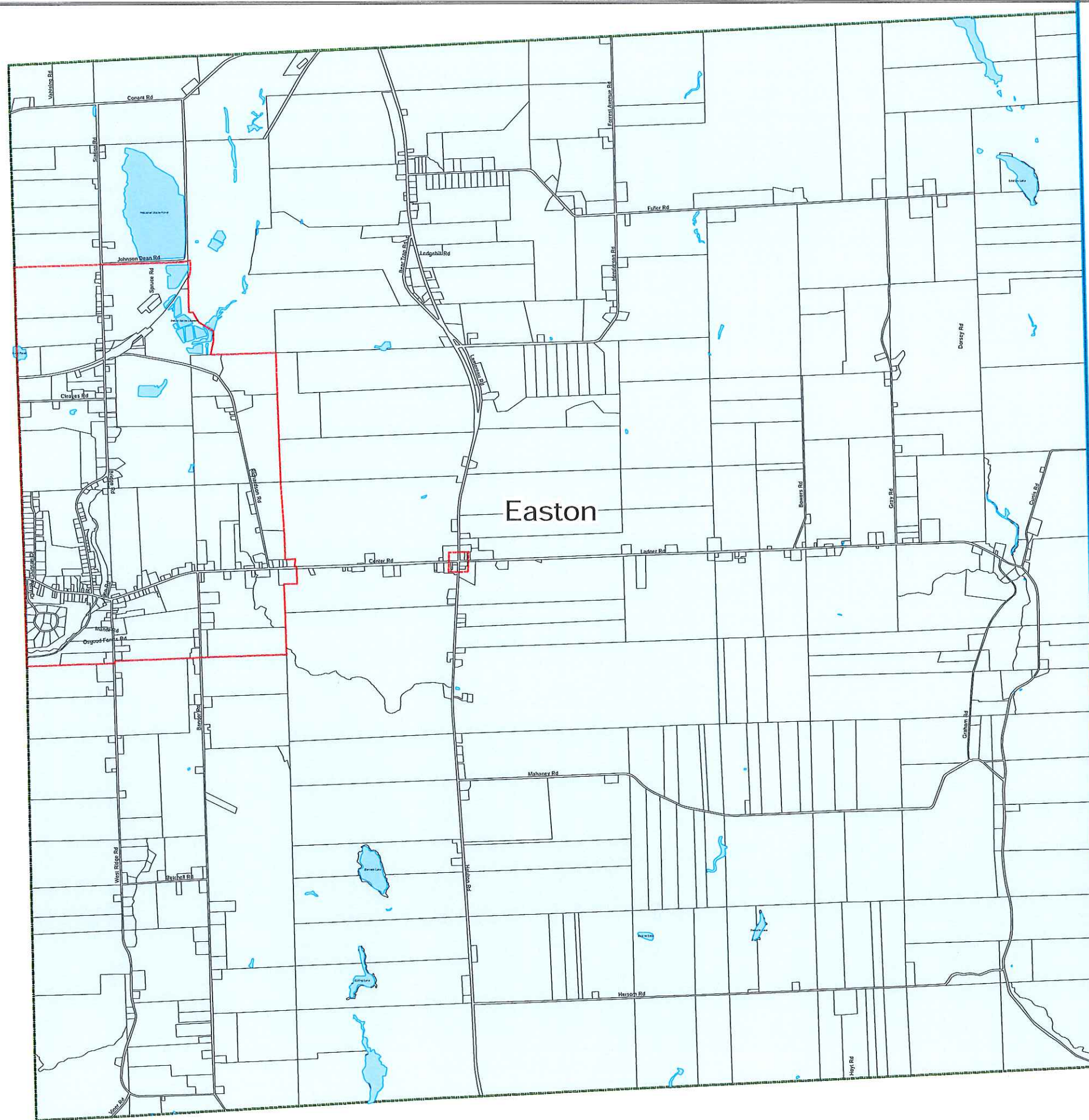
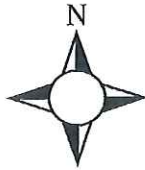
2. THE DEPICTION OF THE BOUNDARIES OF THE ZONES ON THIS OFFICIAL SHORELAND ZONING MAP IS FOR ILLUSTRATIVE PURPOSES ONLY. FOR PURPOSES OF ADMINISTRATION AND ENFORCEMENT OF THE SHORELAND ZONING ORDINANCE, THE EXACT BOUNDARIES OF THE ZONE SHALL BE DETERMINED BY ON-SITE INSPECTION AND MEASUREMENT FROM THE NORMAL HIGH WATER LINE OR UPLAND EDGE OF A WETLAND.

3. THIS MAP IS BASED ON THE USGS 7.5' QUADRANGLE PROVISIONAL MAP WITH ADDITIONAL INFORMATION DERIVED FROM THE DEP WETLANDS MAP AND AS ACCESSED FROM THE MAINE OFFICE OF GIS DATA WEBSITE.

Town Clerk _____ Date _____

1 inch = 1,667 feet





- Legend
- International Boundaries
 - EastonGrowthArea2014
 - Lakes and Ponds
 - Parcels
 - Township Boundaries

0 750 1,500 3,000 4,500 6,000 Feet

1 inch = 1,500 feet

Easton, Maine
Comprehensive Plan
Growth Area Map

Date: 10/14/14

